


Appendix G: Hazardous Material Report

Technical Memorandum

To: SC DOT ESO
South Carolina Department of Transportation

From: Robert W. Hanley, Ph.D. 
Senior Consultant

Subject: Woodruff Road Congestion Relief – Hazardous Materials Sites

Date: August 1, 2019

CC: Petrina Butler, P.E.

Project No.: 258900.0000.0000

1.0 Introduction

1.1 Project Description

The Woodruff Road Congestion Relief Project (Project) is a South Carolina Department of Transportation (SC DOT) sponsored study of an approximately 2.4 -mile portion of Woodruff Road (South Carolina Primary Highway 146) in Greenville County. The purpose of the Project is to identify a practical alternative to relieve traffic congestion on this portion of Woodruff Road. Several options are under consideration.

The Project Study Area (Study Area) is located in central Greenville County. After a preliminary review, the SC DOT refined the Study Area to encompass an area that is bounded on the northeast by Woodruff Road from its intersections with Smith-Hines Road on the east and Roper Mountain Road and Verdae Boulevard on the west; on the east by Smith-Hines Road; on the west by Verdae Boulevard; and on the south by the Woodruff Road Parallel project, Market Point Drive, South Oak Forest Drive, and Thousand Oaks Boulevard. Figure 1 is a map depicting the location of the Study Area showing the existing transportation network and the Study Area.

1.2 Methodology

TRC contracted with EDR, Inc. (EDR) of Shelton, Connecticut to search federal and state databases for sites with known activities involving petroleum products and/or federally regulated hazardous substances within the Study Area. The EDR report identified almost 100 properties that are on one or more of the searched databases. The EDR report is attached to this memorandum (Attachment 3).

2.0 Findings

TRC eliminated from further consideration database findings that do not include information on reported releases of petroleum products and/or hazardous materials to the environment. Databases included in the EDR database search that were reviewed by TRC are described in the following narrative.

- **Federal Emergency Response Notification System:** The federal Emergency Response Notification System (ERNS) records and stores information on reported releases of oil and hazardous substances.
- **Federal RCRA Corrective Action Facilities List:** The federal RCRA Corrective Action Facilities List (CORRACTS) identifies hazardous waste handlers with RCRA corrective action activity.

- **South Carolina Registry of Conditional Remedies (SC RCR) database:** The South Carolina Department of Health and Environmental Control (SC DHEC), Bureau of Land and Waste Management established this Registry to help monitor and maintain sites that have conditional remedies. A Conditional Remedy is an environmental remedy that includes certain qualifications. These qualifications are divided into two major categories: Remedies requiring Land Use Controls and Conditional No Further Actions (NFAs).
- **South Carolina Activity Use Limitation SC (AUL) database:** The term Activity Use Limitation or "AUL" includes institutional controls, such as those involved in real estate interests, governmental permitting, zoning, public advisories, deed notices, and other legal restrictions. The term also includes restrictions on access, whether achieved by means of engineered barriers (*e.g.*, fence or concrete pad) or by human means (*e.g.*, the presence of security guards). Additionally, the term includes both affirmative measures to achieve the desired restrictions (*e.g.*, night lighting of an area) and prohibitive directives (*e.g.*, restrictions on certain types of wells for the duration of the corrective action). Considered altogether, the AULs for a facility will provide a tool for how the property should be used in order to maintain the level of protectiveness that one or more corrective actions were designed to achieve.
- **State and Tribal Voluntary Clean-up Sites (SC VCP):** This database is a list of sites participating in the South Carolina Voluntary Cleanup Program. Program participants may be either a responsible party, *i.e.*, an entity under whose ownership and/or operation a release occurred, or a non-responsible party, such as a landowner adjacent to a property on which a release occurred. Once SC DHEC staff and a party have agreed upon an approved scope of work for a site investigation and/or remediation, the party enters into a voluntary cleanup contract. Staff oversees the cleanup efforts to ensure that activities are performed to our satisfaction. Upon completion of the negotiated work in the voluntary cleanup contract, the party receives State Superfund liability protection.
- **State and Tribal Brownfields Sites (Brownfields):** The State and Tribal Brownfields Site database is a component of sites in the Voluntary Cleanup Program that contains those sites for which a non-responsible party has acquired a contaminated property and that has State Superfund liability protection for existing contamination by agreeing to perform an environmental assessment and/or remediation.
- **Site Assessment and Remediation Public Records Database (SC ALLSITES):** The SC DHEC maintains this database for two reasons. First, it provides another method to notify communities of cleanup activity, allowing them to have more information about assessment and cleanup activities in their area and in the State. Second, this database assists those seeking to redevelop brownfield properties within South Carolina.
- **South Carolina Spills Database (SC SPILLS):** This database is a list of spills and releases of petroleum and hazardous chemicals reported to the SC DHEC, Oil & Chemical Emergency Response division.
- **South Carolina Groundwater Contamination Inventory (SC GCI):** This database is an inventory of all groundwater contamination cases in the state.
- **South Carolina Current and Recovered Archives Leaking Underground Storage Tank (LUST) Registry:** The South Carolina Leaking Underground Storage Tank (LUST) registry records contain an inventory of reported leaking underground storage tank incidents. The EDR Recovered Government Archive Leaking Underground Storage Tank database provides a list of LUST incidents derived from historical databases and includes many records that no longer appear in current government lists. Compiled from Records formerly available from the SC DHEC.

Table 1 summarizes TRC's review of sites listed on the above-mentioned databases. The following narrative identifies sites that may pose a material threat of environmental impairment to the Study Area.

2.1 Quick Trip No. 1147

The property on which this retail gasoline outlet is located on the southeast corner of the intersection of Woodruff Road and Verdae Boulevard and was acquired by Quick Trip Corporation (Quick Trip). A release of volatile organic compounds and petroleum products attributed to a prior owner/operator was detected during Quick Trip's pre-acquisition, due diligence activities. Quick Trip entered into a South Carolina voluntary cleanup contract as a non-responsible party (SC DHEC Contract No. 1106061 NRP). According to the SC DHEC ALLSITES database, clean-up activities were completed in 2014. However, land use restrictions associated with the site have not been filed with the SC DHEC or Greenville County.

Before acquiring property on or adjacent to the Quick Trip site, conducting an additional files review would be warranted.

2.2 Nutra Manufacturing

Nutra, located at 1050 Woodruff Road, manufactures nutritional supplements. In 2012 General Nutritional Products (GNP), a former owner/operator, entered into a voluntary clean-up contract as a responsible party (SC DHEC Contract 12-5881-RP). GNP is currently undertaking soil and groundwater investigations to determine the nature and extent of volatile organic compound releases from the GNP site to adjoining properties. The GNP site is near the City of Greenville's Woodruff Parallel Parkway.

Before acquiring property on or adjacent to the GNP site, conducting an additional files review would be warranted.

2.3 Raceway 6748 and Unnamed Emergency Response Notification Site

Raceway 6748 is a retail gasoline outlet that is located at the southeast corner of the intersection of Woodruff Road and Woodruff Industrial Lane. According to the SC DHEC Leaking Underground Storage Tank (LUST) database, this site reported a release of petroleum products on December 17, 2010. Clean-up was started on March 2, 2011 and is apparently on-going, as the SC DHEC has not issued an NFA determination.

On June 20, 2007, the federal Emergency Response Notification Center received an anonymous call reporting a release of petroleum products to the ground and an adjoining ditch from a gasoline station at the corner of Woodruff Road and Woodruff Industrial Lane. No additional details were available from the release report.

Before acquiring property on or adjacent to the Raceway, conducting an additional files review would be warranted.

2.4 Fiber Industries

The Fiber Industries site is the location of a former synthetic fiber manufacturing facility. Manufacturing operations ceased in 1984, and plant decommissioning activities began shortly thereafter. Residents in a nearby residential neighborhood who obtained drinking water from private groundwater wells began complaining of poor water quality. Subsequent sampling and analysis determined that chemicals used at the Fiber Industries site had contaminated the local groundwater supply. Residents were provided public drinking water service.

In 1990 Fiber Industries entered into a voluntary clean-up contract and agreed to undertake soil and ground water investigations. Based on the findings of these investigations, the following activity use limitations were imposed on this site: 1) no use of groundwater, 2) no new single-family residential construction, and 3) installation of vapor barrier and soil venting is required for new, multi-family residential construction.

The Fiber Industries site has since been subdivided and portions redeveloped for commercial and multi-family residential use.

Before acquiring property on or adjacent to the Fiber Industries site, conducting an additional files review would be warranted.

2.5 Blue Jay Corporation

On December 11, 2009, a release from an underground storage tank was reported from the retail gasoline outlet. A second release was reported on February 23, 2010. The site was deemed eligible for South Carolina SUPERB funds for clean-up activities, and clean-up activities were initiated on October 26, 2010. The database report did not state that clean-up activities have been completed. TRC reviewed the SC DHEC UST registry, and this registry does not list an NFA date for this site. This site has since been redeveloped as a retail food outlet.

Before acquiring property on or adjacent to the Blue Jay Corporation site, conducting an additional files review would be warranted.

2.6 Red Robin

On June 11, 1996, a release from an underground storage tank was reported for this retail gasoline outlet. The report noted free product on top of the groundwater. Clean-up was initiated on July 31, 1996, and on May 31, 2000, the SC DHEC issued a no-further action determination. On September 5, 2007, a second release was reported. No details on clean-up activities from this release were included in the database report. TRC reviewed the SC DHEC UST registry, and this registry does not list an NFA date for this site.

Before acquiring property on or adjacent to the Red Robin site, conducting an additional files review would be warranted.

Attachment 1 Table

Table 1 Woodruff Road Congestion Relief
 Sites with Reported Hazardous Materials and/or Petroleum Product Releases

Site Name Address Database Map Number	ERNS	CORRACTS	SC RCR	SC AUL	SC VCP	Brownfields	SC ALLSITES	SC SPILLS	SC GWCI	LUST	Comments
Circle K 1001 Woodruff Road Map No. A-15			X		X	X	X		X	X	This closed gasoline retail outlet site is classified by the South Carolina Risk Based Corrective Action (SCRBCA) as 5A, which is the lowest risk category. It has been approved for Monitored Natural Attenuation. SC DHEC issued a No Further Action required determination on Jan. 21, 2009. This retail gasoline station closed permanently in 2018. This site does not likely pose a material threat of environmental impairment to the Study Area and no additional action is recommended.
Quick Trip No. 1147 1014 Woodruff Road B-22				X	X	X	X				Quick Trip Corporation entered into a SC VCP contract in 2012 to address releases of petroleum and volatile organic copmpounds to the environment. SC DHEC ALLSITES database notes that property restrictions have been filed, but gives no details on them. The database states that the clean-up contract was completed on Mar. 19, 2014. Quick Trip acquired this property in 2013. This site may pose a threat of environmental impairment to the Study Area, but is being addressed by the responsible party. If the proposed SC DOT project involves construction near this location, it may be appropriate to obtain additional information on the nature and extent of the release, and the corrective action.

Table 1 Woodruff Road Congestion Relief
 Sites with Reported Hazardous Materials and/or Petroleum Product Releases

Site Name Address Database Map Number	ERNS	CORRACTS	SC RCR	SC AUL	SC VCP	Brownfields	SC ALLSITES	SC SPILLS	SC GWCI	LUST	Comments
UPS Truck Leasing 1040 Woodruff Road Map No. F-26										X	<p>On Dec. 31, 1991, a petroleum release from an underground storage tank was reported. Clean-up was initiated on March 23, 1992. SC DHEC issued a No Further Action required determination on Mar. 9, 1994. A second release was reported on Sep. 6, 1996. Clean-up was initiated on the same date. SC DHEC issued a No Further Action required for the second release on Sep. 27, 1996. This site has since been redeveloped as a commercial facility.</p> <p>This site does not likely pose a material threat of environmental impairment to the Study Area and no additional action is recommended.</p>
Nutra Manufacturing 1050 Woodruff Road H-37					X		H				<p>Nutra is a nutritional supplement manufacturer, and has operated at this location under several different names. This facility is a large quantity hazardous waste generator for which a number of violations of state hazardous waste management rules have been reported. On Sep. 18, 2012, Nutra entered into the SC VCP as a responsible party for releases of volatile organic compounds to the environment. A soil and groundwater investigation is on-going. This site may pose a threat of environmental impairment to the Study Area, but is being addressed by the responsible party. If the proposed SC DOT project involves construction near this location, it may be appropriate to obtain additional information on the nature and extent of the release, and the corrective action.</p>

Table 1 Woodruff Road Congestion Relief
 Sites with Reported Hazardous Materials and/or Petroleum Product Releases

Site Name Address Database Map Number	ERNS	CORRACTS	SC RCR	SC AUL	SC VCP	Brownfields	SC ALLSITES	SC SPILLS	SC GWCI	LUST	Comments
Amoco Station No. 256 1100 Woodruff Rd. Map No. G-34			X					X		X	On Sep. 8, 1988, an underground storage tank release of petroleum was reported. Clean-up was initiated on Sep. 20, 1988. The site was given a SCRBCA score of 5, the lowest risk category. SC DHEC issued a No Further Action required determination on Sep. 5, 1998. This site has since been redeveloped as a retail food outlet. This site does not likely pose a material threat of environmental impairment to the Study Area and no additional action is recommended.
BP Oil Co. 1113 Woodruff Rd. Map No. I-42			X					X		X	On Mar. 19, 1992, an underground storage tank release was reported. Clean-up was initiated on Mar. 20, 1992. SC DHEC issued a No Further Action required determination on Aug. 24, 2005. This site has since been redeveloped as a retail food outlet. This site does not likely pose a material threat of environmental impairment to the Study Area and no additional action is recommended.
AT&T 9 Power Drive Map No. I-47, I-48, I-50, & I-52	X									X	On June 13, 1988, a release gasoline to soil was reported and was under investigation. No additional information was reported regarding this notification. On July 7, 1988, a release of petroleum was reported. Clean-up activities were initiated on Oct. 24, 1988. SC DHEC issued a No Further Action required determination on Jan. 27, 2000. This site has since been redeveloped. This site does not likely pose a material threat of environmental impairment to the Study Area and no additional action is recommended.
Smith's Transfer Corp. Rt 6, Woodruff Rd. Map No. J-61										X	On Dec. 31, 1991, an underground storage tank release of petroleum was reported. Clean-up was initiated on May 14, 1992. SC DHEC issued a No Further Action required determination on Jan. 31, 1994. This site does not likely pose a material threat of environmental impairment to the Study Area and no additional action is recommended.

Table 1 Woodruff Road Congestion Relief
 Sites with Reported Hazardous Materials and/or Petroleum Product Releases

Site Name Address Database Map Number	ERNS	CORRACTS	SC RCR	SC AUL	SC VCP	Brownfields	SC ALLSITES	SC SPILLS	SC GWCI	LUST	Comments
Raceway 6748 1116 Woodruff Rd. Map No. J-62										X	On December 17, 2010, a release of petroleum from an underground storage tank was reported. SC DHEC given this site a SCRBCA ranking of 4A. Clean-up was initiated on March 9, 2011, and is ongoing. This site may pose a threat of environmental impairment to the Study Area, but is being addressed by the responsible party. If the proposed SC DOT project involves construction near this location, it may be appropriate to obtain additional information on the nature and extent of the release, and the corrective action.
Unnamed Woodruff Road & Woodruff Industrial Lane Map No. J-53	X										On June 20, 2007, a caller reported a release of gasoline onto a parking lot and adjoining ditch. It is likely that this report is for a release at the Raceway Gasoline retail outlet at the corner of Woodruff Road and Woodruff Industrial Lane. No additional details were provided in the release report. This release may pose a threat of environmental impairment to the Woodruff Road Congestion Relief Study Area. If the proposed SC DOT project involves construction near this location, it may be appropriate to obtain additional information on the nature and extent of the release, and what corrective measures were undertaken.
BJ's Wholesale Club 1118 Woodruff Road M-74									X	X	On March 2, 2000, an underground storage tank release of petroleum was reported. Clean-up was initiated on Mar. 2, 2000. On Dec. 15, 2008, a second underground storage tank release was reported. Clean-up was initiated on Jan. 5, 2009, and on the same day SC DHEC issued a No Further Action required determination. This store closed on Oct. 14, 2008. This site does not likely pose a material threat of environmental impairment to the Study Area and no additional action is recommended.

Table 1 Woodruff Road Congestion Relief
 Sites with Reported Hazardous Materials and/or Petroleum Product Releases

Site Name Address Database Map Number	ERNS	CORRACTS	SC RCR	SC AUL	SC VCP	Brownfields	SC ALLSITES	SC SPILLS	SC GWCI	LUST	Comments
Piedmont Natural Gas 100 Woodruff Industrial Lane R-87										X	On Mar. 21, 1990, an underground storage tank release was reported. Clean-up was initiated on the same day. SC DHEC issued a No Further Action required determination on Nov. 5, 2012. This site does not likely pose a material threat of environmental impairment to the Study Area and no additional action is recommended.
Fiber Industries, Inc. I-85 & Woodruff Road 129				X	X		X				Fiber Industries is a former synthetic fiber manufacturing facility that closed in the late 1980s. After closure, groundwater contamination was detected in private drinking water wells serving houses in the nearby Oak Forest Subdivision (between Miller Road and the former Fiber Industries site). Subsequent groundwater investigations determined that volatile organic compounds, metals, and base neural-acid extractible organic compounds attributed to the Fiber Industries site had contaminated groundwater. Houses whose drinking water was contaminated were provided public drinking water. On June 6, 2017, groundwater use restrictions were filed with SC DHEC and Greenville County. These restrictions include no groundwater use, no additional single family residential construction, and installation of vapor migration barriers for new multiple-family and/or commercial construction in the affected area. This site may pose a threat of environmental impairment to the Study Area, but is being addressed by the responsible party. If the proposed SC DOT project involves construction near this location, it may be appropriate to obtain additional information on the nature and extent of the release, and the corrective action.

Table 1 Woodruff Road Congestion Relief
 Sites with Reported Hazardous Materials and/or Petroleum Product Releases

Site Name Address Database Map Number	ERNS	CORRACTS	SC RCR	SC AUL	SC VCP	Brownfields	SC ALLSITES	SC SPILLS	SC GWCI	LUST	Comments
Gulf Service Station I-85 & Woodruff Road P-92			X					X		X	On Jun. 30, 1993 an underground storage tank release was reported. Clean-up was initiated on Jun. 3, 1994. SC DHEC issued a No Further Action required determination on Aug. 24, 2005. This site does not likely pose a material threat of environmental impairment to the Study Area and no additional action is recommended.
The Shops at Greenridge 1137 Woodruff Road V-107				X	X	X	X				On May 5, 2016, The Shops at Greenridge signed a VCP contract for unspecified, on-site contamination. The owner submitted a workplan and investigation report to SC DHEC. The EDR database report does not provide information on either department acceptance of the reports or the nature of institutional controls. TRC attempted to contact SC DHEC VCP/Brownfields Program. As of the date that TRC's report was prepared, the Department had not yet replied to these inquiries. As the contamination is reportedly restricted to the Shops at Greenridge site and is being addressed by a responsible party, no additional action is recommended.
Blue Jay Corporation 1139 Woodruff Road Z-126										X	On Dec. 11, 2009, an underground storage tank release was reported. SC DHEC issued a No Further Action determination for this release on Dec. 14, 2009. On Feb. 23, 2010, a second underground storage tank release of petroleum was reported. This release was eligible for SC SUPERB funding. Clean-up was initiated on Oct. 26, 2010. This site has been redeveloped as a retail food outlet. This site may pose a threat of environmental impairment to the Study Area, but is being addressed by the responsible party. If the proposed SC DOT project involves construction near this location, it may be appropriate to obtain additional information on the nature and extent of the release, and the corrective action.

Table 1 Woodruff Road Congestion Relief
 Sites with Reported Hazardous Materials and/or Petroleum Product Releases

Site Name Address Database Map Number	ERNS	CORRACTS	SC RCR	SC AUL	SC VCP	Brownfields	SC ALLSITES	SC SPILLS	SC GWCI	LUST	Comments
Red Robin 1170 Woodruff Road V-119									X	X	On Jun. 11, 1996, an underground storage tank release was reported as having 1 foot of free-product over groundwater. This site was given a SCRBCA score of 2BA, which is a medium-high priority. Clean-up was initiated on July 31, 1996. On May 31, 2000, a No Further Action required notification was issued by SC DHEC. On Sep. 5, 2007, a second underground storage tank release was reported, and also ranked as SCRBCA Class 2BA. The responsible party is identified as REMOCA Corporation. This site may pose a threat of environmental impairment to the Study Area, but is being addressed by the responsible party. If the proposed SC DOT project construction near this location, it may be appropriate to obtain additional information on the nature and extent of the release, and the corrective action.
Southern Bell Miller Rd & Woodruff Road Z-128										X	On Jun. 16, 1995, an underground storage tank release was reported. Clean-up was initiated on the same day. SC DHEC issued a No Further Action required determination on June 30, 1995. This site does not likely pose a material threat of environmental impairment to the Study Area and no additional action is recommended.
Unnamed I-85 & Woodruff Road Map No. P-81	X										This undated notification is for a release of Number 2 and Number 7 fuel oil from G.E. Gas Turbines to soils. This site is hydrologically down-gradient from the Woodruff Road Congestion Relief Study Area and likely does not pose a material threat of environmental impairment to the Study Area.

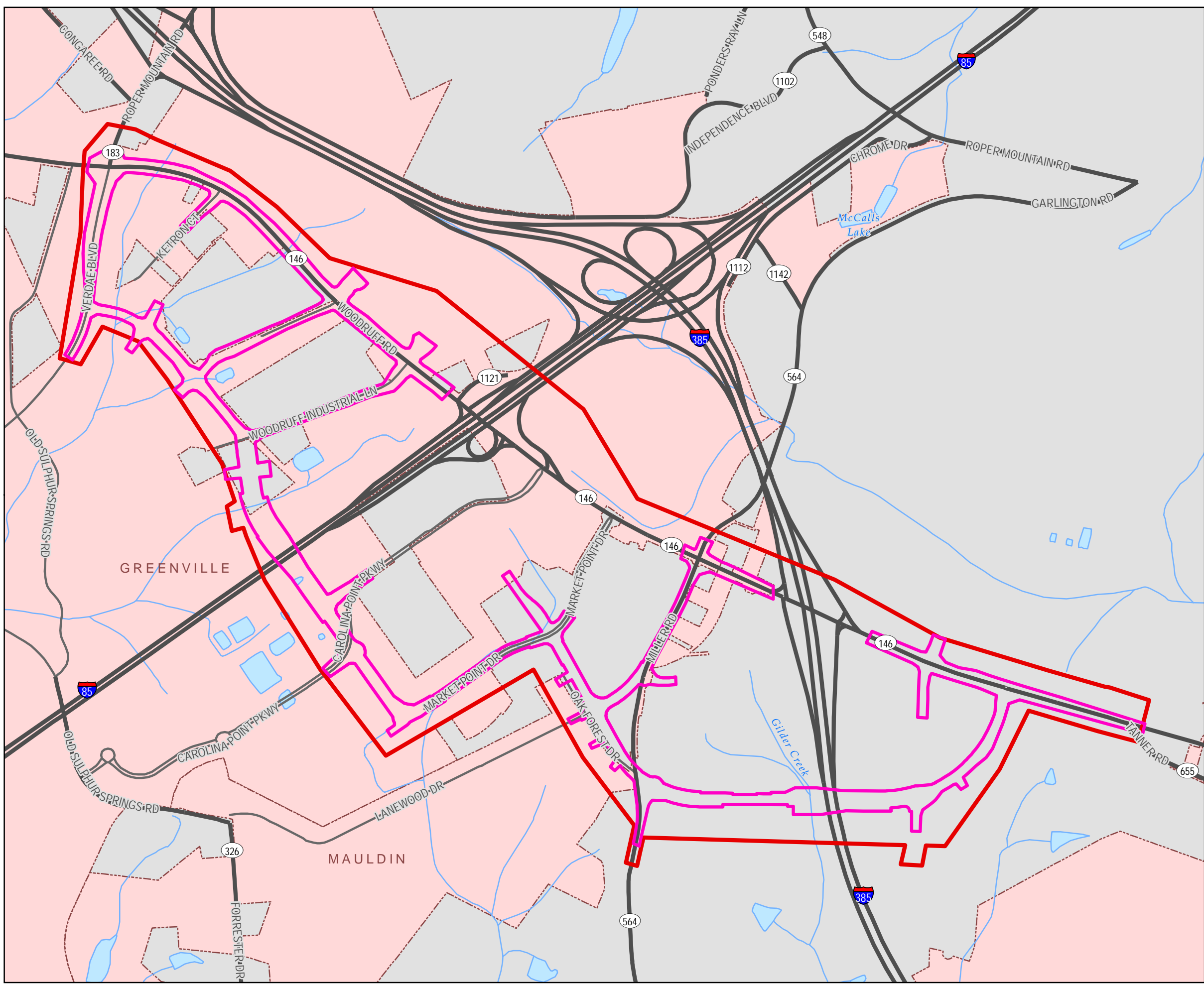
Table 1 Woodruff Road Congestion Relief
 Sites with Reported Hazardous Materials and/or Petroleum Product Releases

Site Name Address Database Map Number	ERNS	CORRACTS	SC RCR	SC AUL	SC VCP	Brownfields	SC ALLSITES	SC SPILLS	SC GWCI	LUST	Comments
Former Carter & Crawley\ 1010 Thousand Oaks Blvd. AJ-164					X	X				X	On August 16, 2012, an underground storage tank release of petroleum was reported. Clean-up was initiated on 13 Dec. 2012. SC DHEC issued a No Further Action required determination on August 28, 2013. Over several years the owners of this property requested participation in the SC VCP as a non-responsible party. The information TRC reviewed does not provide details on the released constituents. This site does not likely pose a material threat of environmental impairment to the Study Area and no additional action is recommended.
Unnamed 1455 WOODRUFF ROAD Map No. AE-149	X										The reported release was freon from a damaged air conditioning unit. This release does not likely pose a material threat of environmental impairment to the Study Area and no additional action is recommended.

Attachment 2

Figures

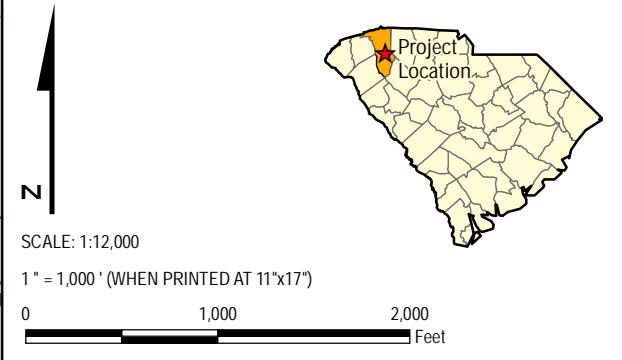
TRC - GIS
 Coordinate System: NAD 1983 StatePlane South Carolina FIPS 3900 Feet (Foot US)
 Map Rotation: 0
 Plot Date: 7/24/2019 09:37:07 AM by PJACQUES - LAYOUT: ANSIB(11"x17")
 Path: S:\PROJECTS\SCDOT\258900-WoodruffRd\Parallel\Fig_1_SLM.mxd



- LEGEND**
- PREFERRED PSA (115.40 AC)
 - PROJECT STUDY AREA (745.07 ac)
 - HIGHWAY
 - PRIMARY/SECONDARY ROAD
 - STREAM/CREEK
 - WATERBODY
 - MUNICIPAL AREA

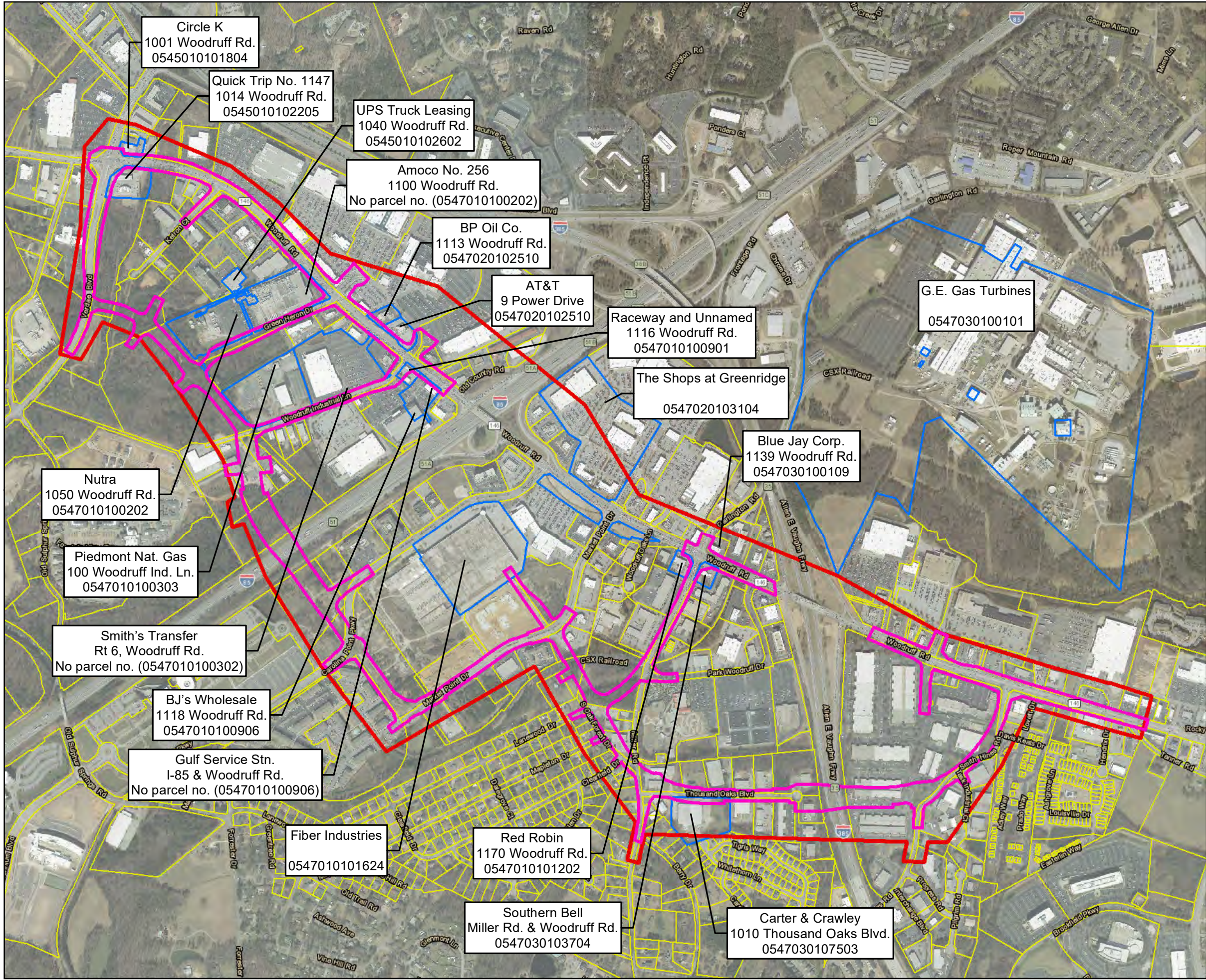
SCDOT PIN: P028743

- NOTES:**
1. MUNICIPAL AREAS AND ROAD DATA ACQUIRED FROM SC DOT
 <<http://info2.scdot.org/sites/GIS>>
 2. STREAM AND WATERBODY DATA ACQUIRED FROM NATIONAL HYDROGRAPHY DATASET (NHD).



PROJECT: HAZARDOUS MATERIALS TECHNICAL MEMORANDUM WOODRUFF ROAD CONGESTION RELIEF GREENVILLE COUNTY, SOUTH CAROLINA	
TITLE: SITE LOCATION MAP	
DRAWN BY: R. SPRING CHECKED BY: R. HANLEY APPROVED BY: P. BUTLER DATE: JULY 2019	PROJ. NO.: 258900 FIGURE 1
50 International Drive Suite 150 Greenville, SC 29615 Phone: 864.281.0030	
FILE NO.: Fig_1_SLM.mxd	

TRC - GIS
 Coordinate System: NAD 1983 StatePlane South Carolina FIPS 3900 Feet (Foot US)
 Map Rotation: 0
 Plot Date: 8/1/2019 09:22:52 AM by PJACQUES -- LAYOUT: ANSIB(11"x17")
 Path: S:\PROJECTS\SCDOT\258900-WoodruffRd\Parallel\Fig 2_Hazardous_Materials.mxd



LEGEND

- PREFERRED PSA (115.40 ac)
- PROJECT STUDY AREA (745.07 ac)
- TAX PARCEL
- TAX PARCEL HAZARDOUS SITE

SCDOT PIN: P028743

- NOTES:**
- BASEMAP IMAGERY AND PARCEL DATA ACQUIRED FROM GREENVILLE COUNTY GIS, 2017 & 2018.

SCALE: 1:12,000
 1" = 1,000' (WHEN PRINTED AT 11"x17")

0 1,000 2,000 Feet

Project Location

PROJECT: HAZARDOUS MATERIALS TECHNICAL MEMORANDUM WOODRUFF ROAD CONGESTION RELIEF GREENVILLE COUNTY, SOUTH CAROLINA	
TITLE: HAZARDOUS MATERIALS SITES WITH REPORTED RELEASES	
DRAWN BY: P. JACQUES	PROJ. NO.: 258900
CHECKED BY: R. HANLEY	FIGURE 2
APPROVED BY: P. BUTLER	
DATE: AUGUST 2019	

50 International Drive
 Suite 150
 Greenville, SC 29615
 Phone: 864.281.0030

FILE NO.: Fig_2_Hazardous_Materials.mxd



Attachment 3 EDR Report

Woodruff Road Congestion Relief Study Area.

Woodruff Road Congestion Relief Study Area.

Greenville, SC 29607

Inquiry Number: 05707302.5r

July 03, 2019

EDR Area / Corridor Report



6 Armstrong Road, 4th floor
Shelton, CT 06484
Toll Free: 800.352.0050
www.edrnet.com

TABLE OF CONTENTS

SECTION	PAGE
Executive Summary	ES1
Mapped Sites Summary	2
Key Map	7
Map Findings Summary	8
Focus Maps	12
Map Findings	33
Orphan Summary	OR-1
Government Records Searched/Data Currency Tracking	GR-1

Thank you for your business.
 Please contact EDR at 1-800-352-0050
 with any questions or comments.

Disclaimer - Copyright and Trademark Notice

This Report contains certain information obtained from a variety of public and other sources reasonably available to Environmental Data Resources, Inc. It cannot be concluded from this Report that coverage information for the target and surrounding properties does not exist from other sources. **NO WARRANTY EXPRESSED OR IMPLIED, IS MADE WHATSOEVER IN CONNECTION WITH THIS REPORT. ENVIRONMENTAL DATA RESOURCES, INC. SPECIFICALLY DISCLAIMS THE MAKING OF ANY SUCH WARRANTIES, INCLUDING WITHOUT LIMITATION, MERCHANTABILITY OR FITNESS FOR A PARTICULAR USE OR PURPOSE. ALL RISK IS ASSUMED BY THE USER. IN NO EVENT SHALL ENVIRONMENTAL DATA RESOURCES, INC. BE LIABLE TO ANYONE, WHETHER ARISING OUT OF ERRORS OR OMISSIONS, NEGLIGENCE, ACCIDENT OR ANY OTHER CAUSE, FOR ANY LOSS OF DAMAGE, INCLUDING, WITHOUT LIMITATION, SPECIAL, INCIDENTAL, CONSEQUENTIAL, OR EXEMPLARY DAMAGES. ANY LIABILITY ON THE PART OF ENVIRONMENTAL DATA RESOURCES, INC. IS STRICTLY LIMITED TO A REFUND OF THE AMOUNT PAID FOR THIS REPORT.** Purchaser accepts this Report "AS IS". Any analyses, estimates, ratings, environmental risk levels or risk codes provided in this Report are provided for illustrative purposes only, and are not intended to provide, nor should they be interpreted as providing any facts regarding, or prediction or forecast of, any environmental risk for any property. Only a Phase I Environmental Site Assessment performed by an environmental professional can provide information regarding the environmental risk for any property. Additionally, the information provided in this Report is not to be construed as legal advice.

Copyright 2019 by Environmental Data Resources, Inc. All rights reserved. Reproduction in any media or format, in whole or in part, of any report or map of Environmental Data Resources, Inc., or its affiliates, is prohibited without prior written permission.

EDR and its logos (including Sanborn and Sanborn Map) are trademarks of Environmental Data Resources, Inc. or its affiliates. All other trademarks used herein are the property of their respective owners.

EXECUTIVE SUMMARY

A search of available environmental records was conducted by Environmental Data Resources, Inc (EDR). The report was designed to assist parties seeking to meet the search requirements of EPA's Standards and Practices for All Appropriate Inquiries (40 CFR Part 312), the ASTM Standard Practice for Environmental Site Assessments (E 1527-13), the ASTM Standard Practice for Environmental Site Assessments for Forestland or Rural Property (E 2247-16), the ASTM Standard Practice for Limited Environmental Due Diligence: Transaction Screen Process (E 1528-14) or custom requirements developed for the evaluation of environmental risk associated with a parcel of real estate.

SUBJECT PROPERTY INFORMATION

ADDRESS

WOODRUFF ROAD CONGESTION RELIEF STUDY AREA.
GREENVILLE, SC 29607

TARGET PROPERTY SEARCH RESULTS

The Target Property was identified in the following databases.

Page Numbers and Map Identifications refer to the EDR Area/Corridor Report where detailed data on individual sites can be reviewed.

Sites listed in ***bold italics*** are in multiple databases.

STANDARD ENVIRONMENTAL RECORDS

Federal CERCLIS NFRAP site list

SEMS-ARCHIVE: Superfund Enterprise Management System Archive

A review of the SEMS-ARCHIVE list, as provided by EDR, and dated 04/11/2019 has revealed that there is 1 SEMS-ARCHIVE site within the requested target property.

<u>Site</u>	<u>Address</u>	<u>Map ID / Focus Map(s)</u>	<u>Page</u>
<i>FIBER INDUSTRIES INC</i> Site ID: 0403279 EPA Id: SCD041387754	<i>WOODRUFF RD AT I-85</i>	<i>T98 / 5</i>	<i>203</i>

Federal RCRA generators list

RCRA-LQG: RCRA - Large Quantity Generators

A review of the RCRA-LQG list, as provided by EDR, and dated 03/25/2019 has revealed that there are 2 RCRA-LQG sites within the requested target property.

<u>Site</u>	<u>Address</u>	<u>Map ID / Focus Map(s)</u>	<u>Page</u>
<i>NUTRA MANUFACTURING</i> EPA ID:: SCD980839203	<i>1050 WOODRUFF RD</i>	<i>H37 / 5</i>	<i>65</i>
TARGET STORE 1182	1112 WOODRUFF RD	L58 / 5	156

EXECUTIVE SUMMARY

EPA ID:: SCR000767533

RCRA-SQG: RCRA - Small Quantity Generators

A review of the RCRA-SQG list, as provided by EDR, and dated 03/25/2019 has revealed that there are 4 RCRA-SQG sites within the requested target property.

<u>Site</u>	<u>Address</u>	<u>Map ID / Focus Map(s)</u>	<u>Page</u>
COSTCO WHOLESALE 100 EPA ID:: SCR000769067	1021 WOODRUFF RD	C18 / 4	46
HOME DEPOT 1119 EPA ID:: SCR000766097	79 WOODRUFF INDUSTRI	Q83 / 5	186
WALMART SUPERCENTER EPA ID:: SCR000762716	1451 WOODRUFF RD	AD148 / 6	252
BROADWAY LIGHTS LLC EPA ID:: SCR000784561	1085 THOUSAND OAKS B	AL172 / 5	287

RCRA-CESQG: RCRA - Conditionally Exempt Small Quantity Generator

A review of the RCRA-CESQG list, as provided by EDR, and dated 03/25/2019 has revealed that there are 9 RCRA-CESQG sites within the requested target property.

<u>Site</u>	<u>Address</u>	<u>Map ID / Focus Map(s)</u>	<u>Page</u>
DRYCLEAN USA EPA ID:: SCD981480437	14 ROPER MOUNTAIN RD	A1 / 4	32
AT&T GREENVILLE EPA ID:: SCR000000216	9 POWER DR	I49 / 5	150
PIEDMONT NATURAL GAS EPA ID:: SCD987583218	100 WOODRUFF IND LAN	R91 / 5	194
AIR POWER EPA ID:: SCD982126070	107 WOODRUFF IND LAN	S95 / 5	199
PORTRAIT INNOVATIONS EPA ID:: SCR000767780	1129 WOODRUFF RD STE	U102 / 5	210
AMERADA HESS STATION EPA ID:: SCR000004374	1139 WOODRUFF RD	W111 / 5	222
TASK INDUSTRIAL CORP EPA ID:: SCD987580081	2 TASK CT SMITH HIND	151 / 5	259
BARKER PRODUCTS EPA ID:: SCD987580958	1310 MILLER ROAD	AG154 / 5	263
HD SUPPLY CONSTRUCTI EPA ID:: SCR000768499	1030 THOUSAND OAKS B	AK167 / 5	282

EXECUTIVE SUMMARY

Federal ERNS list

ERNS: Emergency Response Notification System

A review of the ERNS list, as provided by EDR, and dated 03/25/2019 has revealed that there are 4 ERNS sites within the requested target property.

<u>Site</u>	<u>Address</u>	<u>Map ID / Focus Map(s)</u>	<u>Page</u>
Not reported	9 POWER DRIVE	I47 / 5	150
Not reported NRC Report #: 840027	WOODRUFF ROAD & WOOD	J53 / 5	154
Not reported	I-85 & WOODRUFF RAOD	P81 / 5	184
Not reported NRC Report #: 1238263	1455 WOODRUFF ROAD	AE149 / 6	258

State- and tribal - equivalent CERCLIS

SC SHWS: Site Assessment Section Project List

A review of the SC SHWS list, as provided by EDR, and dated 03/12/2019 has revealed that there are 8 SC SHWS sites within the requested target property.

<u>Site</u>	<u>Address</u>	<u>Map ID / Focus Map(s)</u>	<u>Page</u>
QUICK AS A WINK #404 EPA ID: SCDRY0052502	14 ROPER MOUNTAIN RD	A4 / 4	35
6061 / QUIK TRIP NO EPA ID: SCS123457407	1014 WOODRUFF RD	B22 / 4	51
NUTRA MANUFACTURING EPA ID: SCS123457231	1050 WOODRUFF RD	H37 / 5	65
BRASHIER POLK CLEANE EPA ID: SCDRY0050352	1170 A WOODRUFF RD	U104 / 5	218
SHOPS AT GREENRIDGE EPA ID: SCS123457697	1137 WOODRUFF RD, ST	V106 / 5	219
FIBER INDUSTRIES INC EPA ID: SCD041387754	INT I-85 & WOODRUFF	129 / 5	238
CARTER AND CRAWLEY F EPA ID: SCS123457299	1010 THOUSAND OAKS B	AJ163 / 5	272
BROADWAY LIGHTS EPA ID: SCS123457831	1085 THOUSAND OAKS B	AL170 / 5	286

State and tribal leaking storage tank lists

SC LUST: Leaking Underground Storage Tank List

A review of the SC LUST list, as provided by EDR, and dated 05/07/2019 has revealed that there are 14

EXECUTIVE SUMMARY

SC LUST sites within the requested target property.

<u>Site</u>	<u>Address</u>	<u>Map ID / Focus Map(s)</u>	<u>Page</u>
CIRCLE K 2723278 No Action Required: 01/21/2009 Substance: PETRO Facility Id: 12119	1001 WOODRUFF RD	A15 / 4	39
UPS TRUCK LEASING GR No Action Required: 03/09/1994 No Action Required: 09/27/1996 Substance: PETRO Facility Id: 03800	1040 WOODRUFF RD	F26 / 5	57
AMOCO STATION 256 No Action Required: 09/05/1998 Substance: PETRO Facility Id: 04096	1100 WOODRUFF RD	G34 / 5	62
BP OIL CO 24135 No Action Required: 08/24/2005 Substance: PETRO Facility Id: 10848	1113 WOODRUFF	I42 / 5	145
AT&T No Action Required: 01/27/2000 Substance: PETRO Facility Id: 14357	9 POWER DR	I52 / 5	153
SMITHS TRANSFER CORP No Action Required: 01/31/1994 Substance: PETRO Facility Id: 03801	RT 6 WOODRUFF RD	J61 / 5	164
RACEWAY 6748 Substance: PETROL Facility Id: 11840	1116 WOODRUFF RD	J62 / 5	165
BJ S WHOLESALE CLUB No Action Required: 01/05/2009 Substance: PETRO Facility Id: 18529	1118 WOODRUFF RD	M74 / 5	177
PIEDMONT NATURAL GAS No Action Required: 11/05/2012 Substance: PETRO Facility Id: 12465	100 WOODRUFF INDUSTR	R87 / 5	190
GULF SERVICE STATION No Action Required: 08/24/2005 Substance: PETRO Facility Id: 04535	I-85 & WOODRUFF	P92 / 5	195
RED ROBIN Substance: PETRO Substance: PETROL Facility Id: 10194	1170 WOODRUFF RD	V119 / 5	229
BLUE JAY CORP Substance: PETROL Facility Id: 12607	1139 WOODRUFF RD	Z126 / 5	235
SOUTHERN BELL GNVLSC	MILLER & WOODRUFF RD	Z128 / 5	237

EXECUTIVE SUMMARY

No Action Required: 06/30/1995
 Substance: PETRO
 Facility Id: 04048

FORMER CARTER & CRAW **1010 THOUSAND OAKS B** **AJ164 / 5** **276**
 No Action Required: 08/28/2013
 Substance: PETROL
 Facility Id: 19638

State and tribal registered storage tank lists

SC UST: Comprehensive Underground Storage Tanks

A review of the SC UST list, as provided by EDR, and dated 04/26/2019 has revealed that there are 23 SC UST sites within the requested target property.

<u>Site</u>	<u>Address</u>	<u>Map ID / Focus Map(s)</u>	<u>Page</u>
FORMER SPINX STATION Facility Id: 04258	1001 WOODRUFF RD	A10 / 4	37
CIRCLE K 2723278 Facility Id: 12119 Status: Abandoned	1001 WOODRUFF RD	A15 / 4	39
QUIKTRIP 1147 Facility Id: 19631 Status: Currently in Use	1012 WOODRUFF RD	23 / 4	54
COSTCO GASOLINE 1005 Facility Id: 19293 Status: Currently in Use	1021 WOODRUFF RD	E25 / 5	56
UPS TRUCK LEASING GR Facility Id: 03800 Status: Abandoned	1040 WOODRUFF RD	F26 / 5	57
UPS TRUCK LEASING GR Facility Id: 12307	1040 WOODRUFF RD	F28 / 5	59
AMOCO STATION 256 Facility Id: 04096 Status: Abandoned	1100 WOODRUFF RD	G34 / 5	62
BP OIL CO 24135 Facility Id: 10848 Status: Abandoned	1113 WOODRUFF	I42 / 5	145
BRUCE CONSTRUCTION MA Facility Id: 09816 Status: Abandoned	11 POWER DR	I46 / 5	149
AT&T Facility Id: 14357 Status: Abandoned	9 POWER DR	I52 / 5	153
DILLON SUPPLY CO Facility Id: 13171 Status: Abandoned	22 WOODRUFF INDUSTRI	J56 / 5	155
SMITHS TRANSFER CORP	RT 6 WOODRUFF RD	J61 / 5	164

EXECUTIVE SUMMARY

Facility Id: 03801 Status: Abandoned			
RACEWAY 6748	1116 WOODRUFF RD	J62 / 5	165
Facility Id: 11840 Status: Currently in Use Status: Abandoned			
BJ S WHOLESALE CLUB	1118 WOODRUFF RD	M74 / 5	177
Facility Id: 18529 Status: Abandoned			
UST UNKNOWN 12839 Facility Id: 12839 Status: Abandoned	121 WOODRUFF IND LN	80 / 5	184
PIEDMONT NATURAL GAS	100 WOODRUFF INDUSTR	R87 / 5	190
Facility Id: 12465 Status: Abandoned			
PIEDMONT NATURAL GAS Facility Id: 03999	100 WOODRUFF INDUSTR	R89 / 5	193
GULF SERVICE STATION	I-85 & WOODRUFF	P92 / 5	195
Facility Id: 04535 Status: Abandoned			
RED ROBIN	1170 WOODRUFF RD	V119 / 5	229
Facility Id: 10194 Status: Currently in Use			
BLUE JAY CORP	1139 WOODRUFF RD	Z126 / 5	235
Facility Id: 12607 Status: Abandoned			
SOUTHERN BELL GNVLSC	MILLER & WOODRUFF RD	Z128 / 5	237
Facility Id: 04048 Status: Abandoned			
FRANKIES FUN PARK	45 PARK WOODRUFF DR	AC143 / 5	246
Facility Id: 18388 Status: Currently in Use			
FORMER CARTER & CRAW	1010 THOUSAND OAKS B	AJ164 / 5	276
Facility Id: 19638 Status: Abandoned			

State and tribal institutional control / engineering control registries

SC RCR: Registry of Conditional Remedies

A review of the SC RCR list, as provided by EDR, and dated 02/28/2019 has revealed that there are 4 SC RCR sites within the requested target property.

<u>Site</u>	<u>Address</u>	<u>Map ID / Focus Map(s)</u>	<u>Page</u>
CIRCLE K 2723278	1001 WOODRUFF RD	A15 / 4	39
AMOCO STATION 256	1100 WOODRUFF RD	G34 / 5	62
BP OIL CO 24135	1113 WOODRUFF	I42 / 5	145
GULF SERVICE STATION	I-85 & WOODRUFF	P92 / 5	195

EXECUTIVE SUMMARY

SC AUL: Land Use Controls

A review of the SC AUL list, as provided by EDR, and dated 06/11/2019 has revealed that there are 3 SC AUL sites within the requested target property.

<u>Site</u>	<u>Address</u>	<u>Map ID / Focus Map(s)</u>	<u>Page</u>
6061 / QUIK TRIP NO	1014 WOODRUFF RD	B22 / 4	51
SHOPS AT GREENRIDGE	1137 WOODRUFF RD	V107 / 5	219
FIBER INDUSTRIES INC	INT I-85 & WOODRUFF	129 / 5	238

State and tribal voluntary cleanup sites

SC VCP: Voluntary Cleanup Sites

A review of the SC VCP list, as provided by EDR, and dated 04/23/2019 has revealed that there are 6 SC VCP sites within the requested target property.

<u>Site</u>	<u>Address</u>	<u>Map ID / Focus Map(s)</u>	<u>Page</u>
CIRCLE K 2723278	1001 WOODRUFF RD	A15 / 4	39
6061 / QUIK TRIP NO	1014 WOODRUFF RD	B22 / 4	51
NUTRA MANUFACTURING	1050 WOODRUFF RD	H37 / 5	65
SHOPS AT GREENRIDGE	1137 WOODRUFF RD	V107 / 5	219
FIBER INDUSTRIES INC	INT I-85 & WOODRUFF	129 / 5	238
CARTER AND CRAWLEY F	1010 THOUSAND OAKS B	AJ163 / 5	272

State and tribal Brownfields sites

SC BROWNFIELDS: Brownfields Sites Listing

A review of the SC BROWNFIELDS list, as provided by EDR, and dated 04/23/2019 has revealed that there are 4 SC BROWNFIELDS sites within the requested target property.

<u>Site</u>	<u>Address</u>	<u>Map ID / Focus Map(s)</u>	<u>Page</u>
CIRCLE K 2723278 Status Code: ACTIVE File Number: 59035	1001 WOODRUFF RD	A15 / 4	39
6061 / QUIK TRIP NO Status Code: COMP File Number: 57971	1014 WOODRUFF RD	B22 / 4	51
SHOPS AT GREENRIDGE Status Code: COMP File Number: 58335	1137 WOODRUFF RD	V107 / 5	219
CARTER AND CRAWLEY F Status Code: COMP File Number: 57892	1010 THOUSAND OAKS B	AJ163 / 5	272

EXECUTIVE SUMMARY

ADDITIONAL ENVIRONMENTAL RECORDS

Local Lists of Hazardous waste / Contaminated Sites

SC ALLSITES: Site Assessment & Remediation Public Record Database

A review of the SC ALLSITES list, as provided by EDR, and dated 06/11/2019 has revealed that there are 5 SC ALLSITES sites within the requested target property.

<u>Site</u>	<u>Address</u>	<u>Map ID / Focus Map(s)</u>	<u>Page</u>
CIRCLE K 2723278 Project Status Code: ACTIVE	1001 WOODRUFF RD	A15 / 4	39
6061 / QUIK TRIP NO Permit Number: SCS123457407 Project Status Code: COMP	1014 WOODRUFF RD	B22 / 4	51
NUTRA MANUFACTURING Permit Number: SCS123457231 Project Status Code: ACTIVE	1050 WOODRUFF RD	H37 / 5	65
SHOPS AT GREENRIDGE Project Status Code: COMP	1137 WOODRUFF RD	V107 / 5	219
FIBER INDUSTRIES INC Permit Number: SCD041387754 Project Status Code: ACTIVE	INT I-85 & WOODRUFF	129 / 5	238

SC CDL: Clandestine Drug Lab Sites

A review of the SC CDL list, as provided by EDR, has revealed that there is 1 SC CDL site within the requested target property.

<u>Site</u>	<u>Address</u>	<u>Map ID / Focus Map(s)</u>	<u>Page</u>
Not reported Database: CDL 2, Date of Government Version: 05/30/2019	31 OLD COUNTRY ROAD	K54 / 5	155

Records of Emergency Release Reports

SC SPILLS: Spills Database List

A review of the SC SPILLS list, as provided by EDR, and dated 05/30/2019 has revealed that there are 2 SC SPILLS sites within the requested target property.

<u>Site</u>	<u>Address</u>	<u>Map ID / Focus Map(s)</u>	<u>Page</u>
Not reported Incident Name: 201204941 Incident ID number: 88802168	1140 WOODRUFF RD	105 / 5	218
Not reported Incident Name: 201004785 Incident ID number: 69062304	1308 MILLER RD	AG156 / 5	267

EXECUTIVE SUMMARY

Other Ascertainable Records

RCRA NonGen / NLR: RCRA - Non Generators / No Longer Regulated

A review of the RCRA NonGen / NLR list, as provided by EDR, and dated 03/25/2019 has revealed that there are 12 RCRA NonGen / NLR sites within the requested target property.

<u>Site</u>	<u>Address</u>	<u>Map ID / Focus Map(s)</u>	<u>Page</u>
CHEROKEE KENWORTH TR EPA ID:: SCD987571767	1111 WOODRUFF RD	40 / 5	143
CIBA SPECIALTY CHEMI EPA ID:: SCR000005769	1148A WOODRUFF RD	M66 / 5	169
AMOCO OIL SS#256 EPA ID:: SCD987584893	1121 WOODRUFF ROAD	N67 / 5	171
THE HOME DEPOT EPA ID:: SCD987587904	1118 WOODRUFF RD	M73 / 5	175
BJS GAS EPA ID:: SCR000761601	1118 WOODRUFF RD	M76 / 5	181
FIBER INDUSTRIES INC EPA ID:: SCD041387754	WOODRUFF RD AT I-85	T98 / 5	203
BRASHIER POLK CLEANE EPA ID:: SC0000902791	1170A WOODRUFF RD	V116 / 5	226
RITE AID 11638 EPA ID:: SCR000775973	1400 WOODRUFF RD	AB144 / 6	247
CAROLINA TRACTOR & E EPA ID:: NCD981919236	1022 THOUSAND OAK BL	AI160 / 5	269
CAROLINA TRACTOR & E EPA ID:: SCD982102790	1022 THOUSAND OAKS B	AI161 / 5	270
CARTER AND CRAWLEY I EPA ID:: SCD042629063	1010 THOUSAND OAKS B	AJ165 / 5	277
SYSTEMS & SERVICES EPA ID:: SCD981470990	THOUSAND OAKS BLVD R	173 / 5	288

ICIS: Integrated Compliance Information System

A review of the ICIS list, as provided by EDR, and dated 11/18/2016 has revealed that there are 4 ICIS sites within the requested target property.

<u>Site</u>	<u>Address</u>	<u>Map ID / Focus Map(s)</u>	<u>Page</u>
COSTCO WHOLESALE 100 FRS ID:: 110031370825	1021 WOODRUFF RD	E24 / 5	55
NUTRA MANUFACTURING FRS ID:: 110001128388	1050 WOODRUFF RD	H37 / 5	65
TRADER JOE'S COMPANY FRS ID:: 110069438059	50 WOODRUFF INDUSTRI	O72 / 5	174
ALLTEL FRS ID:: 110016672885	1308 MILLER ROAD	AG155 / 5	266

EXECUTIVE SUMMARY

US AIRS: Aerometric Information Retrieval System Facility Subsystem

A review of the US AIRS list, as provided by EDR, has revealed that there are 2 US AIRS sites within the requested target property.

<u>Site</u>	<u>Address</u>	<u>Map ID / Focus Map(s)</u>	<u>Page</u>
NUTRA MANUFACTURING Database: US AIRS (AFS), Date of Government Version: 10/12/2016 EPA plant ID:: 110001128388	1050 WOODRUFF RD	H37 / 5	65
RITE AID 11638 Database: US AIRS MINOR, Date of Government Version: 10/12/2016 EPA plant ID:: 110044873125	1400 WOODRUFF RD	AB144 / 6	247

FINDS: Facility Index System/Facility Registry System

A review of the FINDS list, as provided by EDR, and dated 02/15/2019 has revealed that there are 68 FINDS sites within the requested target property.

<u>Site</u>	<u>Address</u>	<u>Map ID / Focus Map(s)</u>	<u>Page</u>
DRYCLEAN USA STORE 4 Registry ID:: 110002249228	14 ROPER MTN RD	A5 / 4	35
PANTRY 3278 DBA DEPO Registry ID:: 110017146453	1001 WOODRUFF RD	A9 / 4	37
FORMER SPINX STATION Registry ID:: 110017190181	1001 WOODRUFF RD	A12 / 4	38
SMITHS TRANSFER CORP Registry ID:: 110017012463	RT 6 WOODRUFF RD	B17 / 4	45
BISHOPS TRUCK BODY S Registry ID:: 110007830428	RT 6 WOODRUFF ROAD	D20 / 4	50
DIGITAL EQUIPMENT CO Registry ID:: 110008566060	MEROVAN IND CTR WOOD	D21 / 4	51
COSTCO WHOLESALE 100 Registry ID:: 110031370825	1021 WOODRUFF RD	E24 / 5	55
UPS TRUCK LEASING GR Registry ID:: 110017112532	1040 WOODRUFF RD	F31 / 5	60
AMOCO STATION 256 Registry ID:: 110017047453	1100 WOODRUFF RD	G35 / 5	65
GENERAL NUTRITION PR Registry ID:: 110001128388	1050 WOODRUFF ROAD	H38 / 5	142
70480 - NUTRA MANUFA Registry ID:: 110070296186	1050 WOODRUFF RD	H39 / 5	143
CHEROKEE KENWORTH TR Registry ID:: 110002250812	1111 WOODRUFF RD	40 / 5	143
BP OIL CO 24135 Registry ID:: 110017034742	1113 WOODRUFF	I41 / 5	145
BRUCE CONST MACH CO Registry ID:: 110016983950	11 POWER DR	I45 / 5	149
AT&T GREENVILLE	9 POWER DR	I49 / 5	150

EXECUTIVE SUMMARY

Registry ID:: 110002251134			
DILLON SUPPLY CO	22 WOODRUFF INDUSTRI	J55 / 5	155
Registry ID:: 110017133877			
TARGET STORE 1182	1112 WOODRUFF RD	L57 / 5	156
Registry ID:: 110044992933			
RACETRAC 390	1116 WOODRUFF RD	J64 / 5	168
Registry ID:: 110017027590			
AMOCO OIL SS#256	1121 WOODRUFF ROAD	N67 / 5	171
Registry ID:: 110002251358			
PIEDMONT NATURAL GAS	50 WOODRUFF INDUSTRI	O71 / 5	174
Registry ID:: 110016976851			
TRADER JOE'S COMPANY	50 WOODRUFF INDUSTRI	O72 / 5	174
Registry ID:: 110069438059			
THE HOME DEPOT	1118 WOODRUFF RD	M73 / 5	175
Registry ID:: 110002249950			
Registry ID:: 110009445261			
BJ S WHOLESALE CLUB	1118 WOODRUFF RD	M77 / 5	183
Registry ID:: 110017030997			
GREENVILLE MECHANICA	RT 6 WOODRUFF INDUST	O78 / 5	183
Registry ID:: 110017098255			
BJ'S WHOLESALE CLUB	SC-146	M79 / 5	184
Registry ID:: 110040714518			
HOECHST CELANESE:GRE	I-85, WOODRUFF RD	P82 / 5	185
Registry ID:: 110038772389			
THE HOME DEPOT 1119	79 WOODRUFF INDUSTRI	Q85 / 5	189
Registry ID:: 110018901839			
GULF SERVICE STATION	I-85 & WOODRUFF	P86 / 5	190
Registry ID:: 110017151918			
PIEDMONT NATURAL GAS	100 WOODRUFF INDUSTR	R88 / 5	192
Registry ID:: 110002249380			
METRO BLUEPRINT & SU	109 WOODRUFF INDUSTR	S93 / 5	198
Registry ID:: 110002249594			
UNITED RENTALS	117 WOODRUFF IND LN	94 / 5	199
Registry ID:: 110002195302			
AIR POWER	107 WOODRUFF IND LAN	S95 / 5	199
Registry ID:: 110002251287			
BH POLYMERS LLC	1148 WOODRUFF RD	T96 / 5	202
Registry ID:: 110002231219			
ECS LTD (ENGINEERING	1148 WOODRUFF RD	T99 / 5	209
Registry ID:: 110017326650			
PORTRAIT INNOVATIONS	1129 WOODRUFF RD STE	U103 / 5	217
Registry ID:: 110024832868			
KISH CORP	1139 WOODRUFF RD & G	W108 / 5	221
Registry ID:: 110017105318			
AMERADA HESS STATION	1139 WOODRUFF RD	W111 / 5	222
Registry ID:: 110002258333			
RED ROBIN	1170 WOODRUFF RD	V117 / 5	227

EXECUTIVE SUMMARY

Registry ID:: 110002251063			
Registry ID:: 110017041164			
SOUTHERN BELL GNVLSC	MILLER & WOODRUFF RD	V120 / 5	232
Registry ID:: 110017149398			
C & A CABINET & GRAN	10 WOODRUFF OAK LANE	X121 / 5	233
Registry ID:: 110056156886			
BEERS YORK	1164 WOODRUFF RD	X124 / 5	234
Registry ID:: 110017328952			
ALL CREATURES GREAT	50 WOODRUFF OAKS PAR	127 / 5	237
Registry ID:: 110017309072			
MICHAEL A ZABEL D C	1178 WOODRUFF RD	130 / 5	240
Registry ID:: 110017308885			
BELLSOUTH:GREENVILLE	1330 MILLER ROAD	131 / 5	240
Registry ID:: 110017160828			
ENVIROPACT INC	1200 WOODRUFF RD STE	AA132 / 5	241
Registry ID:: 110002234653			
DAKOTA GENERAL CONTR	1200 WOODRUFF ROAD,	AA133 / 5	241
Registry ID:: 110056156911			
D R HORTON INC	1200 WOODRUFF RD G13	AA134 / 5	242
Registry ID:: 110020019004			
GME ENGINEERING	1200 WOODRUFF ROAD,	AA135 / 5	242
Registry ID:: 110017009388			
PULTE HOME CORPORATI	1200 WOODRUFF RD STE	AA136 / 5	243
Registry ID:: 110017118867			
BUNNELL-LAMMONS ENGI	1200 WOODRUFF RD	AA137 / 5	243
Registry ID:: 110017069562			
ULTIMATE GUTTER GUAR	1200 WOODRUFF ROAD	AA138 / 5	244
Registry ID:: 110066857306			
AIKEN MITCHELL CONST	1200 WOODRUFF ROAD,	AA139 / 5	244
Registry ID:: 110056131671			
FRANKIES FUN PARK	45 PARK WOODRUFF DR	AC142 / 5	246
Registry ID:: 110017061560			
RITE AID 11638	1400 WOODRUFF RD	AB144 / 6	247
Registry ID:: 110066987274			
SAVE A LOT FOOD STOR	1400 WOODRUFF ROAD	AB145 / 6	249
Registry ID:: 110044873189			
SAVE A LOT FOOD	1400 WOODRUFF RD	AB146 / 6	250
Registry ID:: 110044950835			
WALMART SUPERCENTER	1451 WOODRUFF RD	AD148 / 6	252
Registry ID:: 110012260793			
BARKER PRODUCTS	1310 MILLER ROAD	AG154 / 5	263
Registry ID:: 110002251198			
ALLTEL	1308 MILLER ROAD	AG155 / 5	266
Registry ID:: 110016672885			
SYSTEMS & SERVICES	THOUSAND OAKS BLVD R	AF157 / 5	267
Registry ID:: 110007832612			
PACKAGE CONCEPTS AND	1023 THOUSAND OAKS B	AH158 / 5	268

EXECUTIVE SUMMARY

Registry ID:: 110070318153			
72497 - PACKAGE CONC	1023 THOUSAND OAKS B	AH159 / 5	268
Registry ID:: 110070307751			
CAROLINA TRACTOR & E	1022 THOUSAND OAK BL	AI160 / 5	269
Registry ID:: 110063990613			
CAROLINA TRACTOR & E	1022 THOUSAND OAKS B	AI161 / 5	270
Registry ID:: 110002195393			
CARTER AND CRAWLEY I	1010 THOUSAND OAKS B	AJ165 / 5	277
Registry ID:: 110004938006			
HD SUPPLY CONSTRUCTI	1030 THOUSAND OAKS B	AK168 / 5	285
Registry ID:: 110031434115			
TASK INDUSTRIAL CORP	2 TASK CT	169 / 5	286
Registry ID:: 110004941154			
BROADWAY LIGHTS LLC	1085 THOUSAND OAKS B	AL172 / 5	287
Registry ID:: 110070205883			

ECHO: Enforcement & Compliance History Information

A review of the ECHO list, as provided by EDR, and dated 04/07/2019 has revealed that there are 33 ECHO sites within the requested target property.

<u>Site</u>	<u>Address</u>	<u>Map ID / Focus Map(s)</u>	<u>Page</u>
DRYCLEAN USA STORE 4	14 ROPER MTN RD	A5 / 4	35
Registry ID: 110002249228			
BISHOPS TRUCK BODY S	RT 6 WOODRUFF ROAD	D20 / 4	50
Registry ID: 110007830428			
DIGITAL EQUIPMENT CO	MEROVAN IND CTR WOOD	D21 / 4	51
Registry ID: 110008566060			
COSTCO WHOLESALE 100	1021 WOODRUFF RD	E24 / 5	55
Registry ID: 110031370825			
GENERAL NUTRITION PR	1050 WOODRUFF ROAD	H38 / 5	142
Registry ID: 110001128388			
CHEROKEE KENWORTH TR	1111 WOODRUFF RD	40 / 5	143
Registry ID: 110002250812			
AT&T GREENVILLE	9 POWER DR	151 / 5	153
Registry ID: 110002251134			
TARGET STORE 1182	1112 WOODRUFF RD	L57 / 5	156
Registry ID: 110044992933			
AMOCO OIL SS#256	1121 WOODRUFF ROAD	N67 / 5	171
Registry ID: 110002251358			
TRADER JOE'S COMPANY	50 WOODRUFF INDUSTRI	O72 / 5	174
Registry ID: 110069438059			
THE HOME DEPOT	1118 WOODRUFF RD	M73 / 5	175
Registry ID: 110009445261			
Registry ID: 110002249950			
HOECHST CELANESE:GRE	I-85, WOODRUFF RD	P82 / 5	185

EXECUTIVE SUMMARY

Registry ID: 110038772389			
THE HOME DEPOT 1119	79 WOODRUFF INDUSTRI	Q85 / 5	189
Registry ID: 110018901839			
PIEDMONT NATURAL GAS	100 WOODRUFF INDUSTR	R88 / 5	192
Registry ID: 110002249380			
METRO BLUEPRINT & SU	109 WOODRUFF INDUSTR	S93 / 5	198
Registry ID: 110002249594			
UNITED RENTALS	117 WOODRUFF IND LN	94 / 5	199
Registry ID: 110002195302			
AIR POWER	107 WOODRUFF IND LAN	S95 / 5	199
Registry ID: 110002251287			
BH POLYMERS LLC	1148 WOODRUFF RD	T96 / 5	202
Registry ID: 110002231219			
PORTRAIT INNOVATIONS	1129 WOODRUFF RD STE	U103 / 5	217
Registry ID: 110024832868			
AMERADA HESS STATION	1139 WOODRUFF RD	W111 / 5	222
Registry ID: 110002258333			
RED ROBIN	1170 WOODRUFF RD	V117 / 5	227
Registry ID: 110002251063			
RITE AID 11638	1400 WOODRUFF RD	AB144 / 6	247
Registry ID: 110066987274			
SAVE A LOT FOOD	1400 WOODRUFF RD	AB146 / 6	250
Registry ID: 110044950835			
WALMART SUPERCENTER	1451 WOODRUFF RD	AD148 / 6	252
Registry ID: 110012260793			
BARKER PRODUCTS	1310 MILLER ROAD	AG154 / 5	263
Registry ID: 110002251198			
ALLTEL	1308 MILLER ROAD	AG155 / 5	266
Registry ID: 110016672885			
SYSTEMS & SERVICES	THOUSAND OAKS BLVD R	AF157 / 5	267
Registry ID: 110007832612			
CAROLINA TRACTOR & E	1022 THOUSAND OAK BL	AI160 / 5	269
Registry ID: 110063990613			
CAROLINA TRACTOR & E	1022 THOUSAND OAKS B	AI161 / 5	270
Registry ID: 110002195393			
CARTER AND CRAWLEY I	1010 THOUSAND OAKS B	AJ165 / 5	277
Registry ID: 110004938006			
HD SUPPLY CONSTRUCTI	1030 THOUSAND OAKS B	AK168 / 5	285
Registry ID: 110031434115			
TASK INDUSTRIAL CORP	2 TASK CT	169 / 5	286
Registry ID: 110004941154			
BROADWAY LIGHTS LLC	1085 THOUSAND OAKS B	AL171 / 5	286
Registry ID: 110070205883			

EXECUTIVE SUMMARY

SC AIRS: Permitted Airs Facility Listing

A review of the SC AIRS list, as provided by EDR, and dated 05/28/2019 has revealed that there is 1 SC AIRS site within the requested target property.

<u>Site</u>	<u>Address</u>	<u>Map ID / Focus Map(s)</u>	<u>Page</u>
NUTRA MANUFACTURING Operate Status: O Operate Status: operating State Permit Number: 1200-0127 Source Industrial Code (SIC): 2833 Source Industrial Code (SIC): 2834 NAICS Code: 325412	1050 WOODRUFF RD	H37 / 5	65

SC ASBESTOS: ASBESTOS

A review of the SC ASBESTOS list, as provided by EDR, and dated 04/29/2019 has revealed that there are 11 SC ASBESTOS sites within the requested target property.

<u>Site</u>	<u>Address</u>	<u>Map ID / Focus Map(s)</u>	<u>Page</u>
FORMER TWISTED KITCH	1102 WOODRUFF RD	G32 / 5	61
GREENVILLE - TARGET	1112 WOODRUFF RD	L59 / 5	163
COMMERCIAL BUILDING	21 OLD COUNTRY RD	K60 / 5	163
FORMER CRESCENT CENT	15 CAROLINA POINT PK	100 / 5	210
FORMER BOYLES FURNIT	68 CAROLINA POINT PR	101 / 5	210
GARLINGTON STATION S	1143 WOODRUFF RD	Y122 / 5	233
GARLINGTON STATION S	1143 WOODRUFF RD	Y123 / 5	234
FORMER RESTAURANT	1145 WOODRUFF RD	Y125 / 5	235
EPICUREAN BUILDING	1455 WOODRUFF RD	AE150 / 6	258
OLD COMMERCIAL BUILD	1075 THOUSAND OAKS B	AF152 / 5	262
BUILDING	1075 THOUSAND OAKS B	AF153 / 5	263

SC DRYCLEANERS: Drycleaner Database

A review of the SC DRYCLEANERS list, as provided by EDR, and dated 01/08/2018 has revealed that there is 1 SC DRYCLEANERS site within the requested target property.

<u>Site</u>	<u>Address</u>	<u>Map ID / Focus Map(s)</u>	<u>Page</u>
BRASHIER POLK CLEANE BLWM Number: 50352	1170 A WOODRUFF RD	U104 / 5	218

SC Financial Assurance: Financial Assurance Information Listing

A review of the SC Financial Assurance list, as provided by EDR, has revealed that there are 11 SC Financial Assurance sites within the requested target property.

<u>Site</u>	<u>Address</u>	<u>Map ID / Focus Map(s)</u>	<u>Page</u>
CIRCLE K 2723278 Database: Financial Assurance 3, Date of Government Version: 04/26/2019 Facility ID: P 12119	1001 WOODRUFF RD	A15 / 4	39
QUIKTRIP 1147 Database: Financial Assurance 3, Date of Government Version: 04/26/2019	1012 WOODRUFF RD	23 / 4	54

EXECUTIVE SUMMARY

Facility ID: P 19631			
COSTCO GASOLINE 1005	1021 WOODRUFF RD	E25 / 5	56
Database: Financial Assurance 3, Date of Government Version: 04/26/2019			
Facility ID: P 19293			
AT&T	9 POWER DR	I52 / 5	153
Database: Financial Assurance 3, Date of Government Version: 04/26/2019			
Facility ID: N 14357			
RACEWAY 6748	1116 WOODRUFF RD	J62 / 5	165
Database: Financial Assurance 3, Date of Government Version: 04/26/2019			
Facility ID: P 11840			
BJ S WHOLESALE CLUB	1118 WOODRUFF RD	M74 / 5	177
Database: Financial Assurance 3, Date of Government Version: 04/26/2019			
Facility ID: P 18529			
PIEDMONT NATURAL GAS	100 WOODRUFF INDUSTR	R87 / 5	190
Database: Financial Assurance 3, Date of Government Version: 04/26/2019			
Facility ID: P 12465			
RED ROBIN	1170 WOODRUFF RD	V119 / 5	229
Database: Financial Assurance 3, Date of Government Version: 04/26/2019			
Facility ID: P 10194			
BLUE JAY CORP	1139 WOODRUFF RD	Z126 / 5	235
Database: Financial Assurance 3, Date of Government Version: 04/26/2019			
Facility ID: P 12607			
FRANKIES FUN PARK	45 PARK WOODRUFF DR	AC143 / 5	246
Database: Financial Assurance 3, Date of Government Version: 04/26/2019			
Facility ID: P 18388			
FORMER CARTER & CRAW	1010 THOUSAND OAKS B	AJ164 / 5	276
Database: Financial Assurance 3, Date of Government Version: 04/26/2019			
Facility ID: N 19638			

SC GWCI: Groundwater Contamination Inventory

A review of the SC GWCI list, as provided by EDR, and dated 07/01/2008 has revealed that there are 7 SC GWCI sites within the requested target property.

<u>Site</u>	<u>Address</u>	<u>Map ID / Focus Map(s)</u>	<u>Page</u>
CIRCLE K 2723278 Solid Waste Permit #: 12119	1001 WOODRUFF RD	A15 / 4	39
AMOCO STATION 256 Solid Waste Permit #: 04096	1100 WOODRUFF RD	G34 / 5	62
BP OIL CO 24135 Solid Waste Permit #: 10848	1113 WOODRUFF	I42 / 5	145
BJ S WHOLESALE CLUB Solid Waste Permit #: 18529	1118 WOODRUFF RD	M74 / 5	177
GULF SERVICE STATION Solid Waste Permit #: 04535	I-85 & WOODRUFF	P92 / 5	195
FIBER INDUSTRIES INC	WOODRUFF RD AT I-85	T98 / 5	203
RED ROBIN Solid Waste Permit #: 10194	1170 WOODRUFF RD	V119 / 5	229

EXECUTIVE SUMMARY

PA MANIFEST: Manifest Information

A review of the PA MANIFEST list, as provided by EDR, and dated 12/31/2017 has revealed that there are 5 PA MANIFEST sites within the requested target property.

<u>Site</u>	<u>Address</u>	<u>Map ID / Focus Map(s)</u>	<u>Page</u>
HOME DEPOT STORE NO Generator EPA Id: SCR000766097	79 WOODRUFF INDUSTRI	Q84 / 5	189
PORTRAIT INNOVATIONS Generator EPA Id: SCR000767780	1129 WOODRUFF RD STE	U102 / 5	210
SHERWIN WILLIAMS #36 Generator EPA Id: SCR000767178	1258 WOODRUFF ROAD	141 / 5	245
WAL MART SUPERCENTER Generator EPA Id: SCR000762716	1451 WOODRUFF ROAD	AD147 / 6	250
HD SUPPLY CONSTRUCTI Generator EPA Id: SCR000768499	1030 THOUSAND OAKS B	AK166 / 5	280

SC NPDES: Waste Water Treatment Facilities Listing

A review of the SC NPDES list, as provided by EDR, and dated 04/26/2019 has revealed that there is 1 SC NPDES site within the requested target property.

<u>Site</u>	<u>Address</u>	<u>Map ID / Focus Map(s)</u>	<u>Page</u>
HNA HOLDINGS INC Permit: SC0002305 Act/Inactive: INACT Facility ID: SC0000003667	1148 WOODRUFF RD	T97 / 5	203

SC UIC: Underground Injection Wells Listing

A review of the SC UIC list, as provided by EDR, and dated 05/07/2019 has revealed that there are 2 SC UIC sites within the requested target property.

<u>Site</u>	<u>Address</u>	<u>Map ID / Focus Map(s)</u>	<u>Page</u>
AMOCO OIL SS #256 Permit Number: SCHE03000089 Activity: Inactive	1121 WOODRUFF RD	N68 / 5	173
HNA HOLDINGS INC Permit Number: SCHE03020420 Permit Number: SCHE03000144 Activity: Inactive	1148 WOODRUFF RD	T97 / 5	203

EDR HIGH RISK HISTORICAL RECORDS

EDR Exclusive Records

EDR Hist Auto: EDR Exclusive Historical Auto Stations

A review of the EDR Hist Auto list, as provided by EDR, has revealed that there are 3 EDR Hist Auto

EXECUTIVE SUMMARY

sites within the requested target property.

<u>Site</u>	<u>Address</u>	<u>Map ID / Focus Map(s)</u>	<u>Page</u>
PANTRY INC	1001 WOODRUFF RD	A8 / 4	36
RACETRAC PETROLEUM I	1116 WOODRUFF RD	J65 / 5	168
RED ROBIN FOODS	1170 WOODRUFF RD	V118 / 5	228

EDR Hist Cleaner: EDR Exclusive Historical Cleaners

A review of the EDR Hist Cleaner list, as provided by EDR, has revealed that there are 3 EDR Hist Cleaner sites within the requested target property.

<u>Site</u>	<u>Address</u>	<u>Map ID / Focus Map(s)</u>	<u>Page</u>
DCI MANAGEMENT GROUP	14 ROPER MOUNTAIN RD	A3 / 4	34
BRASHIER-POLK CLEANE	1170 WOODRUFF RD A	V114 / 5	225
DCI MANAGEMENT GROUP	1401C WOODRUFF RD	AB140 / 6	245

EDR RECOVERED GOVERNMENT ARCHIVES

Exclusive Recovered Govt. Archives

SC RGA HWS: Recovered Government Archive State Hazardous Waste Facilities List

A review of the SC RGA HWS list, as provided by EDR, has revealed that there are 4 SC RGA HWS sites within the requested target property.

<u>Site</u>	<u>Address</u>	<u>Map ID / Focus Map(s)</u>	<u>Page</u>
QUICK AS A WINK #404	14 ROPER MOUNTAIN RD	A2 / 4	34
QUIK TRIP NO 1147 (F	1014 WOODRUFF RD	C19 / 4	50
GENERAL NUTRITION PR	1050 WOODRUFF RD	H36 / 5	65
CARTER AND CRAWLEY F	1010 THOUSAND OAKS B	AJ162 / 5	272

SC RGA LUST: Recovered Government Archive Leaking Underground Storage Tank

A review of the SC RGA LUST list, as provided by EDR, has revealed that there are 24 SC RGA LUST sites within the requested target property.

<u>Site</u>	<u>Address</u>	<u>Map ID / Focus Map(s)</u>	<u>Page</u>
PANTRY #3278 DBA DEP	1001 WOODRUFF RD	A6 / 4	35
PANTRY 3278 DBA DEPO	1001 WOODRUFF RD	A7 / 4	36
DEPOT FOOD STORE #40	1001 WOODRUFF RD	A11 / 4	37
DEPOT FOOD STORE 402	1001 WOODRUFF RD	A13 / 4	38
SPINX #116	1001 WOODRUFF RD	A14 / 4	38
BP OIL CO #01507	1001 WOODRUFF RD	A16 / 4	45
UPS TRUCK LEASING GR	1040 WOODRUFF RD	F27 / 5	59
UNITED PARCEL SER TR	1040 WOODRUFF RD	F29 / 5	60
UPS TRUCK LEASING	1040 WOODRUFF RD	F30 / 5	60
AMOCO STATION 256	1100 WOODRUFF RD	G33 / 5	61
BP OIL CO #24135	1113 WOODRUFF	I43 / 5	148
BP OIL CO 24135	1113 WOODRUFF	I44 / 5	148
AT&T	9 POWER DR	I48 / 5	150

EXECUTIVE SUMMARY

<u>Site</u>	<u>Address</u>	<u>Map ID / Focus Map(s)</u>	<u>Page</u>
AT&T	9 POWER DRIVE	I50 / 5	152
RACEWAY 6748	1116 WOODRUFF RD	J63 / 5	167
PIEDMONT NATURAL GAS	50 WOODRUFF INDUSTRI	O69 / 5	173
PIEDMONT NATURAL GAS	50 WOODRUFF INDUSTRI	O70 / 5	173
BJ'S WHOLESALE CLUB	1118 WOODRUFF RD	M75 / 5	180
PIEDMONT NATURAL GAS	100 WOODRUFF INDUSTR	R90 / 5	193
BLUE JAY CORP	1139 WOODRUFF RD	W109 / 5	221
KISH CORP	1139 WOODRUFF RD	W110 / 5	222
SOUTHERN BELL GNVLSC	MILLER & WOODRUFF RD	V112 / 5	224
SOUTHERN BELL - GNVL	MILLER & WOODRUFF RD	V113 / 5	225
RED ROBIN	1170 WOODRUFF RD	V115 / 5	225

SURROUNDING SITES: SEARCH RESULTS

Surrounding sites were identified in the following databases.

Page Numbers and Map Identifications refer to the EDR Area/Corridor Report where detailed data on individual sites can be reviewed.

Sites listed in ***bold italics*** are in multiple databases.

Unmappable (orphan) sites are not considered in the foregoing analysis.

STANDARD ENVIRONMENTAL RECORDS

Federal RCRA CORRACTS facilities list

CORRACTS: Corrective Action Report

A review of the CORRACTS list, as provided by EDR, and dated 03/25/2019 has revealed that there is 1 CORRACTS site within approximately 1 mile of the requested target property.

<u>Site</u>	<u>Address</u>	<u>Direction / Distance</u>	<u>Map ID / Focus Map(s)</u>	<u>Page</u>
<i>GE GREENVILLE GAS TU</i> EPA ID:: SCD049126097	<i>300 GARLINGTON RD</i>	<i>NNE 1/2 - 1 (0.641 mi.)</i>	<i>208 / 5</i>	<i>344</i>

Federal RCRA generators list

RCRA-SQG: RCRA - Small Quantity Generators

A review of the RCRA-SQG list, as provided by EDR, and dated 03/25/2019 has revealed that there are 2 RCRA-SQG sites within approximately 0.25 miles of the requested target property.

<u>Site</u>	<u>Address</u>	<u>Direction / Distance</u>	<u>Map ID / Focus Map(s)</u>	<u>Page</u>
LOWES OF GREENVILLE EPA ID:: SCR000785303	1131 WOODRUFF RD	NNE 0 - 1/8 (0.065 mi.)	190 / 5	314
SAMS CLUB 8278	1211 WOODRUFF RD	NNE 0 - 1/8 (0.081 mi.)	AR193 / 5	317

EXECUTIVE SUMMARY

EPA ID:: SCR000770578

RCRA-CESQG: RCRA - Conditionally Exempt Small Quantity Generator

A review of the RCRA-CESQG list, as provided by EDR, and dated 03/25/2019 has revealed that there are 7 RCRA-CESQG sites within approximately 0.25 miles of the requested target property.

<u>Site</u>	<u>Address</u>	<u>Direction / Distance</u>	<u>Map ID / Focus Map(s)</u>	<u>Page</u>
NATIONAL TIRE & BATT EPA ID:: SCR000766550	1503 WOODRUFF RD	ESE 0 - 1/8 (0.026 mi.)	AN180 / 6	297
RYDER TRUCK RENTAL I EPA ID:: SCD982079907	8 OLD SULPHUR SPRING	W 0 - 1/8 (0.028 mi.)	AM181 / 4	300
CABELA'S GREENVILLE EPA ID:: SCR000778001	1025 WOODRUFF RD STE	NNE 0 - 1/8 (0.037 mi.)	AO184 / 5	306
RENTAL SERVICE CORP EPA ID:: SCD987597705	1000 WOODRUFF RD	W 0 - 1/8 (0.058 mi.)	AP187 / 4	309
MASTERS MARK DRY CLE EPA ID:: SCR000000539	1604 WOODRUFF RD	ESE 0 - 1/8 (0.107 mi.)	AQ197 / 6	330
EASTERN BUSINESS FOR EPA ID:: SCD982121493	1300 OLD SULPUR SPRI	WSW 1/8 - 1/4 (0.217 mi.)	199 / 4	334
EARTH TECH EPA ID:: SCD987589785	3 PILGRIM ROAD	S 1/8 - 1/4 (0.247 mi.)	202 / 8	337

State- and tribal - equivalent CERCLIS

SC SHWS: Site Assessment Section Project List

A review of the SC SHWS list, as provided by EDR, and dated 03/12/2019 has revealed that there are 5 SC SHWS sites within approximately 1 mile of the requested target property.

<u>Site</u>	<u>Address</u>	<u>Direction / Distance</u>	<u>Map ID / Focus Map(s)</u>	<u>Page</u>
BOWMAN TRANSPORTATIO EPA ID: SCS123457496	1117 WOODRUFF RD	NE 0 - 1/8 (0.028 mi.)	182 / 5	302
MASTERS MARK DRY CLE EPA ID: SCDRY0055726	1604 WOODRUFF RD	ESE 0 - 1/8 (0.107 mi.)	AQ197 / 6	330
BRASHIER-POLK CLEANE EPA ID: SCDRY0057405	210 FEASTER RD	E 1/8 - 1/4 (0.243 mi.)	201 / 6	337
HONBARRIER PROPERTY EPA ID: SCS123457358	600 INDEPENDENCE BLV	NE 1/4 - 1/2 (0.269 mi.)	203 / 5	339
GARLINGTON OFFICE PA EPA ID: SCS123457843	319 GARLINGTON RD	NNE 1/2 - 1 (0.700 mi.)	209 / 5	499

EXECUTIVE SUMMARY

State and tribal landfill and/or solid waste disposal site lists

SC SWF/LF: Permitted Landfills List

A review of the SC SWF/LF list, as provided by EDR, and dated 06/10/2019 has revealed that there is 1 SC SWF/LF site within approximately 0.5 miles of the requested target property.

<u>Site</u>	<u>Address</u>	<u>Direction / Distance</u>	<u>Map ID / Focus Map(s)</u>	<u>Page</u>
GENERAL ELECTRIC Status: Not Active Facility Id: IWP-232		NNE 1/8 - 1/4 (0.169 mi.)	198 / 5	334

State and tribal leaking storage tank lists

SC LUST: Leaking Underground Storage Tank List

A review of the SC LUST list, as provided by EDR, and dated 05/07/2019 has revealed that there are 9 SC LUST sites within approximately 0.5 miles of the requested target property.

<u>Site</u>	<u>Address</u>	<u>Direction / Distance</u>	<u>Map ID / Focus Map(s)</u>	<u>Page</u>
PANTRY 601 Substance: PETROL Facility Id: 04610	1006 WOODRUFF RD	W 0 - 1/8 (0.005 mi.)	AM176 / 4	291
BOWMAN TRANSPORTATIO Substance: PETRO Facility Id: 04224	1117 WOODRUFF RD	NE 0 - 1/8 (0.028 mi.)	182 / 5	302
MONTGOMERY WARD No Action Required: 04/21/1995 Substance: PETRO Facility Id: 04041	1025 WOODRUFF RD	NNE 0 - 1/8 (0.037 mi.)	AO185 / 5	308
RENTAL SERVICE CORP No Action Required: 02/28/2008 Substance: PETRO Facility Id: 04187	1000 WOODRUFF RD	W 0 - 1/8 (0.058 mi.)	AP189 / 4	312
RYDER COMMERCIAL LEA Substance: PETRO Facility Id: 03844	161 OLD SULPHER SPRI	W 0 - 1/8 (0.095 mi.)	195 / 4	327
INDEPENDENCE POINTE No Action Required: 07/14/1998 Substance: PETRO Facility Id: 18010	1 INDEPENDENCE POINT	NE 1/4 - 1/2 (0.286 mi.)	204 / 5	339
FRANK S GROCERY No Action Required: 05/28/1993 Substance: PETRO Facility Id: 15384	1631 WOODRUFF RD	ESE 1/4 - 1/2 (0.314 mi.)	205 / 6	340
CHAPMANS MIRROR & GL No Action Required: 05/02/2002 Facility Id: 18770	775 WOODRUFF RD STE	W 1/4 - 1/2 (0.392 mi.)	206 / 4	341
LAURENS ELECTRIC COO	1201 E BUTLER RD	SE 1/4 - 1/2 (0.496 mi.)	207 / 6	343

EXECUTIVE SUMMARY

No Action Required: 08/19/1998
 Substance: PETRO
 Facility Id: 10787

State and tribal registered storage tank lists

SC UST: Comprehensive Underground Storage Tanks

A review of the SC UST list, as provided by EDR, and dated 04/26/2019 has revealed that there are 11 SC UST sites within approximately 0.25 miles of the requested target property.

<u>Site</u>	<u>Address</u>	<u>Direction / Distance</u>	<u>Map ID / Focus Map(s)</u>	<u>Page</u>
FREEMAN MECHANICAL I Facility Id: 14082 Status: Abandoned	1017 WOODRUFF RD	NNE 0 - 1/8 (0.004 mi.)	174 / 4	290
PANTRY 601 Facility Id: 04610 Status: Abandoned	1006 WOODRUFF RD	W 0 - 1/8 (0.005 mi.)	AM176 / 4	291
QUIKTRIP 1134 Facility Id: 19740 Status: Currently in Use	1460 WOODRUFF RD	SSW 0 - 1/8 (0.007 mi.)	177 / 6	293
SPINX 130 Facility Id: 12904 Status: Currently in Use	1510 WOODRUFF RD	ESE 0 - 1/8 (0.023 mi.)	AN178 / 6	295
BOWMAN TRANSPORTATIO Facility Id: 04224 Status: Abandoned	1117 WOODRUFF RD	NE 0 - 1/8 (0.028 mi.)	182 / 5	302
GREENVILLE MALL Facility Id: 15051	1025 WOODRUFF RD	NNE 0 - 1/8 (0.037 mi.)	AO183 / 5	305
MONTGOMERY WARD Facility Id: 04041 Status: Abandoned	1025 WOODRUFF RD	NNE 0 - 1/8 (0.037 mi.)	AO185 / 5	308
RENTAL SERVICE CORP Facility Id: 04187 Status: Abandoned	1000 WOODRUFF RD	W 0 - 1/8 (0.058 mi.)	AP189 / 4	312
SAMS CLUB 8278 Facility Id: 18873 Status: Currently in Use	1211 WOODRUFF RD	NNE 0 - 1/8 (0.081 mi.)	AR192 / 5	316
RYDER COMMERCIAL LEA Facility Id: 03844 Status: Abandoned	161 OLD SULPHER SPRI	W 0 - 1/8 (0.095 mi.)	195 / 4	327
ACME DELIVERY SERVIC Facility Id: 04022 Status: Abandoned	300 ROPER MTN RD	NNE 1/8 - 1/4 (0.240 mi.)	200 / 1	336

EXECUTIVE SUMMARY

SC AST: Aboveground Storage Tank List

A review of the SC AST list, as provided by EDR, and dated 03/25/2004 has revealed that there is 1 SC AST site within approximately 0.25 miles of the requested target property.

<u>Site</u>	<u>Address</u>	<u>Direction / Distance</u>	<u>Map ID / Focus Map(s)</u>	<u>Page</u>
RENTAL SERVICE CORP Facility Id: 1806	1000 WOODRUFF RD	W 0 - 1/8 (0.058 mi.)	AP188 / 4	311

State and tribal voluntary cleanup sites

SC VCP: Voluntary Cleanup Sites

A review of the SC VCP list, as provided by EDR, and dated 04/23/2019 has revealed that there is 1 SC VCP site within approximately 0.5 miles of the requested target property.

<u>Site</u>	<u>Address</u>	<u>Direction / Distance</u>	<u>Map ID / Focus Map(s)</u>	<u>Page</u>
BOWMAN TRANSPORTATIO	1117 WOODRUFF RD	NE 0 - 1/8 (0.028 mi.)	182 / 5	302

State and tribal Brownfields sites

SC BROWNFIELDS: Brownfields Sites Listing

A review of the SC BROWNFIELDS list, as provided by EDR, and dated 04/23/2019 has revealed that there is 1 SC BROWNFIELDS site within approximately 0.5 miles of the requested target property.

<u>Site</u>	<u>Address</u>	<u>Direction / Distance</u>	<u>Map ID / Focus Map(s)</u>	<u>Page</u>
BOWMAN TRANSPORTATIO Status Code: ACTIVE File Number: 58077	1117 WOODRUFF RD	NE 0 - 1/8 (0.028 mi.)	182 / 5	302

ADDITIONAL ENVIRONMENTAL RECORDS

Other Ascertainable Records

SC DRYCLEANERS: Drycleaner Database

A review of the SC DRYCLEANERS list, as provided by EDR, and dated 01/08/2018 has revealed that there are 2 SC DRYCLEANERS sites within approximately 0.25 miles of the requested target property.

<u>Site</u>	<u>Address</u>	<u>Direction / Distance</u>	<u>Map ID / Focus Map(s)</u>	<u>Page</u>
MASTERS MARK DRY CLE BLWM Number: 55726	1604 WOODRUFF RD	ESE 0 - 1/8 (0.107 mi.)	AQ197 / 6	330
BRASHIER-POLK CLEANE BLWM Number: 57405	210 FEASTER RD	E 1/8 - 1/4 (0.243 mi.)	201 / 6	337

EXECUTIVE SUMMARY

SC GWCI: Groundwater Contamination Inventory

A review of the SC GWCI list, as provided by EDR, and dated 07/01/2008 has revealed that there are 2 SC GWCI sites within approximately 0.5 miles of the requested target property.

<u>Site</u>	<u>Address</u>	<u>Direction / Distance</u>	<u>Map ID / Focus Map(s)</u>	<u>Page</u>
BOWMAN TRANSPORTATIO Solid Waste Permit #: 04224	1117 WOODRUFF RD	NE 0 - 1/8 (0.028 mi.)	182 / 5	302
RYDER COMMERCIAL LEA Solid Waste Permit #: 03844	161 OLD SULPHER SPRI	W 0 - 1/8 (0.095 mi.)	195 / 4	327

PA MANIFEST: Manifest Information

A review of the PA MANIFEST list, as provided by EDR, and dated 12/31/2017 has revealed that there is 1 PA MANIFEST site within approximately 0.25 miles of the requested target property.

<u>Site</u>	<u>Address</u>	<u>Direction / Distance</u>	<u>Map ID / Focus Map(s)</u>	<u>Page</u>
SAMS CLUB 8278 Generator EPA Id: SCR000770578	1211 WOODRUFF RD	NNE 0 - 1/8 (0.081 mi.)	AR194 / 5	322

EDR HIGH RISK HISTORICAL RECORDS

EDR Exclusive Records

EDR Hist Auto: EDR Exclusive Historical Auto Stations

A review of the EDR Hist Auto list, as provided by EDR, has revealed that there are 3 EDR Hist Auto sites within approximately 0.125 miles of the requested target property.

<u>Site</u>	<u>Address</u>	<u>Direction / Distance</u>	<u>Map ID / Focus Map(s)</u>	<u>Page</u>
PANTRY INC	1006 WOODRUFF RD	W 0 - 1/8 (0.005 mi.)	AM175 / 4	290
SPINX OIL CO INC	1510 WOODRUFF RD	ESE 0 - 1/8 (0.023 mi.)	AN179 / 6	296
ZSK CORPORATION	33 MARKET POINT DR	SSE 0 - 1/8 (0.046 mi.)	186 / 5	309

EDR Hist Cleaner: EDR Exclusive Historical Cleaners

A review of the EDR Hist Cleaner list, as provided by EDR, has revealed that there are 2 EDR Hist Cleaner sites within approximately 0.125 miles of the requested target property.

<u>Site</u>	<u>Address</u>	<u>Direction / Distance</u>	<u>Map ID / Focus Map(s)</u>	<u>Page</u>
MAJIK TOUCH CLEANERS	1507 WOODRUFF RD STE	ESE 0 - 1/8 (0.079 mi.)	AQ191 / 6	316
CLY INC	1604 WOODRUFF RD	ESE 0 - 1/8 (0.107 mi.)	AQ196 / 6	330

MAPPED SITES SUMMARY

Target Property:
 WOODRUFF ROAD CONGESTION RELIEF STUDY AREA.
 GREENVILLE, SC 29607

MAP ID / FOCUS MAP	SITE NAME	ADDRESS	DATABASE ACRONYMS	DIST (ft. & mi.) DIRECTION
A1 / 4	DRYCLEAN USA	14 ROPER MOUNTAIN RD	RCRA-CESQG	TP
A2 / 4	QUICK AS A WINK #404	14 ROPER MOUNTAIN RD	SC RGA HWS	TP
A3 / 4	DCI MANAGEMENT GROUP	14 ROPER MOUNTAIN RD	EDR Hist Cleaner	TP
A4 / 4	QUICK AS A WINK #404	14 ROPER MOUNTAIN RD	SC SHWS	TP
A5 / 4	DRYCLEAN USA STORE 4	14 ROPER MTN RD	FINDS, ECHO	TP
A6 / 4	PANTRY #3278 DBA DEP	1001 WOODRUFF RD	SC RGA LUST	TP
A7 / 4	PANTRY 3278 DBA DEPO	1001 WOODRUFF RD	SC RGA LUST	TP
A8 / 4	PANTRY INC	1001 WOODRUFF RD	EDR Hist Auto	TP
A9 / 4	PANTRY 3278 DBA DEPO	1001 WOODRUFF RD	FINDS	TP
A10 / 4	FORMER SPINX STATION	1001 WOODRUFF RD	SC UST	TP
A11 / 4	DEPOT FOOD STORE #40	1001 WOODRUFF RD	SC RGA LUST	TP
A12 / 4	FORMER SPINX STATION	1001 WOODRUFF RD	FINDS	TP
A13 / 4	DEPOT FOOD STORE 402	1001 WOODRUFF RD	SC RGA LUST	TP
A14 / 4	SPINX #116	1001 WOODRUFF RD	SC RGA LUST	TP
A15 / 4	CIRCLE K 2723278	1001 WOODRUFF RD	SC LUST, SC UST, SC RCR, SC VCP, SC BROW...	TP
A16 / 4	BP OIL CO #01507	1001 WOODRUFF RD	SC RGA LUST	TP
B17 / 4	SMITHS TRANSFER CORP	RT 6 WOODRUFF RD	FINDS	TP
C18 / 4	COSTCO WHOLESALE 100	1021 WOODRUFF RD	RCRA-SQG	TP
C19 / 4	QUIK TRIP NO 1147 (F	1014 WOODRUFF RD	SC RGA HWS	TP
D20 / 4	BISHOPS TRUCK BODY S	RT 6 WOODRUFF ROAD	FINDS, ECHO	TP
D21 / 4	DIGITAL EQUIPMENT CO	MEROVAN IND CTR WOOD	FINDS, ECHO	TP
B22 / 4	6061 / QUIK TRIP NO	1014 WOODRUFF RD	SC SHWS, SC AUL, SC VCP, SC BROWNFIELDS,...	TP
23 / 4	QUIKTRIP 1147	1012 WOODRUFF RD	SC UST, SC Financial Assurance	TP
E24 / 5	COSTCO WHOLESALE 100	1021 WOODRUFF RD	ICIS, FINDS, ECHO	TP
E25 / 5	COSTCO GASOLINE 1005	1021 WOODRUFF RD	SC UST, SC Financial Assurance	TP
F26 / 5	UPS TRUCK LEASING GR	1040 WOODRUFF RD	SC LUST, SC UST	TP
F27 / 5	UPS TRUCK LEASING GR	1040 WOODRUFF RD	SC RGA LUST	TP
F28 / 5	UPS TRUCK LEASING GR	1040 WOODRUFF RD	SC UST	TP
F29 / 5	UNITED PARCEL SER TR	1040 WOODRUFF RD	SC RGA LUST	TP
F30 / 5	UPS TRUCK LEASING	1040 WOODRUFF RD	SC RGA LUST	TP
F31 / 5	UPS TRUCK LEASING GR	1040 WOODRUFF RD	FINDS	TP
G32 / 5	FORMER TWISTED KITCH	1102 WOODRUFF RD	SC ASBESTOS	TP
G33 / 5	AMOCO STATION 256	1100 WOODRUFF RD	SC RGA LUST	TP
G34 / 5	AMOCO STATION 256	1100 WOODRUFF RD	SC LUST, SC UST, SC RCR, SC GWCI	TP
G35 / 5	AMOCO STATION 256	1100 WOODRUFF RD	FINDS	TP
H36 / 5	GENERAL NUTRITION PR	1050 WOODRUFF RD	SC RGA HWS	TP
H37 / 5	NUTRA MANUFACTURING	1050 WOODRUFF RD	RCRA-LQG, SC SHWS, SC VCP, SC ALLSITES, ...	TP
H38 / 5	GENERAL NUTRITION PR	1050 WOODRUFF ROAD	FINDS, ECHO	TP
H39 / 5	70480 - NUTRA MANUFA	1050 WOODRUFF RD	FINDS	TP

MAPPED SITES SUMMARY

Target Property:
 WOODRUFF ROAD CONGESTION RELIEF STUDY AREA.
 GREENVILLE, SC 29607

MAP ID / FOCUS MAP	SITE NAME	ADDRESS	DATABASE ACRONYMS	DIST (ft. & mi.) DIRECTION
40 / 5	CHEROKEE KENWORTH TR	1111 WOODRUFF RD	RCRA NonGen / NLR, FINDS, ECHO	TP
I41 / 5	BP OIL CO 24135	1113 WOODRUFF	FINDS	TP
I42 / 5	BP OIL CO 24135	1113 WOODRUFF	SC LUST, SC UST, SC RCR, SC GWCI	TP
I43 / 5	BP OIL CO #24135	1113 WOODRUFF	SC RGA LUST	TP
I44 / 5	BP OIL CO 24135	1113 WOODRUFF	SC RGA LUST	TP
I45 / 5	BRUCE CONST MACH CO	11 POWER DR	FINDS	TP
I46 / 5	BRUCE CONSTUCTION MA	11 POWER DR	SC UST	TP
I47 / 5		9 POWER DRIVE	ERNS	TP
I48 / 5	AT&T	9 POWER DR	SC RGA LUST	TP
I49 / 5	AT&T GREENVILLE	9 POWER DR	RCRA-CESQG, FINDS	TP
I50 / 5	AT&T	9 POWER DRIVE	SC RGA LUST	TP
I51 / 5	AT&T GREENVILLE	9 POWER DR	ECHO	TP
I52 / 5	AT&T	9 POWER DR	SC LUST, SC UST, SC Financial Assurance	TP
J53 / 5		WOODRUFF ROAD & WOOD	ERNS	TP
K54 / 5		31 OLD COUNTRY ROAD	SC CDL	TP
J55 / 5	DILLON SUPPLY CO	22 WOODRUFF INDUSTRI	FINDS	TP
J56 / 5	DILLON SUPPLY CO	22 WOODRUFF INDUSTRI	SC UST	TP
L57 / 5	TARGET STORE 1182	1112 WOODRUFF RD	FINDS, ECHO	TP
L58 / 5	TARGET STORE 1182	1112 WOODRUFF RD	RCRA-LQG	TP
L59 / 5	GREENVILLE - TARGET	1112 WOODRUFF RD	SC ASBESTOS	TP
K60 / 5	COMMERCIAL BUILDING	21 OLD COUNTRY RD	SC ASBESTOS	TP
J61 / 5	SMITHS TRANSFER CORP	RT 6 WOODRUFF RD	SC LUST, SC UST	TP
J62 / 5	RACEWAY 6748	1116 WOODRUFF RD	SC LUST, SC UST, SC Financial Assurance	TP
J63 / 5	RACEWAY 6748	1116 WOODRUFF RD	SC RGA LUST	TP
J64 / 5	RACETRAC 390	1116 WOODRUFF RD	FINDS	TP
J65 / 5	RACETRAC PETROLEUM I	1116 WOODRUFF RD	EDR Hist Auto	TP
M66 / 5	CIBA SPECIALTY CHEMI	1148A WOODRUFF RD	RCRA NonGen / NLR	TP
N67 / 5	AMOCO OIL SS#256	1121 WOODRUFF ROAD	RCRA NonGen / NLR, FINDS, ECHO	TP
N68 / 5	AMOCO OIL SS #256	1121 WOODRUFF RD	SC UIC	TP
O69 / 5	PIEDMONT NATURAL GAS	50 WOODRUFF INDUSTRI	SC RGA LUST	TP
O70 / 5	PIEDMONT NATURAL GAS	50 WOODRUFF INDUSTRI	SC RGA LUST	TP
O71 / 5	PIEDMONT NATURAL GAS	50 WOODRUFF INDUSTRI	FINDS	TP
O72 / 5	TRADER JOE'S COMPANY	50 WOODRUFF INDUSTRI	ICIS, FINDS, ECHO	TP
M73 / 5	THE HOME DEPOT	1118 WOODRUFF RD	RCRA NonGen / NLR, FINDS, ECHO	TP
M74 / 5	BJ S WHOLESALE CLUB	1118 WOODRUFF RD	SC LUST, SC UST, SC Financial Assurance,...	TP
M75 / 5	BJ'S WHOLESALE CLUB	1118 WOODRUFF RD	SC RGA LUST	TP
M76 / 5	BJS GAS	1118 WOODRUFF RD	RCRA NonGen / NLR	TP
M77 / 5	BJ S WHOLESALE CLUB	1118 WOODRUFF RD	FINDS	TP
O78 / 5	GREENVILLE MECHANICA	RT 6 WOODRUFF INDUST	FINDS	TP

MAPPED SITES SUMMARY

Target Property:
 WOODRUFF ROAD CONGESTION RELIEF STUDY AREA.
 GREENVILLE, SC 29607

MAP ID / FOCUS MAP	SITE NAME	ADDRESS	DATABASE ACRONYMS	DIST (ft. & mi.) DIRECTION
M79 / 5	BJ'S WHOLESALE CLUB	SC-146	FINDS	TP
80 / 5	UST UNKNOWN 12839	121 WOODRUFF IND LN	SC UST	TP
P81 / 5		I-85 & WOODRUFF RAOD	ERNS	TP
P82 / 5	HOECHST CELANESE:GRE	I-85, WOODRUFF RD	FINDS, ECHO	TP
Q83 / 5	HOME DEPOT 1119	79 WOODRUFF INDUSTRI	RCRA-SQG	TP
Q84 / 5	HOME DEPOT STORE NO	79 WOODRUFF INDUSTRI	PA MANIFEST	TP
Q85 / 5	THE HOME DEPOT 1119	79 WOODRUFF INDUSTRI	FINDS, ECHO	TP
P86 / 5	GULF SERVICE STATION	I-85 & WOODRUFF	FINDS	TP
R87 / 5	PIEDMONT NATURAL GAS	100 WOODRUFF INDUSTR	SC LUST, SC UST, SC Financial Assurance	TP
R88 / 5	PIEDMONT NATURAL GAS	100 WOODRUFF INDUSTR	FINDS, ECHO	TP
R89 / 5	PIEDMONT NATURAL GAS	100 WOODRUFF INDUSTR	SC UST	TP
R90 / 5	PIEDMONT NATURAL GAS	100 WOODRUFF INDUSTR	SC RGA LUST	TP
R91 / 5	PIEDMONT NATURAL GAS	100 WOODRUFF IND LAN	RCRA-CESQG	TP
P92 / 5	GULF SERVICE STATION	I-85 & WOODRUFF	SC LUST, SC UST, SC RCR, SC GWCI	TP
S93 / 5	METRO BLUEPRINT & SU	109 WOODRUFF INDUSTR	FINDS, ECHO	TP
94 / 5	UNITED RENTALS	117 WOODRUFF IND LN	FINDS, ECHO	TP
S95 / 5	AIR POWER	107 WOODRUFF IND LAN	RCRA-CESQG, FINDS, ECHO	TP
T96 / 5	BH POLYMERS LLC	1148 WOODRUFF RD	FINDS, ECHO	TP
T97 / 5	HNA HOLDINGS INC	1148 WOODRUFF RD	SC NPDES, SC UIC	TP
T98 / 5	FIBER INDUSTRIES INC	WOODRUFF RD AT I-85	SEMS-ARCHIVE, RCRA NonGen / NLR, SC GWCI	TP
T99 / 5	ECS LTD (ENGINEERING	1148 WOODRUFF RD	FINDS	TP
100 / 5	FORMER CRESCENT CENT	15 CAROLINA POINT PK	SC ASBESTOS	TP
101 / 5	FORMER BOYLES FURNIT	68 CAROLINA POINT PR	SC ASBESTOS	TP
U102 / 5	PORTRAIT INNOVATIONS	1129 WOODRUFF RD STE	RCRA-CESQG, PA MANIFEST	TP
U103 / 5	PORTRAIT INNOVATIONS	1129 WOODRUFF RD STE	FINDS, ECHO	TP
U104 / 5	BRASHIER POLK CLEANE	1170 A WOODRUFF RD	SC SHWS, SC DRYCLEANERS	TP
105 / 5		1140 WOODRUFF RD	SC SPILLS	TP
V106 / 5	SHOPS AT GREENRIDGE	1137 WOODRUFF RD, ST	SC SHWS	TP
V107 / 5	SHOPS AT GREENRIDGE	1137 WOODRUFF RD	SC AUL, SC VCP, SC BROWNFIELDS, SC ALLSI...	TP
W108 / 5	KISH CORP	1139 WOODRUFF RD & G	FINDS	TP
W109 / 5	BLUE JAY CORP	1139 WOODRUFF RD	SC RGA LUST	TP
W110 / 5	KISH CORP	1139 WOODRUFF RD	SC RGA LUST	TP
W111 / 5	AMERADA HESS STATION	1139 WOODRUFF RD	RCRA-CESQG, FINDS, ECHO	TP
V112 / 5	SOUTHERN BELL GNVLSC	MILLER & WOODRUFF RD	SC RGA LUST	TP
V113 / 5	SOUTHERN BELL - GNVL	MILLER & WOODRUFF RD	SC RGA LUST	TP
V114 / 5	BRASHIER-POLK CLEANE	1170 WOODRUFF RD A	EDR Hist Cleaner	TP
V115 / 5	RED ROBIN	1170 WOODRUFF RD	SC RGA LUST	TP
V116 / 5	BRASHIER POLK CLEANE	1170A WOODRUFF RD	RCRA NonGen / NLR	TP
V117 / 5	RED ROBIN	1170 WOODRUFF RD	FINDS, ECHO	TP

MAPPED SITES SUMMARY

Target Property:
 WOODRUFF ROAD CONGESTION RELIEF STUDY AREA.
 GREENVILLE, SC 29607

MAP ID / FOCUS MAP	SITE NAME	ADDRESS	DATABASE ACRONYMS	DIST (ft. & mi.) DIRECTION
V118 / 5	RED ROBIN FOODS	1170 WOODRUFF RD	EDR Hist Auto	TP
V119 / 5	RED ROBIN	1170 WOODRUFF RD	SC LUST, SC UST, SC Financial Assurance,...	TP
V120 / 5	SOUTHERN BELL GNVLSC	MILLER & WOODRUFF RD	FINDS	TP
X121 / 5	C & A CABINET & GRAN	10 WOODRUFF OAK LANE	FINDS	TP
Y122 / 5	GARLINGTON STATION S	1143 WOODRUFF RD	SC ASBESTOS	TP
Y123 / 5	GARLINGTON STATION S	1143 WOODRUFF RD	SC ASBESTOS	TP
X124 / 5	BEERS YORK	1164 WOODRUFF RD	FINDS	TP
Y125 / 5	FORMER RESTAURANT	1145 WOODRUFF RD	SC ASBESTOS	TP
Z126 / 5	BLUE JAY CORP	1139 WOODRUFF RD	SC LUST, SC UST, SC Financial Assurance	TP
127 / 5	ALL CREATURES GREAT	50 WOODRUFF OAKS PAR	FINDS	TP
Z128 / 5	SOUTHERN BELL GNVLSC	MILLER & WOODRUFF RD	SC LUST, SC UST	TP
129 / 5	FIBER INDUSTRIES INC	INT I-85 & WOODRUFF	SC SHWS, SC AUL, SC VCP, SC ALLSITES	TP
130 / 5	MICHAEL A ZABEL D C	1178 WOODRUFF RD	FINDS	TP
131 / 5	BELLSOUTH:GREENVILLE	1330 MILLER ROAD	FINDS	TP
AA132 / 5	ENVIROPACT INC	1200 WOODRUFF RD STE	FINDS	TP
AA133 / 5	DAKOTA GENERAL CONTR	1200 WOODRUFF ROAD,	FINDS	TP
AA134 / 5	D R HORTON INC	1200 WOODRUFF RD G13	FINDS	TP
AA135 / 5	GME ENGINEERING	1200 WOODRUFF ROAD,	FINDS	TP
AA136 / 5	PULTE HOME CORPORATI	1200 WOODRUFF RD STE	FINDS	TP
AA137 / 5	BUNNELL-LAMMONS ENGI	1200 WOODRUFF RD	FINDS	TP
AA138 / 5	ULTIMATE GUTTER GUAR	1200 WOODRUFF ROAD	FINDS	TP
AA139 / 5	AIKEN MITCHELL CONST	1200 WOODRUFF ROAD,	FINDS	TP
AB140 / 6	DCI MANAGEMENT GROUP	1401C WOODRUFF RD	EDR Hist Cleaner	TP
141 / 5	SHERWIN WILLIAMS #36	1258 WOODRUFF ROAD	PA MANIFEST	TP
AC142 / 5	FRANKIES FUN PARK	45 PARK WOODRUFF DR	FINDS	TP
AC143 / 5	FRANKIES FUN PARK	45 PARK WOODRUFF DR	SC UST, SC Financial Assurance	TP
AB144 / 6	RITE AID 11638	1400 WOODRUFF RD	RCRA NonGen / NLR, US AIRS, FINDS, ECHO	TP
AB145 / 6	SAVE A LOT FOOD STOR	1400 WOODRUFF ROAD	FINDS	TP
AB146 / 6	SAVE A LOT FOOD	1400 WOODRUFF RD	FINDS, ECHO	TP
AD147 / 6	WAL MART SUPERCENTER	1451 WOODRUFF ROAD	PA MANIFEST	TP
AD148 / 6	WALMART SUPERCENTER	1451 WOODRUFF RD	RCRA-SQG, FINDS, ECHO	TP
AE149 / 6		1455 WOODRUFF ROAD	ERNS	TP
AE150 / 6	EPICUREAN BUILDING	1455 WOODRUFF RD	SC ASBESTOS	TP
151 / 5	TASK INDUSTRIAL CORP	2 TASK CT SMITH HIND	RCRA-CESQG	TP
AF152 / 5	OLD COMMERCIAL BUILD	1075 THOUSAND OAKS B	SC ASBESTOS	TP
AF153 / 5	BUILDING	1075 THOUSAND OAKS B	SC ASBESTOS	TP
AG154 / 5	BARKER PRODUCTS	1310 MILLER ROAD	RCRA-CESQG, FINDS, ECHO	TP
AG155 / 5	ALLTEL	1308 MILLER ROAD	ICIS, FINDS, ECHO	TP
AG156 / 5		1308 MILLER RD	SC SPILLS	TP

MAPPED SITES SUMMARY

Target Property:
 WOODRUFF ROAD CONGESTION RELIEF STUDY AREA.
 GREENVILLE, SC 29607

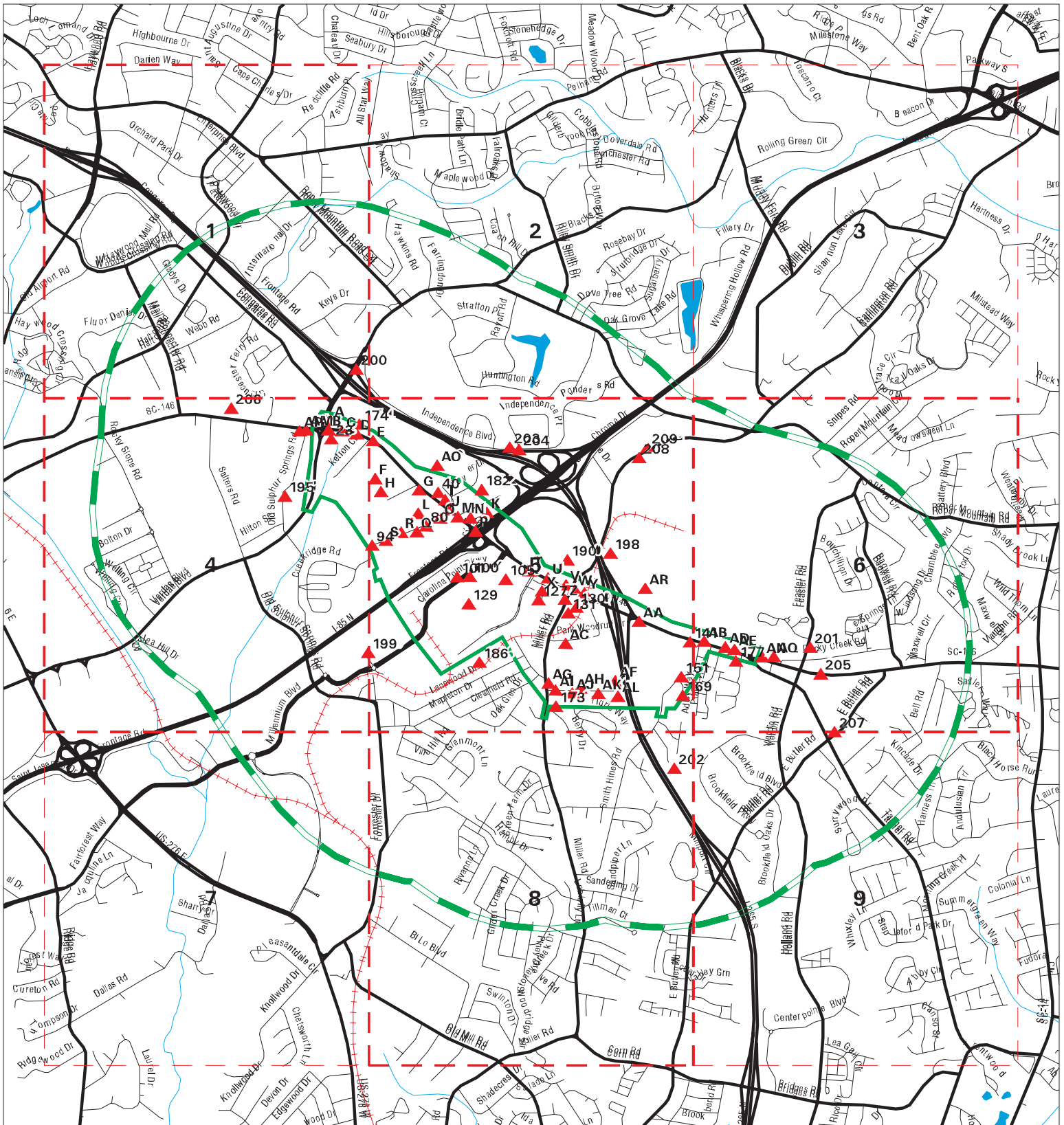
MAP ID / FOCUS MAP	SITE NAME	ADDRESS	DATABASE ACRONYMS	DIST (ft. & mi.) DIRECTION		
AF157 / 5	SYSTEMS & SERVICES	THOUSAND OAKS BLVD R	FINDS, ECHO	TP		
AH158 / 5	PACKAGE CONCEPTS AND	1023 THOUSAND OAKS B	FINDS	TP		
AH159 / 5	72497 - PACKAGE CONC	1023 THOUSAND OAKS B	FINDS	TP		
AI160 / 5	CAROLINA TRACTOR & E	1022 THOUSAND OAK BL	RCRA NonGen / NLR, FINDS, ECHO	TP		
AI161 / 5	CAROLINA TRACTOR & E	1022 THOUSAND OAKS B	RCRA NonGen / NLR, FINDS, ECHO	TP		
AJ162 / 5	CARTER AND CRAWLEY F	1010 THOUSAND OAKS B	SC RGA HWS	TP		
AJ163 / 5	CARTER AND CRAWLEY F	1010 THOUSAND OAKS B	SC SHWS, SC VCP, SC BROWNFIELDS	TP		
AJ164 / 5	FORMER CARTER & CRAW	1010 THOUSAND OAKS B	SC LUST, SC UST, SC Financial Assurance	TP		
AJ165 / 5	CARTER AND CRAWLEY I	1010 THOUSAND OAKS B	RCRA NonGen / NLR, FINDS, ECHO	TP		
AK166 / 5	HD SUPPLY CONSTRUCTI	1030 THOUSAND OAKS B	PA MANIFEST	TP		
AK167 / 5	HD SUPPLY CONSTRUCTI	1030 THOUSAND OAKS B	RCRA-CESQG	TP		
AK168 / 5	HD SUPPLY CONSTRUCTI	1030 THOUSAND OAKS B	FINDS, ECHO	TP		
169 / 5	TASK INDUSTRIAL CORP	2 TASK CT	FINDS, ECHO	TP		
AL170 / 5	BROADWAY LIGHTS	1085 THOUSAND OAKS B	SC SHWS	TP		
AL171 / 5	BROADWAY LIGHTS LLC	1085 THOUSAND OAKS B	ECHO	TP		
AL172 / 5	BROADWAY LIGHTS LLC	1085 THOUSAND OAKS B	RCRA-SQG, FINDS	TP		
173 / 5	SYSTEMS & SERVICES	THOUSAND OAKS BLVD R	RCRA NonGen / NLR	TP		
174 / 4	FREEMAN MECHANICAL I	1017 WOODRUFF RD	SC UST	23	0.004	NNE
AM175 / 4	PANTRY INC	1006 WOODRUFF RD	EDR Hist Auto	27	0.005	West
AM176 / 4	PANTRY 601	1006 WOODRUFF RD	SC LUST, SC UST, SC ASBESTOS, SC Financi...	27	0.005	West
177 / 6	QUIKTRIP 1134	1460 WOODRUFF RD	SC UST, SC ASBESTOS, SC Financial Assura...	37	0.007	SSW
AN178 / 6	SPINX 130	1510 WOODRUFF RD	SC UST, SC Financial Assurance	119	0.023	ESE
AN179 / 6	SPINX OIL CO INC	1510 WOODRUFF RD	EDR Hist Auto	119	0.023	ESE
AN180 / 6	NATIONAL TIRE & BATT	1503 WOODRUFF RD	RCRA-CESQG	138	0.026	ESE
AM181 / 4	RYDER TRUCK RENTAL I	8 OLD SULPHUR SPRING	RCRA-CESQG, FINDS, ECHO	146	0.028	West
182 / 5	BOWMAN TRANSPORTATIO	1117 WOODRUFF RD	SC SHWS, SC LUST, SC UST, SC VCP, SC BRO...	149	0.028	NE
AO183 / 5	GREENVILLE MALL	1025 WOODRUFF RD	SC UST	194	0.037	NNE
AO184 / 5	CABELA'S GREENVILLE	1025 WOODRUFF RD STE	RCRA-CESQG, FINDS, ECHO	194	0.037	NNE
AO185 / 5	MONTGOMERY WARD	1025 WOODRUFF RD	SC LUST, SC UST	194	0.037	NNE
186 / 5	ZSK CORPORATION	33 MARKET POINT DR	EDR Hist Auto	241	0.046	SSE
AP187 / 4	RENTAL SERVICE CORP	1000 WOODRUFF RD	RCRA-CESQG	304	0.058	West
AP188 / 4	RENTAL SERVICE CORP	1000 WOODRUFF RD	SC AST	304	0.058	West
AP189 / 4	RENTAL SERVICE CORP	1000 WOODRUFF RD	SC LUST, SC UST, SC Financial Assurance	304	0.058	West
190 / 5	LOWES OF GREENVILLE	1131 WOODRUFF RD	RCRA-SQG	341	0.065	NNE
AQ191 / 6	MAJIK TOUCH CLEANERS	1507 WOODRUFF RD STE	EDR Hist Cleaner	417	0.079	ESE
AR192 / 5	SAMS CLUB 8278	1211 WOODRUFF RD	SC UST, SC ASBESTOS, SC Financial Assura...	430	0.081	NNE
AR193 / 5	SAMS CLUB 8278	1211 WOODRUFF RD	RCRA-SQG	430	0.081	NNE
AR194 / 5	SAMS CLUB 8278	1211 WOODRUFF RD	PA MANIFEST	430	0.081	NNE
195 / 4	RYDER COMMERCIAL LEA	161 OLD SULPHUR SPRI	SC LUST, SC UST, SC Financial Assurance,...	499	0.095	West

MAPPED SITES SUMMARY

Target Property:
 WOODRUFF ROAD CONGESTION RELIEF STUDY AREA.
 GREENVILLE, SC 29607

MAP ID / FOCUS MAP	SITE NAME	ADDRESS	DATABASE ACRONYMS	DIST (ft. & mi.) DIRECTION
AQ196 / 6	CLY INC	1604 WOODRUFF RD	EDR Hist Cleaner	564 0.107 ESE
AQ197 / 6	MASTERS MARK DRY CLE	1604 WOODRUFF RD	RCRA-CESQG, SC SHWS, FINDS, ECHO, SC DRY.	564 0.107 ESE
198 / 5	GENERAL ELECTRIC		SC SWF/LF	893 0.169 NNE
199 / 4	EASTERN BUSINESS FOR	1300 OLD SULPUR SPRI	RCRA-CESQG	1145 0.217 WSW
200 / 1	ACME DELIVERY SERVIC	300 ROPER MTN RD	SC UST	1266 0.240 NNE
201 / 6	BRASHIER-POLK CLEANE	210 FEASTER RD	SC SHWS, SC DRYCLEANERS	1282 0.243 East
202 / 8	EARTH TECH	3 PILGRIM ROAD	RCRA-CESQG, FINDS, ECHO	1306 0.247 South
203 / 5	HONBARRIER PROPERTY	600 INDEPENDENCE BLV	SC SHWS	1420 0.269 NE
204 / 5	INDEPENDENCE POINTE	1 INDEPENDENCE POINT	SC LUST, SC UST	1512 0.286 NE
205 / 6	FRANK S GROCERY	1631 WOODRUFF RD	SC LUST, SC UST	1660 0.314 ESE
206 / 4	CHAPMANS MIRROR & GL	775 WOODRUFF RD STE	SC LUST, SC UST, SC Financial Assurance	2068 0.392 West
207 / 6	LAURENS ELECTRIC COO	1201 E BUTLER RD	SC LUST	2621 0.496 SE
208 / 5	GE GREENVILLE GAS TU	300 GARLINGTON RD	CORRACTS, RCRA-TSDF, RCRA-LQG, US ENG CO	3383 0.641 NNE
209 / 5	GARLINGTON OFFICE PA	319 GARLINGTON RD	SC SHWS, SC ALLSITES	3695 0.700 NNE

Key Map - 05707302.5r



- ▲ Sites
- - - Target Property
- - - Search Buffer
- - - Focus Map - No Sites
- National Priority List Sites
- Dept. Defense Sites
- Indian Reservations BIA



SITE NAME: Woodruff Road Congestion Relief Study Area.
ADDRESS: Woodruff Road Congestion Relief Study Area.
CITY/STATE: Greenville SC
ZIP: 29607

CLIENT: TRC Environmental, Corp
CONTACT: Robert Hanley
INQUIRY #: 05707302.5r
DATE: 07/03/19 4:53 PM

MAP FINDINGS SUMMARY

Database	Search Distance (Miles)	Target Property	< 1/8	1/8 - 1/4	1/4 - 1/2	1/2 - 1	> 1	Total Plotted
<u>STANDARD ENVIRONMENTAL RECORDS</u>								
<i>Federal NPL site list</i>								
NPL	1.000		0	0	0	0	NR	0
Proposed NPL	1.000		0	0	0	0	NR	0
NPL LIENS	1.000		0	0	0	0	NR	0
<i>Federal Delisted NPL site list</i>								
Delisted NPL	1.000		0	0	0	0	NR	0
<i>Federal CERCLIS list</i>								
FEDERAL FACILITY	0.500		0	0	0	NR	NR	0
SEMS	0.500		0	0	0	NR	NR	0
<i>Federal CERCLIS NFRAP site list</i>								
SEMS-ARCHIVE	0.500	1	0	0	0	NR	NR	1
<i>Federal RCRA CORRACTS facilities list</i>								
CORRACTS	1.000		0	0	0	1	NR	1
<i>Federal RCRA non-CORRACTS TSD facilities list</i>								
RCRA-TSDF	0.500		0	0	0	NR	NR	0
<i>Federal RCRA generators list</i>								
RCRA-LQG	0.250	2	0	0	NR	NR	NR	2
RCRA-SQG	0.250	4	2	0	NR	NR	NR	6
RCRA-CESQG	0.250	9	5	2	NR	NR	NR	16
<i>Federal institutional controls / engineering controls registries</i>								
LUCIS	0.500		0	0	0	NR	NR	0
US ENG CONTROLS	0.500		0	0	0	NR	NR	0
US INST CONTROL	0.500		0	0	0	NR	NR	0
<i>Federal ERNS list</i>								
ERNS	TP	4	NR	NR	NR	NR	NR	4
<i>State- and tribal - equivalent CERCLIS</i>								
SC SHWS	1.000	8	2	1	1	1	NR	13
<i>State and tribal landfill and/or solid waste disposal site lists</i>								
SC SWF/LF	0.500		0	1	0	NR	NR	1
<i>State and tribal leaking storage tank lists</i>								
SC LUST	0.500	14	5	0	4	NR	NR	23
INDIAN LUST	0.500		0	0	0	NR	NR	0
<i>State and tribal registered storage tank lists</i>								
FEMA UST	0.250		0	0	NR	NR	NR	0

MAP FINDINGS SUMMARY

Database	Search Distance (Miles)	Target Property	< 1/8	1/8 - 1/4	1/4 - 1/2	1/2 - 1	> 1	Total Plotted
SC UST	0.250	23	10	1	NR	NR	NR	34
SC AST	0.250		1	0	NR	NR	NR	1
INDIAN UST	0.250		0	0	NR	NR	NR	0
State and tribal institutional control / engineering control registries								
SC RCR	0.500	4	0	0	0	NR	NR	4
SC AUL	0.500	3	0	0	0	NR	NR	3
State and tribal voluntary cleanup sites								
SC VCP	0.500	6	1	0	0	NR	NR	7
INDIAN VCP	0.500		0	0	0	NR	NR	0
State and tribal Brownfields sites								
SC BROWNFIELDS	0.500	4	1	0	0	NR	NR	5
<u>ADDITIONAL ENVIRONMENTAL RECORDS</u>								
Local Brownfield lists								
US BROWNFIELDS	0.500		0	0	0	NR	NR	0
Local Lists of Landfill / Solid Waste Disposal Sites								
SC SWRCY	0.500		0	0	0	NR	NR	0
INDIAN ODI	0.500		0	0	0	NR	NR	0
DEBRIS REGION 9	0.500		0	0	0	NR	NR	0
ODI	0.500		0	0	0	NR	NR	0
IHS OPEN DUMPS	0.500		0	0	0	NR	NR	0
Local Lists of Hazardous waste / Contaminated Sites								
US HIST CDL	TP		NR	NR	NR	NR	NR	0
SC ALLSITES	0.500	5	0	0	0	NR	NR	5
SC CDL	TP	1	NR	NR	NR	NR	NR	1
US CDL	TP		NR	NR	NR	NR	NR	0
Local Land Records								
LIENS 2	TP		NR	NR	NR	NR	NR	0
Records of Emergency Release Reports								
HMIRS	TP		NR	NR	NR	NR	NR	0
SC SPILLS	TP	2	NR	NR	NR	NR	NR	2
SC SPILLS 90	TP		NR	NR	NR	NR	NR	0
SC SPILLS 80	TP		NR	NR	NR	NR	NR	0
Other Ascertainable Records								
RCRA NonGen / NLR	0.250	12	0	0	NR	NR	NR	12
FUDS	1.000		0	0	0	0	NR	0
DOD	1.000		0	0	0	0	NR	0
SCRD DRYCLEANERS	0.500		0	0	0	NR	NR	0

MAP FINDINGS SUMMARY

Database	Search Distance (Miles)	Target Property	< 1/8	1/8 - 1/4	1/4 - 1/2	1/2 - 1	> 1	Total Plotted
US FIN ASSUR	TP		NR	NR	NR	NR	NR	0
EPA WATCH LIST	TP		NR	NR	NR	NR	NR	0
2020 COR ACTION	0.250		0	0	NR	NR	NR	0
TSCA	TP		NR	NR	NR	NR	NR	0
TRIS	TP		NR	NR	NR	NR	NR	0
SSTS	TP		NR	NR	NR	NR	NR	0
ROD	1.000		0	0	0	0	NR	0
RMP	TP		NR	NR	NR	NR	NR	0
RAATS	TP		NR	NR	NR	NR	NR	0
PRP	TP		NR	NR	NR	NR	NR	0
PADS	TP		NR	NR	NR	NR	NR	0
ICIS	TP	4	NR	NR	NR	NR	NR	4
FTTS	TP		NR	NR	NR	NR	NR	0
MLTS	TP		NR	NR	NR	NR	NR	0
COAL ASH DOE	TP		NR	NR	NR	NR	NR	0
COAL ASH EPA	0.500		0	0	0	NR	NR	0
PCB TRANSFORMER	TP		NR	NR	NR	NR	NR	0
RADINFO	TP		NR	NR	NR	NR	NR	0
HIST FTTS	TP		NR	NR	NR	NR	NR	0
DOT OPS	TP		NR	NR	NR	NR	NR	0
CONSENT	1.000		0	0	0	0	NR	0
INDIAN RESERV	1.000		0	0	0	0	NR	0
FUSRAP	1.000		0	0	0	0	NR	0
UMTRA	0.500		0	0	0	NR	NR	0
LEAD SMELTERS	TP		NR	NR	NR	NR	NR	0
US AIRS	TP	2	NR	NR	NR	NR	NR	2
US MINES	0.250		0	0	NR	NR	NR	0
ABANDONED MINES	0.250		0	0	NR	NR	NR	0
FINDS	TP	68	NR	NR	NR	NR	NR	68
UXO	1.000		0	0	0	0	NR	0
ECHO	TP	33	NR	NR	NR	NR	NR	33
DOCKET HWC	TP		NR	NR	NR	NR	NR	0
FUELS PROGRAM	0.250		0	0	NR	NR	NR	0
SC AIRS	TP	1	NR	NR	NR	NR	NR	1
SC ASBESTOS	TP	11	NR	NR	NR	NR	NR	11
SC COAL ASH	0.500		0	0	0	NR	NR	0
SC DRYCLEANERS	0.250	1	1	1	NR	NR	NR	3
SC Financial Assurance	TP	11	NR	NR	NR	NR	NR	11
SC GWCI	0.500	7	2	0	0	NR	NR	9
PA MANIFEST	0.250	5	1	0	NR	NR	NR	6
SC NPDES	TP	1	NR	NR	NR	NR	NR	1
SC UIC	TP	2	NR	NR	NR	NR	NR	2

EDR HIGH RISK HISTORICAL RECORDS

EDR Exclusive Records

EDR MGP	1.000		0	0	0	0	NR	0
EDR Hist Auto	0.125	3	3	NR	NR	NR	NR	6
EDR Hist Cleaner	0.125	3	2	NR	NR	NR	NR	5

EDR RECOVERED GOVERNMENT ARCHIVES

Exclusive Recovered Govt. Archives

SC RGA HWS	TP	4	NR	NR	NR	NR	NR	4
------------	----	---	----	----	----	----	----	---

MAP FINDINGS SUMMARY

Database	Search Distance (Miles)	Target Property	< 1/8	1/8 - 1/4	1/4 - 1/2	1/2 - 1	> 1	Total Plotted
SC RGA LF	TP		NR	NR	NR	NR	NR	0
SC RGA LUST	TP	24	NR	NR	NR	NR	NR	24
- Totals --		282	36	6	5	2	0	331

NOTES:

TP = Target Property

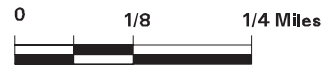
NR = Not Requested at this Search Distance

Sites may be listed in more than one database

Focus Map - 1 - 05707302.5r



- ▲ Sites
- ▬ Target Property
- ▬ Search Buffer
- ▬ Focus Map - No Sites
- ▬ Focus Map - Sites
- ⚡ Power Line
- National Priority List Sites
- Dept. Defense Sites
- Indian Reservations BIA



SITE NAME: Woodruff Road Congestion Relief Study Area.
ADDRESS: Woodruff Road Congestion Relief Study Area.
CITY/STATE: Greenville SC
ZIP: 29607

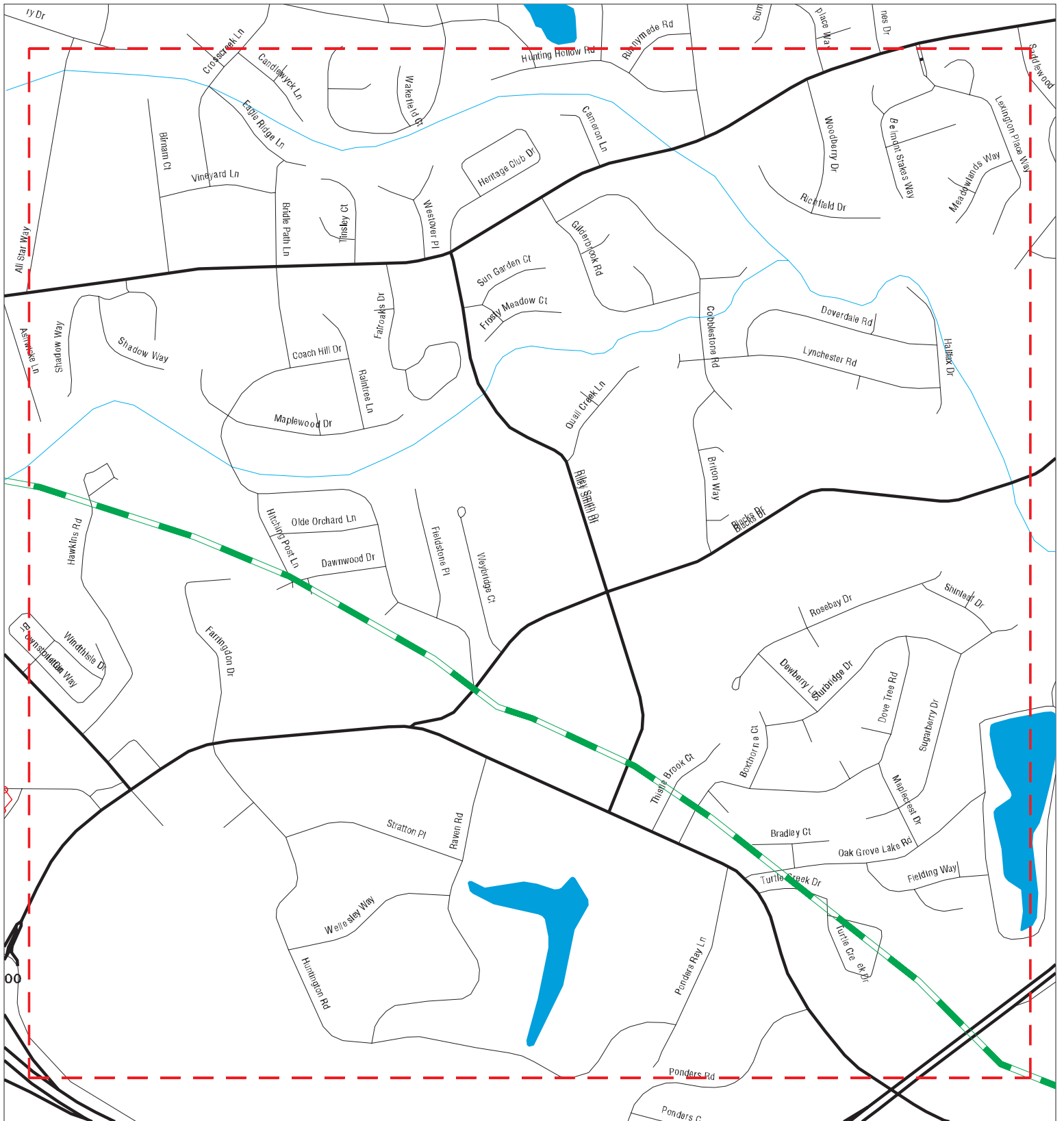
CLIENT: TRC Environmental, Corp
CONTACT: Robert Hanley
INQUIRY #: 05707302.5r
DATE: 07/03/19

MAPPED SITES SUMMARY - FOCUS MAP 1

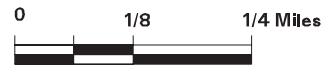
Target Property:
WOODRUFF ROAD CONGESTION RELIEF STUDY AREA.
GREENVILLE, SC 29607

MAP ID / FOCUS MAP	SITE NAME	ADDRESS	DATABASE ACRONYMS	DIST (ft. & mi.) DIRECTION
200 / 1	ACME DELIVERY SERVIC	300 ROPER MTN RD	SC UST	1266 0.240 NNE

Focus Map - 2 - 05707302.5r



- ▲ Sites
- ▬ Focus Map - Sites
- ▬ Indian Reservations BIA
- ▬ Target Property
- ▬ Power Line
- ▬ Search Buffer
- ▬ National Priority List Sites
- ▬ Focus Map - No Sites
- ▬ Dept. Defense Sites



<p>SITE NAME: Woodruff Road Congestion Relief Study Area. ADDRESS: Woodruff Road Congestion Relief Study Area. CITY/STATE: Greenville SC ZIP: 29607</p>	<p>CLIENT: TRC Environmental, Corp CONTACT: Robert Hanley INQUIRY #: 05707302.5r DATE: 07/03/19</p>
--	--

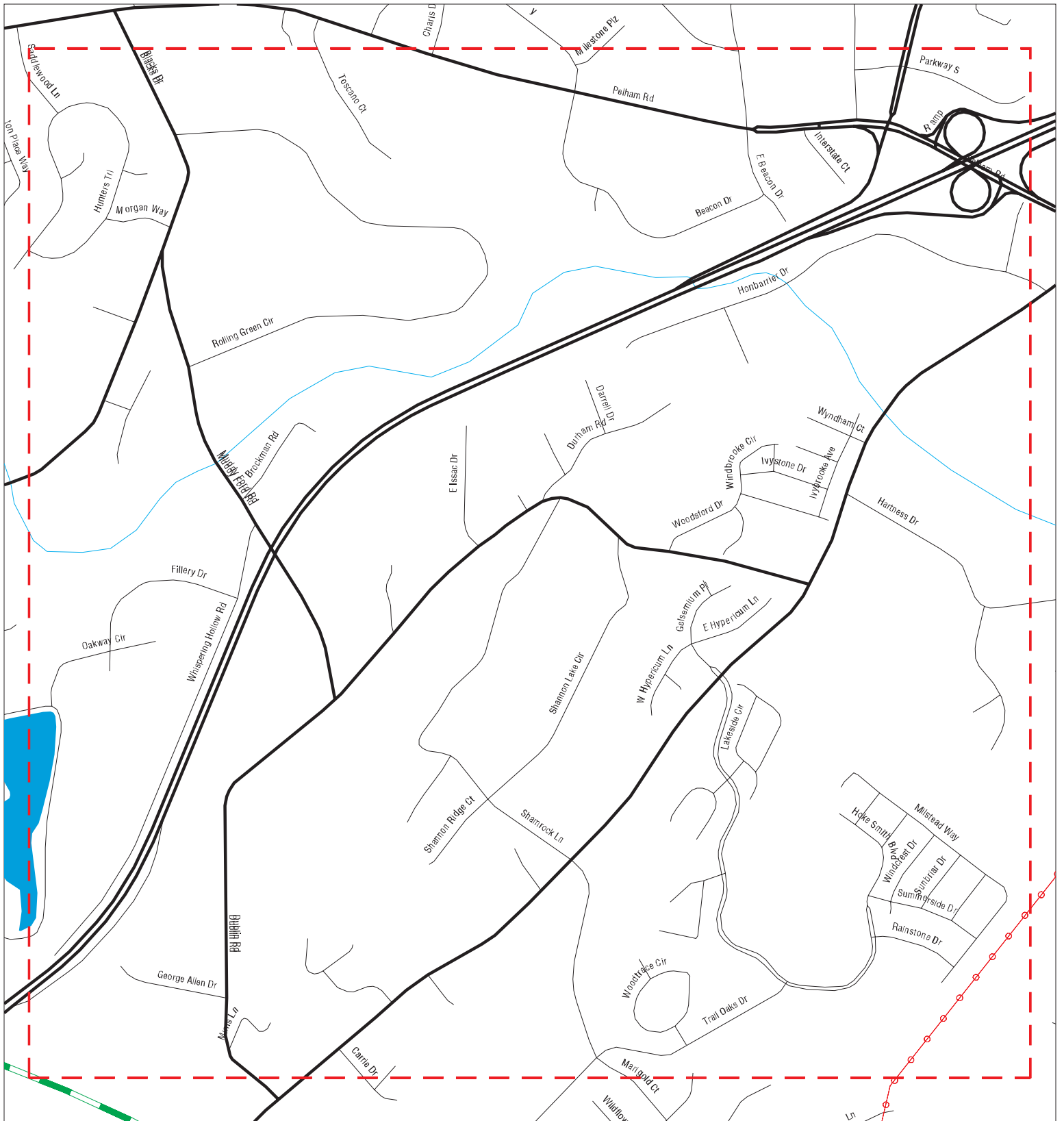
MAPPED SITES SUMMARY - FOCUS MAP 2

Target Property:
WOODRUFF ROAD CONGESTION RELIEF STUDY AREA.
GREENVILLE, SC 29607

MAP ID / FOCUS MAP	SITE NAME	ADDRESS	DATABASE ACRONYMS	DIST (ft. & mi.) DIRECTION
-----------------------	-----------	---------	-------------------	-------------------------------

NO MAPPED SITES FOUND

Focus Map - 3 - 05707302.5r



- | | | |
|--|--|---|
|  Sites |  Focus Map - Sites |  Indian Reservations BIA |
|  Target Property |  Power Line | |
|  Search Buffer |  National Priority List Sites | |
|  Focus Map - No Sites |  Dept. Defense Sites | |



SITE NAME: Woodruff Road Congestion Relief Study Area.
ADDRESS: Woodruff Road Congestion Relief Study Area.
CITY/STATE: Greenville SC
ZIP: 29607

CLIENT: TRC Environmental, Corp
CONTACT: Robert Hanley
INQUIRY #: 05707302.5r
DATE: 07/03/19

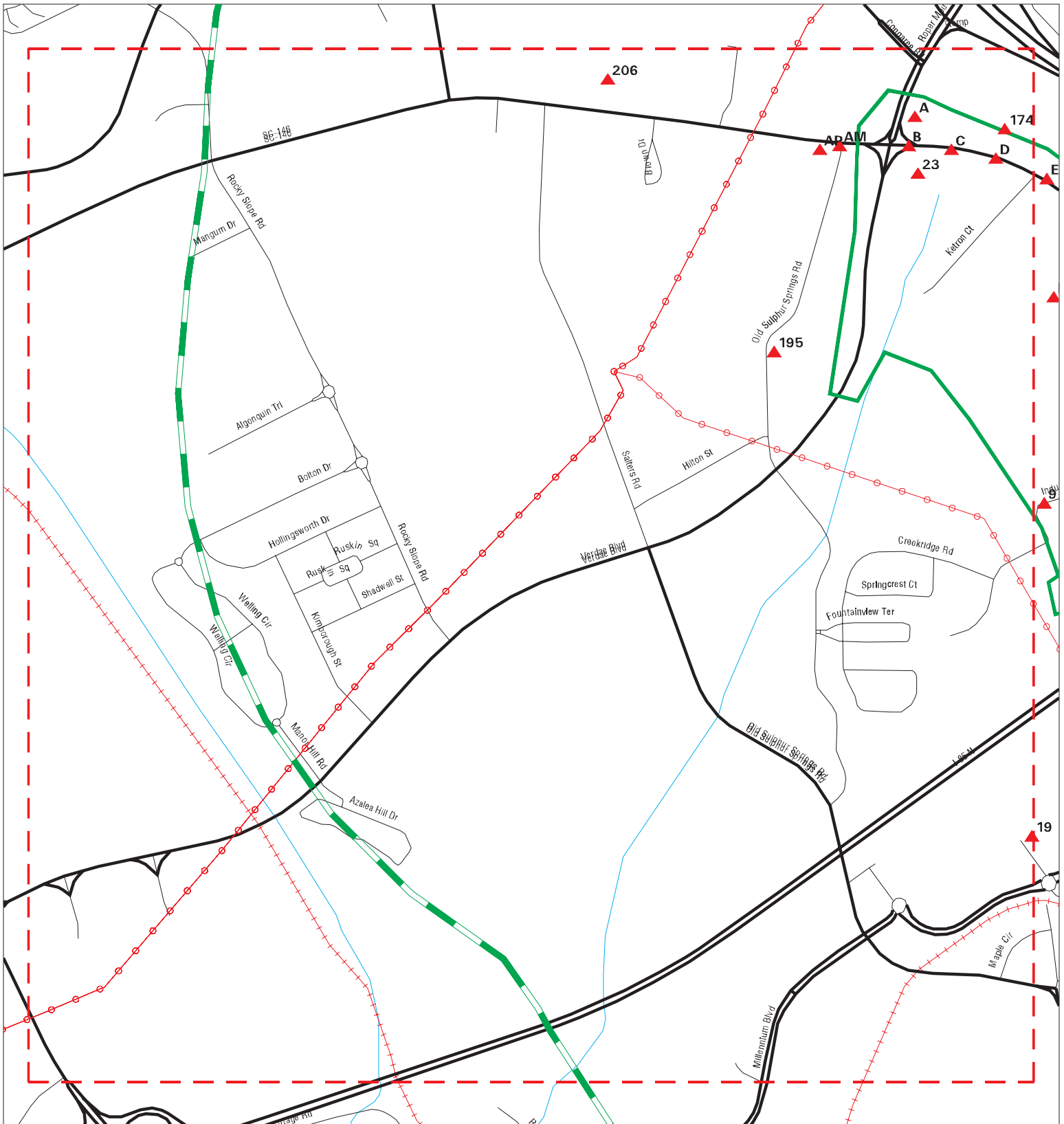
MAPPED SITES SUMMARY - FOCUS MAP 3

Target Property:
WOODRUFF ROAD CONGESTION RELIEF STUDY AREA.
GREENVILLE, SC 29607

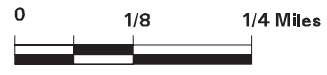
MAP ID / FOCUS MAP	SITE NAME	ADDRESS	DATABASE ACRONYMS	DIST (ft. & mi.) DIRECTION
-----------------------	-----------	---------	-------------------	-------------------------------

NO MAPPED SITES FOUND

Focus Map - 4 - 05707302.5r



- ▲ Sites
- ▬ Target Property
- ▬ Search Buffer
- ▬ Focus Map - No Sites
- ▬ Focus Map - Sites
- ⚡ Power Line
- National Priority List Sites
- Dept. Defense Sites
- Indian Reservations BIA



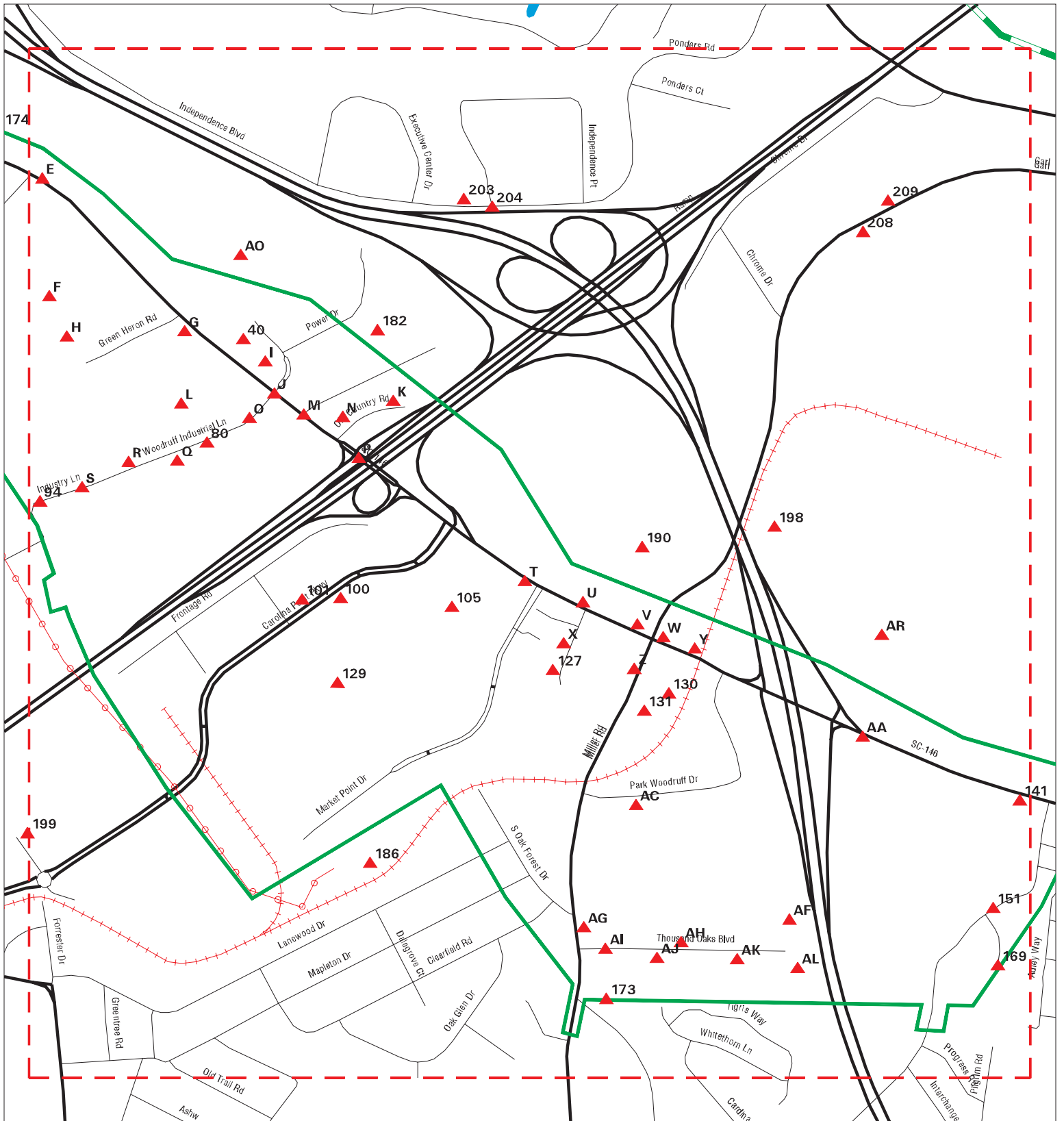
<p>SITE NAME: Woodruff Road Congestion Relief Study Area. ADDRESS: Woodruff Road Congestion Relief Study Area. CITY/STATE: Greenville SC ZIP: 29607</p>	<p>CLIENT: TRC Environmental, Corp CONTACT: Robert Hanley INQUIRY #: 05707302.5r DATE: 07/03/19</p>
--	--

MAPPED SITES SUMMARY - FOCUS MAP 4

Target Property:
 WOODRUFF ROAD CONGESTION RELIEF STUDY AREA.
 GREENVILLE, SC 29607

MAP ID / FOCUS MAP	SITE NAME	ADDRESS	DATABASE ACRONYMS	DIST (ft. & mi.) DIRECTION		
A1 / 4	DRYCLEAN USA	14 ROPER MOUNTAIN RD	RCRA-CESQG	TP		
A2 / 4	QUICK AS A WINK #404	14 ROPER MOUNTAIN RD	SC RGA HWS	TP		
A3 / 4	DCI MANAGEMENT GROUP	14 ROPER MOUNTAIN RD	EDR Hist Cleaner	TP		
A4 / 4	QUICK AS A WINK #404	14 ROPER MOUNTAIN RD	SC SHWS	TP		
A5 / 4	DRYCLEAN USA STORE 4	14 ROPER MTN RD	FINDS, ECHO	TP		
A6 / 4	PANTRY #3278 DBA DEP	1001 WOODRUFF RD	SC RGA LUST	TP		
A7 / 4	PANTRY 3278 DBA DEPO	1001 WOODRUFF RD	SC RGA LUST	TP		
A8 / 4	PANTRY INC	1001 WOODRUFF RD	EDR Hist Auto	TP		
A9 / 4	PANTRY 3278 DBA DEPO	1001 WOODRUFF RD	FINDS	TP		
A10 / 4	FORMER SPINX STATION	1001 WOODRUFF RD	SC UST	TP		
A11 / 4	DEPOT FOOD STORE #40	1001 WOODRUFF RD	SC RGA LUST	TP		
A12 / 4	FORMER SPINX STATION	1001 WOODRUFF RD	FINDS	TP		
A13 / 4	DEPOT FOOD STORE 402	1001 WOODRUFF RD	SC RGA LUST	TP		
A14 / 4	SPINX #116	1001 WOODRUFF RD	SC RGA LUST	TP		
A15 / 4	CIRCLE K 2723278	1001 WOODRUFF RD	SC LUST, SC UST, SC RCR, SC VCP, SC BROW...	TP		
A16 / 4	BP OIL CO #01507	1001 WOODRUFF RD	SC RGA LUST	TP		
B17 / 4	SMITHS TRANSFER CORP	RT 6 WOODRUFF RD	FINDS	TP		
C18 / 4	COSTCO WHOLESALE 100	1021 WOODRUFF RD	RCRA-SQG	TP		
C19 / 4	QUIK TRIP NO 1147 (F	1014 WOODRUFF RD	SC RGA HWS	TP		
D20 / 4	BISHOPS TRUCK BODY S	RT 6 WOODRUFF ROAD	FINDS, ECHO	TP		
D21 / 4	DIGITAL EQUIPMENT CO	MEROVAN IND CTR WOOD	FINDS, ECHO	TP		
B22 / 4	6061 / QUIK TRIP NO	1014 WOODRUFF RD	SC SHWS, SC AUL, SC VCP, SC BROWNFIELDS,...	TP		
23 / 4	QUIKTRIP 1147	1012 WOODRUFF RD	SC UST, SC Financial Assurance	TP		
174 / 4	FREEMAN MECHANICAL I	1017 WOODRUFF RD	SC UST	23	0.004	NNE
AM175 / 4	PANTRY INC	1006 WOODRUFF RD	EDR Hist Auto	27	0.005	West
AM176 / 4	PANTRY 601	1006 WOODRUFF RD	SC LUST, SC UST, SC ASBESTOS, SC Financi...	27	0.005	West
AM181 / 4	RYDER TRUCK RENTAL I	8 OLD SULPHUR SPRING	RCRA-CESQG, FINDS, ECHO	146	0.028	West
AP187 / 4	RENTAL SERVICE CORP	1000 WOODRUFF RD	RCRA-CESQG	304	0.058	West
AP188 / 4	RENTAL SERVICE CORP	1000 WOODRUFF RD	SC AST	304	0.058	West
AP189 / 4	RENTAL SERVICE CORP	1000 WOODRUFF RD	SC LUST, SC UST, SC Financial Assurance	304	0.058	West
195 / 4	RYDER COMMERCIAL LEA	161 OLD SULPHUR SPRI	SC LUST, SC UST, SC Financial Assurance,...	499	0.095	West
199 / 4	EASTERN BUSINESS FOR	1300 OLD SULPUR SPRI	RCRA-CESQG	1145	0.217	WSW
206 / 4	CHAPMANS MIRROR & GL	775 WOODRUFF RD STE	SC LUST, SC UST, SC Financial Assurance	2068	0.392	West

Focus Map - 5 - 05707302.5r



- | | | |
|----------------------|------------------------------|-------------------------|
| Sites | Focus Map - Sites | Indian Reservations BIA |
| Target Property | Power Line | |
| Search Buffer | National Priority List Sites | |
| Focus Map - No Sites | Dept. Defense Sites | |



SITE NAME: Woodruff Road Congestion Relief Study Area.
 ADDRESS: Woodruff Road Congestion Relief Study Area.
 CITY/STATE: Greenville SC
 ZIP: 29607

CLIENT: TRC Environmental, Corp
 CONTACT: Robert Hanley
 INQUIRY #: 05707302.5r
 DATE: 07/03/19

MAPPED SITES SUMMARY - FOCUS MAP 5

Target Property:
 WOODRUFF ROAD CONGESTION RELIEF STUDY AREA.
 GREENVILLE, SC 29607

MAP ID / FOCUS MAP	SITE NAME	ADDRESS	DATABASE ACRONYMS	DIST (ft. & mi.) DIRECTION
E24 / 5	COSTCO WHOLESALE 100	1021 WOODRUFF RD	ICIS, FINDS, ECHO	TP
E25 / 5	COSTCO GASOLINE 1005	1021 WOODRUFF RD	SC UST, SC Financial Assurance	TP
F26 / 5	UPS TRUCK LEASING GR	1040 WOODRUFF RD	SC LUST, SC UST	TP
F27 / 5	UPS TRUCK LEASING GR	1040 WOODRUFF RD	SC RGA LUST	TP
F28 / 5	UPS TRUCK LEASING GR	1040 WOODRUFF RD	SC UST	TP
F29 / 5	UNITED PARCEL SER TR	1040 WOODRUFF RD	SC RGA LUST	TP
F30 / 5	UPS TRUCK LEASING	1040 WOODRUFF RD	SC RGA LUST	TP
F31 / 5	UPS TRUCK LEASING GR	1040 WOODRUFF RD	FINDS	TP
G32 / 5	FORMER TWISTED KITCH	1102 WOODRUFF RD	SC ASBESTOS	TP
G33 / 5	AMOCO STATION 256	1100 WOODRUFF RD	SC RGA LUST	TP
G34 / 5	AMOCO STATION 256	1100 WOODRUFF RD	SC LUST, SC UST, SC RCR, SC GWCI	TP
G35 / 5	AMOCO STATION 256	1100 WOODRUFF RD	FINDS	TP
H36 / 5	GENERAL NUTRITION PR	1050 WOODRUFF RD	SC RGA HWS	TP
H37 / 5	NUTRA MANUFACTURING	1050 WOODRUFF RD	RCRA-LQG, SC SHWS, SC VCP, SC ALLSITES, ...	TP
H38 / 5	GENERAL NUTRITION PR	1050 WOODRUFF ROAD	FINDS, ECHO	TP
H39 / 5	70480 - NUTRA MANUFA	1050 WOODRUFF RD	FINDS	TP
40 / 5	CHEROKEE KENWORTH TR	1111 WOODRUFF RD	RCRA NonGen / NLR, FINDS, ECHO	TP
I41 / 5	BP OIL CO 24135	1113 WOODRUFF	FINDS	TP
I42 / 5	BP OIL CO 24135	1113 WOODRUFF	SC LUST, SC UST, SC RCR, SC GWCI	TP
I43 / 5	BP OIL CO #24135	1113 WOODRUFF	SC RGA LUST	TP
I44 / 5	BP OIL CO 24135	1113 WOODRUFF	SC RGA LUST	TP
I45 / 5	BRUCE CONST MACH CO	11 POWER DR	FINDS	TP
I46 / 5	BRUCE CONSTUCTION MA	11 POWER DR	SC UST	TP
I47 / 5		9 POWER DRIVE	ERNS	TP
I48 / 5	AT&T	9 POWER DR	SC RGA LUST	TP
I49 / 5	AT&T GREENVILLE	9 POWER DR	RCRA-CESQG, FINDS	TP
I50 / 5	AT&T	9 POWER DRIVE	SC RGA LUST	TP
I51 / 5	AT&T GREENVILLE	9 POWER DR	ECHO	TP
I52 / 5	AT&T	9 POWER DR	SC LUST, SC UST, SC Financial Assurance	TP
J53 / 5		WOODRUFF ROAD & WOOD	ERNS	TP
K54 / 5		31 OLD COUNTRY ROAD	SC CDL	TP
J55 / 5	DILLON SUPPLY CO	22 WOODRUFF INDUSTRI	FINDS	TP
J56 / 5	DILLON SUPPLY CO	22 WOODRUFF INDUSTRI	SC UST	TP
L57 / 5	TARGET STORE 1182	1112 WOODRUFF RD	FINDS, ECHO	TP
L58 / 5	TARGET STORE 1182	1112 WOODRUFF RD	RCRA-LQG	TP
L59 / 5	GREENVILLE - TARGET	1112 WOODRUFF RD	SC ASBESTOS	TP
K60 / 5	COMMERCIAL BUILDING	21 OLD COUNTRY RD	SC ASBESTOS	TP
J61 / 5	SMITHS TRANSFER CORP	RT 6 WOODRUFF RD	SC LUST, SC UST	TP
J62 / 5	RACEWAY 6748	1116 WOODRUFF RD	SC LUST, SC UST, SC Financial Assurance	TP

MAPPED SITES SUMMARY - FOCUS MAP 5

Target Property:
WOODRUFF ROAD CONGESTION RELIEF STUDY AREA.
GREENVILLE, SC 29607

MAP ID / FOCUS MAP	SITE NAME	ADDRESS	DATABASE ACRONYMS	DIST (ft. & mi.) DIRECTION
J63 / 5	RACEWAY 6748	1116 WOODRUFF RD	SC RGA LUST	TP
J64 / 5	RACETRAC 390	1116 WOODRUFF RD	FINDS	TP
J65 / 5	RACETRAC PETROLEUM I	1116 WOODRUFF RD	EDR Hist Auto	TP
M66 / 5	CIBA SPECIALTY CHEMI	1148A WOODRUFF RD	RCRA NonGen / NLR	TP
N67 / 5	AMOCO OIL SS#256	1121 WOODRUFF ROAD	RCRA NonGen / NLR, FINDS, ECHO	TP
N68 / 5	AMOCO OIL SS #256	1121 WOODRUFF RD	SC UIC	TP
O69 / 5	PIEDMONT NATURAL GAS	50 WOODRUFF INDUSTRI	SC RGA LUST	TP
O70 / 5	PIEDMONT NATURAL GAS	50 WOODRUFF INDUSTRI	SC RGA LUST	TP
O71 / 5	PIEDMONT NATURAL GAS	50 WOODRUFF INDUSTRI	FINDS	TP
O72 / 5	TRADER JOE'S COMPANY	50 WOODRUFF INDUSTRI	ICIS, FINDS, ECHO	TP
M73 / 5	THE HOME DEPOT	1118 WOODRUFF RD	RCRA NonGen / NLR, FINDS, ECHO	TP
M74 / 5	BJ S WHOLESALE CLUB	1118 WOODRUFF RD	SC LUST, SC UST, SC Financial Assurance,...	TP
M75 / 5	BJ'S WHOLESALE CLUB	1118 WOODRUFF RD	SC RGA LUST	TP
M76 / 5	BJS GAS	1118 WOODRUFF RD	RCRA NonGen / NLR	TP
M77 / 5	BJ S WHOLESALE CLUB	1118 WOODRUFF RD	FINDS	TP
O78 / 5	GREENVILLE MECHANICA	RT 6 WOODRUFF INDUST	FINDS	TP
M79 / 5	BJ'S WHOLESALE CLUB	SC-146	FINDS	TP
80 / 5	UST UNKNOWN 12839	121 WOODRUFF IND LN	SC UST	TP
P81 / 5		I-85 & WOODRUFF RAOD	ERNS	TP
P82 / 5	HOECHST CELANESE:GRE	I-85, WOODRUFF RD	FINDS, ECHO	TP
Q83 / 5	HOME DEPOT 1119	79 WOODRUFF INDUSTRI	RCRA-SQG	TP
Q84 / 5	HOME DEPOT STORE NO	79 WOODRUFF INDUSTRI	PA MANIFEST	TP
Q85 / 5	THE HOME DEPOT 1119	79 WOODRUFF INDUSTRI	FINDS, ECHO	TP
P86 / 5	GULF SERVICE STATION	I-85 & WOODRUFF	FINDS	TP
R87 / 5	PIEDMONT NATURAL GAS	100 WOODRUFF INDUSTR	SC LUST, SC UST, SC Financial Assurance	TP
R88 / 5	PIEDMONT NATURAL GAS	100 WOODRUFF INDUSTR	FINDS, ECHO	TP
R89 / 5	PIEDMONT NATURAL GAS	100 WOODRUFF INDUSTR	SC UST	TP
R90 / 5	PIEDMONT NATURAL GAS	100 WOODRUFF INDUSTR	SC RGA LUST	TP
R91 / 5	PIEDMONT NATURAL GAS	100 WOODRUFF IND LAN	RCRA-CESQG	TP
P92 / 5	GULF SERVICE STATION	I-85 & WOODRUFF	SC LUST, SC UST, SC RCR, SC GWCI	TP
S93 / 5	METRO BLUEPRINT & SU	109 WOODRUFF INDUSTR	FINDS, ECHO	TP
94 / 5	UNITED RENTALS	117 WOODRUFF IND LN	FINDS, ECHO	TP
S95 / 5	AIR POWER	107 WOODRUFF IND LAN	RCRA-CESQG, FINDS, ECHO	TP
T96 / 5	BH POLYMERS LLC	1148 WOODRUFF RD	FINDS, ECHO	TP
T97 / 5	HNA HOLDINGS INC	1148 WOODRUFF RD	SC NPDES, SC UIC	TP
T98 / 5	FIBER INDUSTRIES INC	WOODRUFF RD AT I-85	SEMS-ARCHIVE, RCRA NonGen / NLR, SC GWCI	TP
T99 / 5	ECS LTD (ENGINEERING	1148 WOODRUFF RD	FINDS	TP
100 / 5	FORMER CRESCENT CENT	15 CAROLINA POINT PK	SC ASBESTOS	TP
101 / 5	FORMER BOYLES FURNIT	68 CAROLINA POINT PR	SC ASBESTOS	TP

MAPPED SITES SUMMARY - FOCUS MAP 5

Target Property:
 WOODRUFF ROAD CONGESTION RELIEF STUDY AREA.
 GREENVILLE, SC 29607

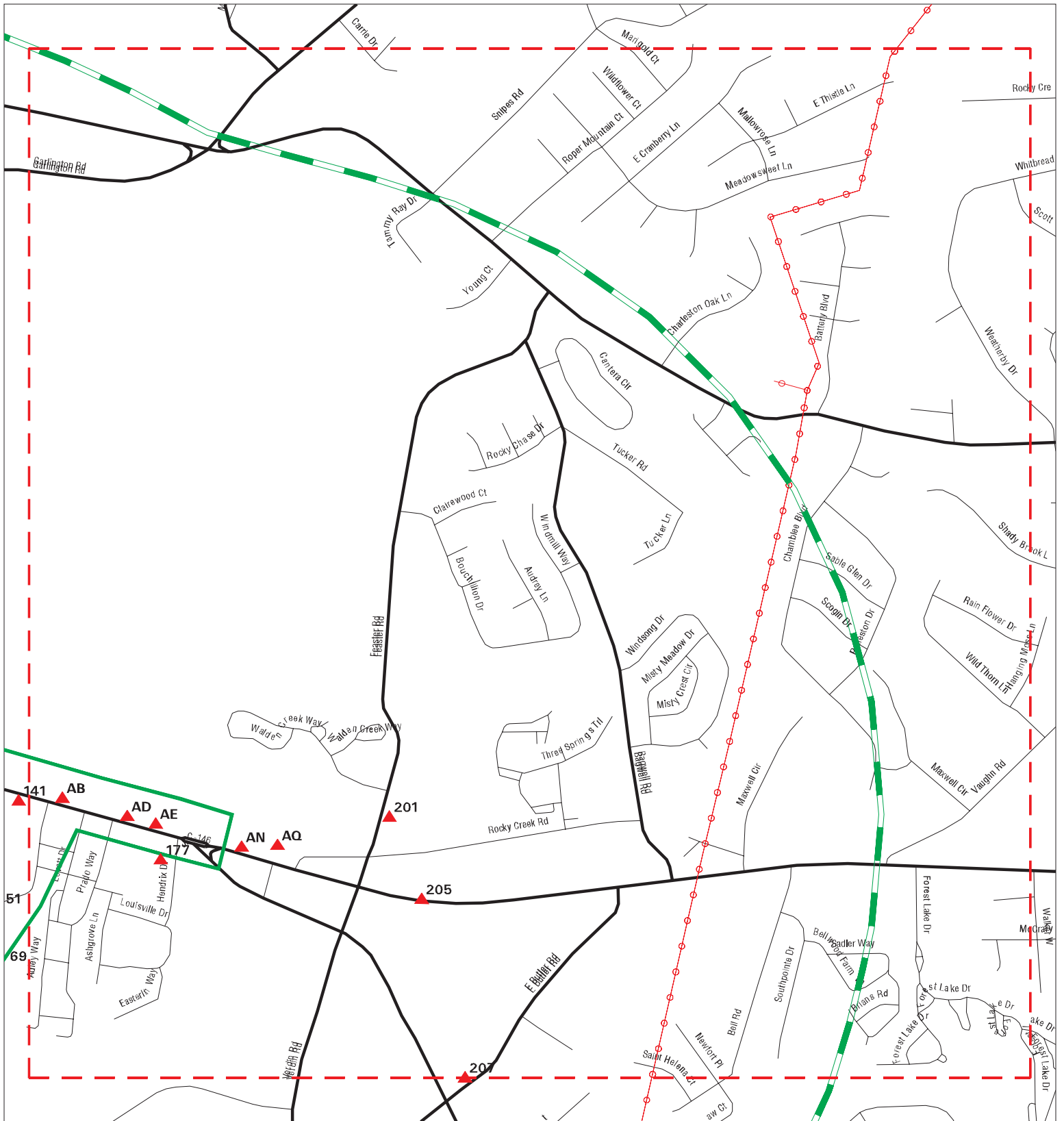
MAP ID / FOCUS MAP	SITE NAME	ADDRESS	DATABASE ACRONYMS	DIST (ft. & mi.) DIRECTION
U102 / 5	PORTRAIT INNOVATIONS	1129 WOODRUFF RD STE	RCRA-CESQG, PA MANIFEST	TP
U103 / 5	PORTRAIT INNOVATIONS	1129 WOODRUFF RD STE	FINDS, ECHO	TP
U104 / 5	BRASHIER POLK CLEANE	1170 A WOODRUFF RD	SC SHWS, SC DRYCLEANERS	TP
105 / 5		1140 WOODRUFF RD	SC SPILLS	TP
V106 / 5	SHOPS AT GREENRIDGE	1137 WOODRUFF RD, ST	SC SHWS	TP
V107 / 5	SHOPS AT GREENRIDGE	1137 WOODRUFF RD	SC AUL, SC VCP, SC BROWNFIELDS, SC ALLSI...	TP
W108 / 5	KISH CORP	1139 WOODRUFF RD & G	FINDS	TP
W109 / 5	BLUE JAY CORP	1139 WOODRUFF RD	SC RGA LUST	TP
W110 / 5	KISH CORP	1139 WOODRUFF RD	SC RGA LUST	TP
W111 / 5	AMERADA HESS STATION	1139 WOODRUFF RD	RCRA-CESQG, FINDS, ECHO	TP
V112 / 5	SOUTHERN BELL GNVLSC	MILLER & WOODRUFF RD	SC RGA LUST	TP
V113 / 5	SOUTHERN BELL - GNVL	MILLER & WOODRUFF RD	SC RGA LUST	TP
V114 / 5	BRASHIER-POLK CLEANE	1170 WOODRUFF RD A	EDR Hist Cleaner	TP
V115 / 5	RED ROBIN	1170 WOODRUFF RD	SC RGA LUST	TP
V116 / 5	BRASHIER POLK CLEANE	1170A WOODRUFF RD	RCRA NonGen / NLR	TP
V117 / 5	RED ROBIN	1170 WOODRUFF RD	FINDS, ECHO	TP
V118 / 5	RED ROBIN FOODS	1170 WOODRUFF RD	EDR Hist Auto	TP
V119 / 5	RED ROBIN	1170 WOODRUFF RD	SC LUST, SC UST, SC Financial Assurance,...	TP
V120 / 5	SOUTHERN BELL GNVLSC	MILLER & WOODRUFF RD	FINDS	TP
X121 / 5	C & A CABINET & GRAN	10 WOODRUFF OAK LANE	FINDS	TP
Y122 / 5	GARLINGTON STATION S	1143 WOODRUFF RD	SC ASBESTOS	TP
Y123 / 5	GARLINGTON STATION S	1143 WOODRUFF RD	SC ASBESTOS	TP
X124 / 5	BEERS YORK	1164 WOODRUFF RD	FINDS	TP
Y125 / 5	FORMER RESTAURANT	1145 WOODRUFF RD	SC ASBESTOS	TP
Z126 / 5	BLUE JAY CORP	1139 WOODRUFF RD	SC LUST, SC UST, SC Financial Assurance	TP
127 / 5	ALL CREATURES GREAT	50 WOODRUFF OAKS PAR	FINDS	TP
Z128 / 5	SOUTHERN BELL GNVLSC	MILLER & WOODRUFF RD	SC LUST, SC UST	TP
129 / 5	FIBER INDUSTRIES INC	INT I-85 & WOODRUFF	SC SHWS, SC AUL, SC VCP, SC ALLSITES	TP
130 / 5	MICHAEL A ZABEL D C	1178 WOODRUFF RD	FINDS	TP
131 / 5	BELLSOUTH:GREENVILLE	1330 MILLER ROAD	FINDS	TP
AA132 / 5	ENVIROPACT INC	1200 WOODRUFF RD STE	FINDS	TP
AA133 / 5	DAKOTA GENERAL CONTR	1200 WOODRUFF ROAD,	FINDS	TP
AA134 / 5	D R HORTON INC	1200 WOODRUFF RD G13	FINDS	TP
AA135 / 5	GME ENGINEERING	1200 WOODRUFF ROAD,	FINDS	TP
AA136 / 5	PULTE HOME CORPORATI	1200 WOODRUFF RD STE	FINDS	TP
AA137 / 5	BUNNELL-LAMMONS ENGI	1200 WOODRUFF RD	FINDS	TP
AA138 / 5	ULTIMATE GUTTER GUAR	1200 WOODRUFF ROAD	FINDS	TP
AA139 / 5	AIKEN MITCHELL CONST	1200 WOODRUFF ROAD,	FINDS	TP
141 / 5	SHERWIN WILLIAMS #36	1258 WOODRUFF ROAD	PA MANIFEST	TP

MAPPED SITES SUMMARY - FOCUS MAP 5

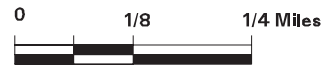
Target Property:
 WOODRUFF ROAD CONGESTION RELIEF STUDY AREA.
 GREENVILLE, SC 29607

MAP ID / FOCUS MAP	SITE NAME	ADDRESS	DATABASE ACRONYMS	DIST (ft. & mi.) DIRECTION		
AC142 / 5	FRANKIES FUN PARK	45 PARK WOODRUFF DR	FINDS			TP
AC143 / 5	FRANKIES FUN PARK	45 PARK WOODRUFF DR	SC UST, SC Financial Assurance			TP
151 / 5	TASK INDUSTRIAL CORP	2 TASK CT SMITH HIND	RCRA-CESQG			TP
AF152 / 5	OLD COMMERCIAL BUILD	1075 THOUSAND OAKS B	SC ASBESTOS			TP
AF153 / 5	BUILDING	1075 THOUSAND OAKS B	SC ASBESTOS			TP
AG154 / 5	BARKER PRODUCTS	1310 MILLER ROAD	RCRA-CESQG, FINDS, ECHO			TP
AG155 / 5	ALLTEL	1308 MILLER ROAD	ICIS, FINDS, ECHO			TP
AG156 / 5		1308 MILLER RD	SC SPILLS			TP
AF157 / 5	SYSTEMS & SERVICES	THOUSAND OAKS BLVD R	FINDS, ECHO			TP
AH158 / 5	PACKAGE CONCEPTS AND	1023 THOUSAND OAKS B	FINDS			TP
AH159 / 5	72497 - PACKAGE CONC	1023 THOUSAND OAKS B	FINDS			TP
AI160 / 5	CAROLINA TRACTOR & E	1022 THOUSAND OAK BL	RCRA NonGen / NLR, FINDS, ECHO			TP
AI161 / 5	CAROLINA TRACTOR & E	1022 THOUSAND OAKS B	RCRA NonGen / NLR, FINDS, ECHO			TP
AJ162 / 5	CARTER AND CRAWLEY F	1010 THOUSAND OAKS B	SC RGA HWS			TP
AJ163 / 5	CARTER AND CRAWLEY F	1010 THOUSAND OAKS B	SC SHWS, SC VCP, SC BROWNFIELDS			TP
AJ164 / 5	FORMER CARTER & CRAW	1010 THOUSAND OAKS B	SC LUST, SC UST, SC Financial Assurance			TP
AJ165 / 5	CARTER AND CRAWLEY I	1010 THOUSAND OAKS B	RCRA NonGen / NLR, FINDS, ECHO			TP
AK166 / 5	HD SUPPLY CONSTRUCTI	1030 THOUSAND OAKS B	PA MANIFEST			TP
AK167 / 5	HD SUPPLY CONSTRUCTI	1030 THOUSAND OAKS B	RCRA-CESQG			TP
AK168 / 5	HD SUPPLY CONSTRUCTI	1030 THOUSAND OAKS B	FINDS, ECHO			TP
169 / 5	TASK INDUSTRIAL CORP	2 TASK CT	FINDS, ECHO			TP
AL170 / 5	BROADWAY LIGHTS	1085 THOUSAND OAKS B	SC SHWS			TP
AL171 / 5	BROADWAY LIGHTS LLC	1085 THOUSAND OAKS B	ECHO			TP
AL172 / 5	BROADWAY LIGHTS LLC	1085 THOUSAND OAKS B	RCRA-SQG, FINDS			TP
173 / 5	SYSTEMS & SERVICES	THOUSAND OAKS BLVD R	RCRA NonGen / NLR			TP
182 / 5	BOWMAN TRANSPORTATIO	1117 WOODRUFF RD	SC SHWS, SC LUST, SC UST, SC VCP, SC BRO...	149	0.028	NE
AO183 / 5	GREENVILLE MALL	1025 WOODRUFF RD	SC UST	194	0.037	NNE
AO184 / 5	CABELA'S GREENVILLE	1025 WOODRUFF RD STE	RCRA-CESQG, FINDS, ECHO	194	0.037	NNE
AO185 / 5	MONTGOMERY WARD	1025 WOODRUFF RD	SC LUST, SC UST	194	0.037	NNE
186 / 5	ZSK CORPORATION	33 MARKET POINT DR	EDR Hist Auto	241	0.046	SSE
190 / 5	LOWES OF GREENVILLE	1131 WOODRUFF RD	RCRA-SQG	341	0.065	NNE
AR192 / 5	SAMS CLUB 8278	1211 WOODRUFF RD	SC UST, SC ASBESTOS, SC Financial Assura...	430	0.081	NNE
AR193 / 5	SAMS CLUB 8278	1211 WOODRUFF RD	RCRA-SQG	430	0.081	NNE
AR194 / 5	SAMS CLUB 8278	1211 WOODRUFF RD	PA MANIFEST	430	0.081	NNE
198 / 5	GENERAL ELECTRIC		SC SWF/LF	893	0.169	NNE
203 / 5	HONBARRIER PROPERTY	600 INDEPENDENCE BLV	SC SHWS	1420	0.269	NE
204 / 5	INDEPENDENCE POINTE	1 INDEPENDENCE POINT	SC LUST, SC UST	1512	0.286	NE
208 / 5	GE GREENVILLE GAS TU	300 GARLINGTON RD	CORRACTS, RCRA-TSDF, RCRA-LQG, US ENG CO383	383	0.641	NNE
209 / 5	GARLINGTON OFFICE PA	319 GARLINGTON RD	SC SHWS, SC ALLSITES	3695	0.700	NNE

Focus Map - 6 - 05707302.5r



- ▲ Sites
- ▲ Focus Map - Sites
- ▭ Indian Reservations BIA
- ▭ Target Property
- ▭ Power Line
- ▭ Search Buffer
- ▭ National Priority List Sites
- ▭ Focus Map - No Sites
- ▭ Dept. Defense Sites



SITE NAME: Woodruff Road Congestion Relief Study Area.
ADDRESS: Woodruff Road Congestion Relief Study Area.
CITY/STATE: Greenville SC
ZIP: 29607

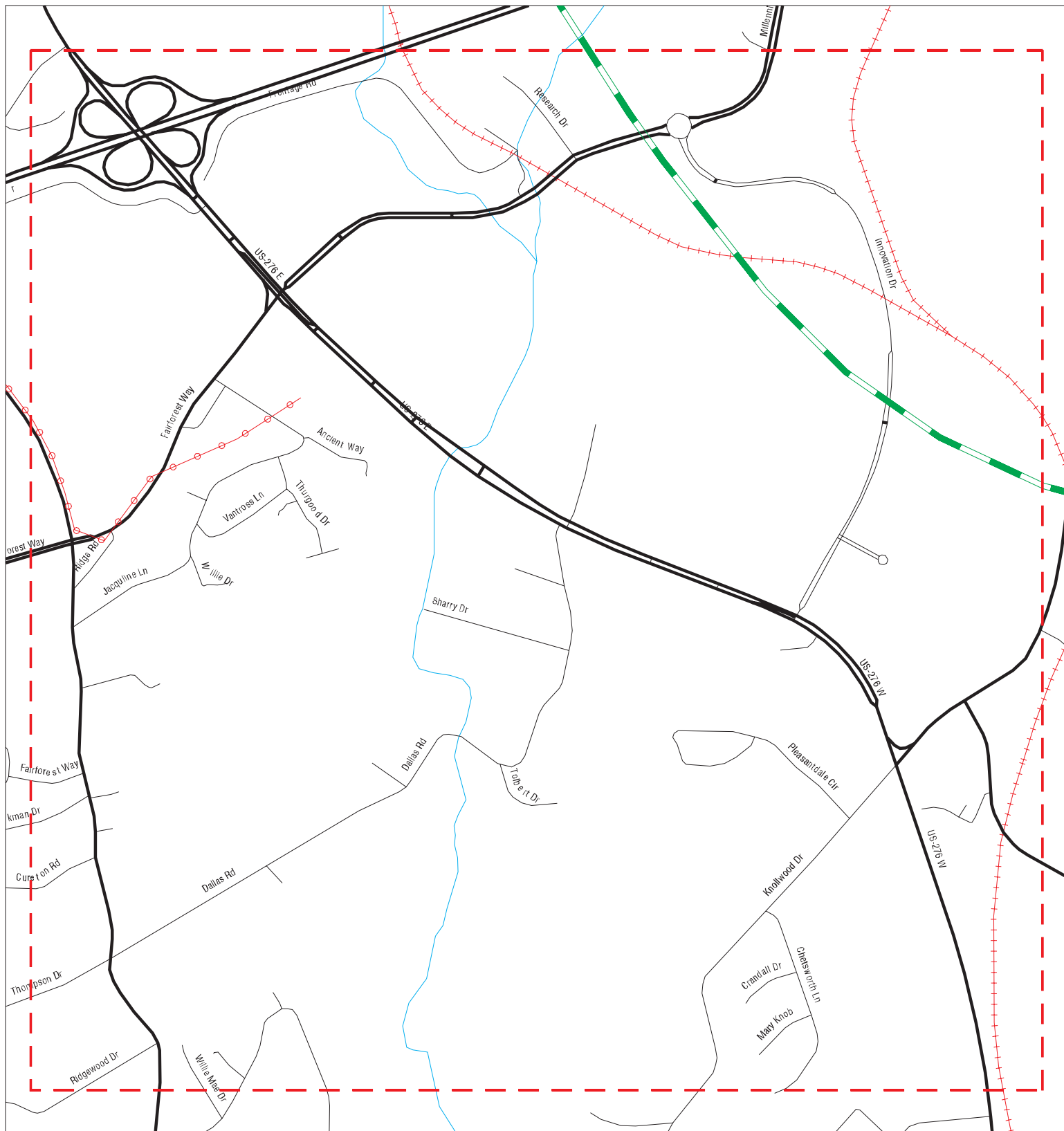
CLIENT: TRC Environmental, Corp
CONTACT: Robert Hanley
INQUIRY #: 05707302.5r
DATE: 07/03/19

MAPPED SITES SUMMARY - FOCUS MAP 6

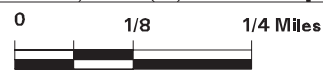
Target Property:
 WOODRUFF ROAD CONGESTION RELIEF STUDY AREA.
 GREENVILLE, SC 29607

MAP ID / FOCUS MAP	SITE NAME	ADDRESS	DATABASE ACRONYMS	DIST (ft. & mi.) DIRECTION
AB140 / 6	DCI MANAGEMENT GROUP	1401C WOODRUFF RD	EDR Hist Cleaner	TP
AB144 / 6	RITE AID 11638	1400 WOODRUFF RD	RCRA NonGen / NLR, US AIRS, FINDS, ECHO	TP
AB145 / 6	SAVE A LOT FOOD STOR	1400 WOODRUFF ROAD	FINDS	TP
AB146 / 6	SAVE A LOT FOOD	1400 WOODRUFF RD	FINDS, ECHO	TP
AD147 / 6	WAL MART SUPERCENTER	1451 WOODRUFF ROAD	PA MANIFEST	TP
AD148 / 6	WALMART SUPERCENTER	1451 WOODRUFF RD	RCRA-SQG, FINDS, ECHO	TP
AE149 / 6		1455 WOODRUFF ROAD	ERNS	TP
AE150 / 6	EPICUREAN BUILDING	1455 WOODRUFF RD	SC ASBESTOS	TP
177 / 6	QUIKTRIP 1134	1460 WOODRUFF RD	SC UST, SC ASBESTOS, SC Financial Assura...	37 0.007 SSW
AN178 / 6	SPINX 130	1510 WOODRUFF RD	SC UST, SC Financial Assurance	119 0.023 ESE
AN179 / 6	SPINX OIL CO INC	1510 WOODRUFF RD	EDR Hist Auto	119 0.023 ESE
AN180 / 6	NATIONAL TIRE & BATT	1503 WOODRUFF RD	RCRA-CESQG	138 0.026 ESE
AQ191 / 6	MAJIK TOUCH CLEANERS	1507 WOODRUFF RD STE	EDR Hist Cleaner	417 0.079 ESE
AQ196 / 6	CLY INC	1604 WOODRUFF RD	EDR Hist Cleaner	564 0.107 ESE
AQ197 / 6	MASTERS MARK DRY CLE	1604 WOODRUFF RD	RCRA-CESQG, SC SHWS, FINDS, ECHO, SC DRY.	564 0.107 ESE
201 / 6	BRASHIER-POLK CLEANE	210 FEASTER RD	SC SHWS, SC DRYCLEANERS	1282 0.243 East
205 / 6	FRANK S GROCERY	1631 WOODRUFF RD	SC LUST, SC UST	1660 0.314 ESE
207 / 6	LAURENS ELECTRIC COO	1201 E BUTLER RD	SC LUST	2621 0.496 SE

Focus Map - 7 - 05707302.5r



- | | | | | | |
|--|-----------------|--|----------------------|--|------------------------------|
| | Sites | | Focus Map - Sites | | Indian Reservations BIA |
| | Target Property | | Power Line | | National Priority List Sites |
| | Search Buffer | | Focus Map - No Sites | | Dept. Defense Sites |



SITE NAME: Woodruff Road Congestion Relief Study Area.
ADDRESS: Woodruff Road Congestion Relief Study Area.
CITY/STATE: Greenville SC
ZIP: 29607

CLIENT: TRC Environmental, Corp
CONTACT: Robert Hanley
INQUIRY #: 05707302.5r
DATE: 07/03/19

MAPPED SITES SUMMARY - FOCUS MAP 7

Target Property:
WOODRUFF ROAD CONGESTION RELIEF STUDY AREA.
GREENVILLE, SC 29607

MAP ID / FOCUS MAP	SITE NAME	ADDRESS	DATABASE ACRONYMS	DIST (ft. & mi.) DIRECTION
-----------------------	-----------	---------	-------------------	-------------------------------

NO MAPPED SITES FOUND

Focus Map - 8 - 05707302.5r



- ▲ Sites
- - - Focus Map - Sites
- Indian Reservations BIA
- - - Target Property
- - - Power Line
- National Priority List Sites
- - - Search Buffer
- Dept. Defense Sites
- - - Focus Map - No Sites



SITE NAME: Woodruff Road Congestion Relief Study Area.
 ADDRESS: Woodruff Road Congestion Relief Study Area.
 CITY/STATE: Greenville SC
 ZIP: 29607

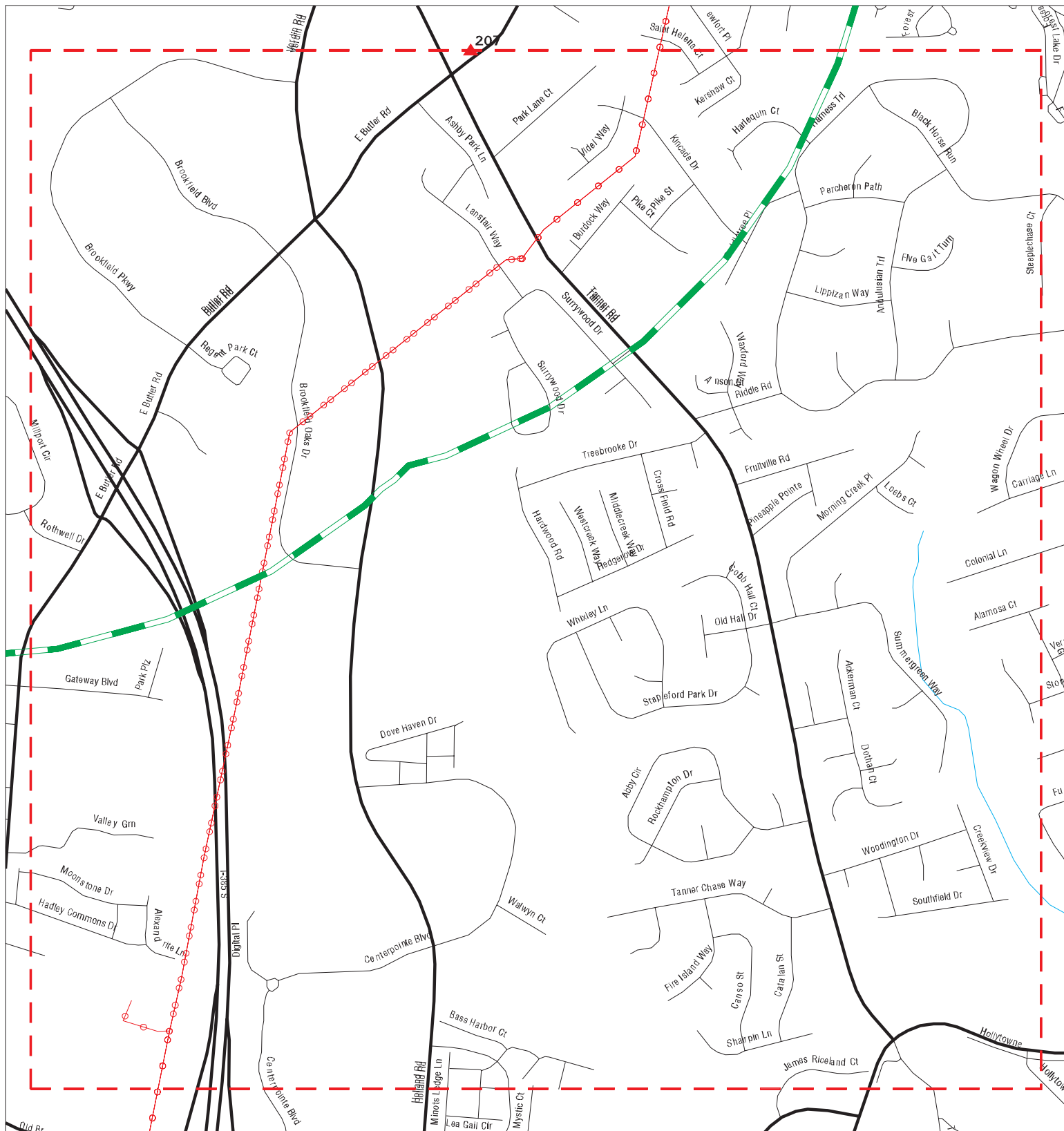
CLIENT: TRC Environmental, Corp
 CONTACT: Robert Hanley
 INQUIRY #: 05707302.5r
 DATE: 07/03/19

MAPPED SITES SUMMARY - FOCUS MAP 8

Target Property:
WOODRUFF ROAD CONGESTION RELIEF STUDY AREA.
GREENVILLE, SC 29607

MAP ID / FOCUS MAP	SITE NAME	ADDRESS	DATABASE ACRONYMS	DIST (ft. & mi.) DIRECTION
202 / 8	EARTH TECH	3 PILGRIM ROAD	RCRA-CESQG, FINDS, ECHO	1306 0.247 South

Focus Map - 9 - 05707302.5r



- ▲ Sites
- ▬ Target Property
- ▬ Search Buffer
- ▬ Focus Map - No Sites
- ▬ Focus Map - Sites
- Power Line
- ▨ National Priority List Sites
- ▧ Dept. Defense Sites
- ▨ Indian Reservations BIA



SITE NAME: Woodruff Road Congestion Relief Study Area.
ADDRESS: Woodruff Road Congestion Relief Study Area.
CITY/STATE: Greenville SC
ZIP: 29607

CLIENT: TRC Environmental, Corp
CONTACT: Robert Hanley
INQUIRY #: 05707302.5r
DATE: 07/03/19

MAPPED SITES SUMMARY - FOCUS MAP 9

Target Property:
WOODRUFF ROAD CONGESTION RELIEF STUDY AREA.
GREENVILLE, SC 29607

MAP ID / FOCUS MAP	SITE NAME	ADDRESS	DATABASE ACRONYMS	DIST (ft. & mi.) DIRECTION
-----------------------	-----------	---------	-------------------	-------------------------------

NO MAPPED SITES FOUND

Map ID
Direction
Distance
Elevation

MAP FINDINGS

Site

Database(s)

EDR ID Number
EPA ID Number

A1 **DRYCLEAN USA**
Target **14 ROPER MOUNTAIN RD**
Property **GREENVILLE, SC 29607**

RCRA-CESQG **1004780149**
SCD981480437

Site 1 of 16 in cluster A

Actual:
1019 ft.

RCRA-CESQG:

Focus Map:
4

Date form received by agency: 10/21/2008
Facility name: DRYCLEAN USA
Facility address: 14 ROPER MOUNTAIN RD
GREENVILLE, SC 29607
EPA ID: SCD981480437
Mailing address: PO BOX 788
LYMAN, SC 29365
Contact: GARY VANCE
Contact address: SPARTANBURG HWY
LYMAN, SC 29365
Contact country: US
Contact telephone: 864-439-6868
Contact email: Not reported
EPA Region: 04
Classification: Conditionally Exempt Small Quantity Generator
Description: Handler: generates 100 kg or less of hazardous waste per calendar month, and accumulates 1000 kg or less of hazardous waste at any time; or generates 1 kg or less of acutely hazardous waste per calendar month, and accumulates at any time: 1 kg or less of acutely hazardous waste; or 100 kg or less of any residue or contaminated soil, waste or other debris resulting from the cleanup of a spill, into or on any land or water, of acutely hazardous waste; or generates 100 kg or less of any residue or contaminated soil, waste or other debris resulting from the cleanup of a spill, into or on any land or water, of acutely hazardous waste during any calendar month, and accumulates at any time: 1 kg or less of acutely hazardous waste; or 100 kg or less of any residue or contaminated soil, waste or other debris resulting from the cleanup of a spill, into or on any land or water, of acutely hazardous waste

Owner/Operator Summary:

Owner/operator name: VAN DEV LLC
Owner/operator address: SPARTANBURG HWY
LYMAN, SC 29365
Owner/operator country: US
Owner/operator telephone: 864-439-6868
Owner/operator email: Not reported
Owner/operator fax: Not reported
Owner/operator extension: Not reported
Legal status: Private
Owner/Operator Type: Operator
Owner/Op start date: 09/26/2008
Owner/Op end date: Not reported

Owner/operator name: DRYCLEAN USA SC INC
Owner/operator address: 4401 N KEYSTONE AVE
INDIANAPOLIS, IN 46205
Owner/operator country: US
Owner/operator telephone: 999-999-9999
Owner/operator email: Not reported
Owner/operator fax: Not reported
Owner/operator extension: Not reported

Map ID
Direction
Distance
Elevation

MAP FINDINGS

Site

Database(s)

EDR ID Number
EPA ID Number

DRYCLEAN USA (Continued)

1004780149

Legal status: Private
Owner/Operator Type: Owner
Owner/Op start date: 09/26/2008
Owner/Op end date: Not reported

Owner/operator name: VAN DEV LLC
Owner/operator address: SPARTANBURG HWY
LYMAN, SC 29365

Owner/operator country: US
Owner/operator telephone: 864-439-6868
Owner/operator email: Not reported
Owner/operator fax: Not reported
Owner/operator extension: Not reported
Legal status: Private
Owner/Operator Type: Owner
Owner/Op start date: 09/26/2008
Owner/Op end date: Not reported

Handler Activities Summary:

U.S. importer of hazardous waste: No
Mixed waste (haz. and radioactive): No
Recycler of hazardous waste: No
Transporter of hazardous waste: No
Treater, storer or disposer of HW: No
Underground injection activity: No
On-site burner exemption: No
Furnace exemption: No
Used oil fuel burner: No
Used oil processor: No
User oil refiner: No
Used oil fuel marketer to burner: No
Used oil Specification marketer: No
Used oil transfer facility: No
Used oil transporter: No

Historical Generators:

Date form received by agency: 04/06/2000
Site name: DRYCLEAN USA 404
Classification: Conditionally Exempt Small Quantity Generator

Hazardous Waste Summary:

. Waste code: D000
. Waste name: Not Defined

. Waste code: D002
. Waste name: CORROSIVE WASTE

. Waste code: D007
. Waste name: CHROMIUM

. Waste code: D008
. Waste name: LEAD

. Waste code: D039
. Waste name: TETRACHLOROETHYLENE

Map ID
 Direction
 Distance
 Elevation

MAP FINDINGS

Site

Database(s)

EDR ID Number
 EPA ID Number

DRYCLEAN USA (Continued)

1004780149

- . Waste code: D040
- . Waste name: TRICHLOROETHYLENE

- . Waste code: F002
- . Waste name: THE FOLLOWING SPENT HALOGENATED SOLVENTS: TETRACHLOROETHYLENE, METHYLENE CHLORIDE, TRICHLOROETHYLENE, 1,1,1-TRICHLOROETHANE, CHLOROBENZENE, 1,1,2-TRICHLORO-1,2,2-TRIFLUOROETHANE, ORTHO-DICHLOROBENZENE, TRICHLOROFLUOROMETHANE, AND 1,1,2, TRICHLOROETHANE; ALL SPENT SOLVENT MIXTURES/BLENDS CONTAINING, BEFORE USE, A TOTAL OF TEN PERCENT OR MORE (BY VOLUME) OF ONE OR MORE OF THE ABOVE HALOGENATED SOLVENTS OR THOSE SOLVENTS LISTED IN F001, F004, AND F005; AND STILL BOTTOMS FROM THE RECOVERY OF THESE SPENT SOLVENTS AND SPENT SOLVENT MIXTURES.

Violation Status: No violations found

A2 **QUICK AS A WINK #404**
Target **14 ROPER MOUNTAIN RD**
Property **GREENVILLE, SC**

SC RGA HWS **S114827596**
N/A

Site 2 of 16 in cluster A

Actual: 1019 ft.	RGA HWS:	2012	QUICK AS A WINK #404	14 ROPER MOUNTAIN RD
Focus Map: 4		2011	QUICK AS A WINK #404	14 ROPER MOUNTAIN RD
		2010	QUICK AS A WINK #404	14 ROPER MOUNTAIN RD
		2009	QUICK AS A WINK #404	14 ROPER MOUNTAIN RD
		2008	QUICK AS A WINK #404	14 ROPER MOUNTAIN RD

A3 **DCI MANAGEMENT GROUP INC**
Target **14 ROPER MOUNTAIN RD**
Property **GREENVILLE, SC 29607**

EDR Hist Cleaner **1019969875**
N/A

Site 3 of 16 in cluster A

Actual: 1019 ft.	EDR Hist Cleaner		
Focus Map: 4	Year:	Name:	Type:
	2001	DRYCLEAN USA OF FLORIDA INC	Drycleaning Plants, Except Rugs
	2002	DRYCLEAN USA OF FLORIDA INC	Drycleaning Plants, Except Rugs
	2003	DRYCLEAN USA OF FLORIDA INC	Drycleaning Plants, Except Rugs
	2004	DCI MANAGEMENT GROUP INC	Drycleaning Plants, Except Rugs
	2005	DCI MANAGEMENT GROUP INC	Drycleaning Plants, Except Rugs
	2006	DCI MANAGEMENT GROUP INC	Drycleaning Plants, Except Rugs
	2007	DCI MANAGEMENT GROUP INC	Drycleaning Plants, Except Rugs
	2012	DRYCLEAN USA CAROLINA	Drycleaning Plants, Except Rugs, NEC
	2013	DRYCLEAN USA CAROLINA	Drycleaning Plants, Except Rugs, NEC
	2014	DRYCLEAN USA CAROLINA	Drycleaning Plants, Except Rugs

MAP FINDINGS

Map ID
Direction
Distance
Elevation

Site

Database(s)

EDR ID Number
EPA ID Number

A4 **QUICK AS A WINK #404**
Target **14 ROPER MOUNTAIN RD**
Property **GREENVILLE, SC 29607**

SC SHWS **S105621401**
N/A

Site 4 of 16 in cluster A

Actual: **SHWS:**
1019 ft. Name: QUICK AS A WINK #404
Focus Map: Address: 14 ROPER MOUNTAIN RD
4 City,State,Zip: GREENVILLE, SC 29607
 EPA ID: SCDRY0052502

A5 **DRYCLEAN USA STORE 404**
Target **14 ROPER MTN RD**
Property **GREENVILLE, SC 29607**

FINDS **1016120472**
ECHO **N/A**

Site 5 of 16 in cluster A

Actual: **FINDS:**
1019 ft.
Focus Map: Registry ID: 110002249228
4

Environmental Interest/Information System
 SC-EFIS (South Carolina - Environmental Facility Information System) integrates information on environmental facilities, permits, violations, enforcement actions, and compliance activities needed to support regulatory requirements and target environmental quality improvements for the water, air, solid waste, and hazardous waste program areas. The EFIS was developed by the state of South Carolina and Maine joined their system in 2004.

RCRAInfo is a national information system that supports the Resource Conservation and Recovery Act (RCRA) program through the tracking of events and activities related to facilities that generate, transport, and treat, store, or dispose of hazardous waste. RCRAInfo allows RCRA program staff to track the notification, permit, compliance, and corrective action activities required under RCRA.

Click this hyperlink while viewing on your computer to access additional FINDS: detail in the EDR Site Report.

ECHO:
 Envid: 1016120472
 Registry ID: 110002249228
 DFR URL: <http://echo.epa.gov/detailed-facility-report?fid=110002249228>

A6 **PANTRY #3278 DBA DEPOT**
Target **1001 WOODRUFF RD**
Property **GREENVILLE, SC**

SC RGA LUST **S114817209**
N/A

Site 6 of 16 in cluster A

Actual: **RGA LUST:**
1012 ft. 1999 PANTRY #3278 DBA DEPOT 1001 WOODRUFF RD
Focus Map:
4

Map ID
 Direction
 Distance
 Elevation

MAP FINDINGS

Site

Database(s)

EDR ID Number
 EPA ID Number

A7 **PANTRY 3278 DBA DEPOT**
Target **1001 WOODRUFF RD**
Property **GREENVILLE, SC**

SC RGA LUST **S114817437**
N/A

Site 7 of 16 in cluster A

Actual: 1012 ft.	RGA LUST:	2012	PANTRY 3278 DBA DEPOT	1001 WOODRUFF RD
Focus Map: 4		2011	PANTRY 3278 DBA DEPOT	1001 WOODRUFF RD
		2010	PANTRY 3278 DBA DEPOT	1001 WOODRUFF RD
		2009	PANTRY 3278 DBA DEPOT	1001 WOODRUFF RD
		2008	PANTRY 3278 DBA DEPOT	1001 WOODRUFF RD
		2007	PANTRY 3278 DBA DEPOT	1001 WOODRUFF RD
		2006	PANTRY 3278 DBA DEPOT	1001 WOODRUFF RD
		2005	PANTRY 3278 DBA DEPOT	1001 WOODRUFF RD
		2004	PANTRY 3278 DBA DEPOT	1001 WOODRUFF RD
		2003	PANTRY 3278 DBA DEPOT	1001 WOODRUFF RD
		2002	PANTRY 3278 DBA DEPOT	1001 WOODRUFF RD
		2000	PANTRY 3278 DBA DEPOT	1001 WOODRUFF RD

A8 **PANTRY INC**
Target **1001 WOODRUFF RD**
Property **GREENVILLE, SC 29607**

EDR Hist Auto **1021401403**
N/A

Site 8 of 16 in cluster A

Actual: 1012 ft.	EDR Hist Auto		
Focus Map: 4	Year:	Name:	Type:
	1994	MAXXON R & H INC	Gasoline Service Stations
	1995	MAXXON R & H INC	Gasoline Service Stations
	1996	MAXXON R & H INC	Gasoline Service Stations
	1997	MAXXON R & H INC	Convenience Stores
	1998	MAXXON R & H INC	Convenience Stores
	1999	REI INC	Convenience Stores
	2000	REI INC	Convenience Stores
	2001	REI INC	Convenience Stores
	2002	REI INC	Convenience Stores
	2004	PANTRY INC	Convenience Stores
	2005	PANTRY INC	Convenience Stores
	2007	PANTRY INC	Convenience Stores
	2008	PANTRY INC	Convenience Stores
	2009	PANTRY INC	Convenience Stores
	2010	PANTRY INC	Convenience Stores
	2011	PANTRY INC	Convenience Stores
	2012	PANTRY INC	Convenience Stores
	2013	PANTRY INC	Convenience Stores
	2014	PANTRY INC	Convenience Stores

MAP FINDINGS

Map ID
Direction
Distance
Elevation

Site

Database(s)

EDR ID Number
EPA ID Number

A9 **PANTRY 3278 DBA DEPOT**
Target **1001 WOODRUFF RD**
Property **GREENVILLE, SC 29607**

FINDS **1007242889**
 N/A

Site 9 of 16 in cluster A

Actual: **FINDS:**
1012 ft.

Focus Map: Registry ID: 110017146453
4

Environmental Interest/Information System
SC-EFIS (South Carolina - Environmental Facility Information System) integrates information on environmental facilities, permits, violations, enforcement actions, and compliance activities needed to support regulatory requirements and target environmental quality improvements for the water, air, solid waste, and hazardous waste program areas. The EFIS was developed by the state of South Carolina and Maine joined their system in 2004.

[Click this hyperlink](#) while viewing on your computer to access additional FINDS: detail in the EDR Site Report.

A10 **FORMER SPINX STATION 116**
Target **1001 WOODRUFF RD**
Property **GREENVILLE, SC**

SC UST **U004255898**
 N/A

Site 10 of 16 in cluster A

Actual: **UST:**
1012 ft. Name: FORMER SPINX STATION 116
Focus Map: Address: 1001 WOODRUFF RD
4 City: GREENVILLE
 Facility ID: 04258
 Permit: N 04258
 Owner: SPINX CO INC
 Owner Address: 1414 E WASHINGTON ST
 Owner City, st, zip: GREENVILLE SC 29607-1864
 Owner Phone: 864-233-5421

Tank ID: Not reported
Status: **Not reported**
Capacity: Not reported
Product: Not reported
Calcage: Not reported

A11 **DEPOT FOOD STORE #402**
Target **1001 WOODRUFF RD**
Property **GREENVILLE, SC**

SC RGA LUST **S114808367**
 N/A

Site 11 of 16 in cluster A

Actual: **RGA LUST:**
1012 ft. 1996 DEPOT FOOD STORE #402 1001 WOODRUFF RD

Focus Map:
4

MAP FINDINGS

Map ID			EDR ID Number
Direction			EPA ID Number
Distance			
Elevation	Site	Database(s)	

A12	FORMER SPINX STATION 116	FINDS	1007247119
Target	1001 WOODRUFF RD		N/A
Property	GREENVILLE, SC 29607		

Site 12 of 16 in cluster A

Actual: FINDS:
1012 ft.

Focus Map: Registry ID: 110017190181
4

Environmental Interest/Information System
SC-EFIS (South Carolina - Environmental Facility Information System) integrates information on environmental facilities, permits, violations, enforcement actions, and compliance activities needed to support regulatory requirements and target environmental quality improvements for the water, air, solid waste, and hazardous waste program areas. The EFIS was developed by the state of South Carolina and Maine joined their system in 2004.

[Click this hyperlink](#) while viewing on your computer to access additional FINDS: detail in the EDR Site Report.

A13	DEPOT FOOD STORE 402	SC RGA LUST	S114808382
Target	1001 WOODRUFF RD		N/A
Property	GREENVILLE, SC		

Site 13 of 16 in cluster A

Actual: RGA LUST:
1012 ft.

Focus Map: 1998 DEPOT FOOD STORE 402 1001 WOODRUFF RD
4 1997 DEPOT FOOD STORE 402 1001 WOODRUFF RD

A14	SPINX #116	SC RGA LUST	S114821933
Target	1001 WOODRUFF RD		N/A
Property	GREENVILLE, SC		

Site 14 of 16 in cluster A

Actual: RGA LUST:
1012 ft.

Focus Map: 1992 SPINX #116 1001 WOODRUFF RD
4

Map ID
Direction
Distance
Elevation

MAP FINDINGS

Site

Database(s)

EDR ID Number
EPA ID Number

A15 **CIRCLE K 2723278**
Target **1001 WOODRUFF RD**
Property **GREENVILLE, SC**

SC LUST **U003666030**
SC UST **N/A**
SC RCR
SC VCP
SC BROWNFIELDS
SC ALLSITES
SC Financial Assurance
SC GWCI

Site 15 of 16 in cluster A

Actual:
1012 ft.

Focus Map:
4

LUST:
Name: CIRCLE K 2723278
Address: 1001 WOODRUFF RD
City,State,Zip: GREENVILLE, SC 29607-4108
Release Number: 1
Facility ID: 12119
Release Status Number: 3
Substance: PETRO
Tank Owner Company Name: CIRCLE K STORES INC
Tank Owner Last Name: CIRCLE K STORES INC
Tank Owner First name: Not reported
NFA Date: 01/21/2009
Tank Owner City: CHARLOTTE
Confirmed Date: Not reported
Release Date: 04/27/1989
EID: 1768884
Local Facility District: Greenville EQC Office
SCRBCA Class Number: 5A
Release Fin Type Code: WI
Qualified: Y
Release Source: Not reported
Local Fac Last Name: CIRCLE K 2723278
Local Fac First Name: Not reported
User Name: BRINEYSM
Cleanup Initiated Date: 08/04/1989
Prefix: P
Total Score: 3

LUST:
Release Date: 04/27/1989
Cleanup Complete Date: Not reported
Depth to Ground Water: 24
Ground Water Flow Direction: SE
Release Number: 1
Confirmed date: 08/04/1989
RP Name: SPINX CO INC
RP Address: 1414 E WASHINGTON ST
RP City: GREENVILLE
RP State: SC
RP Zip: 29607-1864
SCRBCA Class Code: CLASS5A
Project Manager: BRINEY, STEPHANIE M
Release Fin Type Code: WI

UST:
Name: CIRCLE K 2723278
Address: 1001 WOODRUFF RD
City: GREENVILLE
Facility ID: 12119

Map ID
Direction
Distance
Elevation

MAP FINDINGS

Site

Database(s)

EDR ID Number
EPA ID Number

CIRCLE K 2723278 (Continued)

U003666030

Permit: P 12119
Owner: CIRCLE K STORES INC
Owner Address: 1100 SITUS CT
Owner City, st, zip: RALEIGH NC 27606
Owner Phone: 800-476-7574

Tank ID: 1
Status: Abandoned
Capacity: 10000
Product: Gasoline RUL
Calcage: 0

Name: CIRCLE K 2723278
Address: 1001 WOODRUFF RD
City: GREENVILLE

Tank ID: 10
Status: Abandoned
Capacity: 30000
Product: Gasoline
Calcage: Not reported

Name: CIRCLE K 2723278
Address: 1001 WOODRUFF RD
City: GREENVILLE

Tank ID: 11
Status: Abandoned
Capacity: 5000
Product: Kerosene
Calcage: Not reported

Name: CIRCLE K 2723278
Address: 1001 WOODRUFF RD
City: GREENVILLE

Tank ID: 12
Status: Abandoned
Capacity: 6000
Product: Diesel fuel
Calcage: Not reported

Name: CIRCLE K 2723278
Address: 1001 WOODRUFF RD
City: GREENVILLE

Tank ID: 2
Status: Abandoned
Capacity: 10000
Product: Gasoline Plus
Calcage: 0

Name: CIRCLE K 2723278
Address: 1001 WOODRUFF RD
City: GREENVILLE

Tank ID: 3

Map ID
Direction
Distance
Elevation

MAP FINDINGS

Site

Database(s)

EDR ID Number
EPA ID Number

CIRCLE K 2723278 (Continued)

U003666030

Status: Abandoned
Capacity: 10000
Product: Gasoline Super/Prem
Calcage: 0

Name: CIRCLE K 2723278
Address: 1001 WOODRUFF RD
City: GREENVILLE

Tank ID: 4
Status: Abandoned
Capacity: 10000
Product: Diesel fuel
Calcage: 0

Name: CIRCLE K 2723278
Address: 1001 WOODRUFF RD
City: GREENVILLE

Tank ID: 5
Status: Abandoned
Capacity: 8000
Product: Gasoline
Calcage: Not reported

Name: CIRCLE K 2723278
Address: 1001 WOODRUFF RD
City: GREENVILLE

Tank ID: 6
Status: Abandoned
Capacity: 8000
Product: Gasoline
Calcage: Not reported

Name: CIRCLE K 2723278
Address: 1001 WOODRUFF RD
City: GREENVILLE

Tank ID: 7
Status: Abandoned
Capacity: 10000
Product: Gasoline
Calcage: Not reported

Name: CIRCLE K 2723278
Address: 1001 WOODRUFF RD
City: GREENVILLE

Tank ID: 8
Status: Abandoned
Capacity: 8000
Product: Gasoline
Calcage: Not reported

Name: CIRCLE K 2723278
Address: 1001 WOODRUFF RD

Map ID
Direction
Distance
Elevation

MAP FINDINGS

Site

Database(s)

EDR ID Number
EPA ID Number

CIRCLE K 2723278 (Continued)

U003666030

City: GREENVILLE
Tank ID: 9
Status: **Abandoned**
Capacity: 8000
Product: Gasoline
Calcage: Not reported

RCR:

Name: CIRCLE K 2723278
Address: 1001 WOODRUFF RD
City,State,Zip: GREENVILLE, SC 29607-4108
Entity Responsibility: Not reported
Region: Not reported
Tax Id: 0545010101804
Latitude: 34.83666
Longitude: -82.31650
Tracking Number: 12119
Regulatory Program: Not reported
Reported: 04/27/89
CU-MCL: 01/21/09
Unit Type: Not reported
Unit Number/Letter: Not reported
Area/Acres: Not reported
Affected Media: Not reported
Site/Unit: Not reported
Conditions: Not reported
Associated Response/Corrective Action: Not reported
Associated Chemicals Requiring: Not reported

VCP:

Name: PANTRY 3278
Address: 1001 WOODRUFF RD
City,State,Zip: GREENVILLE, SC 29607-4108
Person Company: HUTTON ST 17 LLC
Prim Address 1: 736 CHERRY ST
Prim Address 2: Not reported
Prim City: CHATTANOOGA
Prim State: TN
Prim Zip: 37402
Type Brownfield: Not reported
Contact: KAREN J HUTTON
Status code: ACTIVE
File Number: 59035
Exec Date: Not reported
Contract Mailed Date: Not reported
Date Terminated: Not reported
Contract #: 19-7464-NRP
Contract Type: NRP
Contract Manager: BERENBROK MARK K
Acreage: 1
COC Issued Date: Not reported
RC Executed Date: Not reported
I C Received: 26-Feb-19
Workplan Due: Not reported
Workplan Receive: Not reported

Map ID
Direction
Distance
Elevation

MAP FINDINGS

Site

Database(s)

EDR ID Number
EPA ID Number

CIRCLE K 2723278 (Continued)

U003666030

Workplan Reviewed: Not reported
Workplan Approved: Not reported
Report Receive: Not reported
Report Reviewed: Not reported
Report Approved: Not reported
Cap Approved: Not reported

SC BROWNFIELD:

Name: PANTRY 3278
Address: 1001 WOODRUFF RD
City,State,Zip: GREENVILLE, SC 29607-4108
Contract Number: 19-7464-NRP
Contract Type: NRP
File Number: 59035
Contract Manager: BERENBROK MARK K
Person Company: HUTTON ST 17 LLC
Primary Address1: 736 CHERRY ST
Primary Address2: Not reported
Primary City: CHATTANOOGA
Primary State Code: TN
Primary Zip Code: 37402
Type Brownfield: Not reported
Acreage: 1
Contract Executed: Not reported
COC Date Issued: Not reported
RC Executed: Not reported
Contact: KAREN J HUTTON
Status Code: ACTIVE
IC Received: 26-Feb-19
Workplan Due: Not reported
Workplan Received: Not reported
Workplan Reviewed: Not reported
Workplan Approved: Not reported
Report Received: Not reported
Report Reviewed: Not reported
Report Approved: Not reported
Cap Approved: Not reported
Contract Mailed: Not reported
Date Terminated: Not reported

ALLSITES:

Name: PANTRY 3278
Address: 1001 WOODRUFF RD
City,State,Zip: GREENVILLE, SC 29607-4108
Brownfield: Not reported
Brownfield Type: Not reported
Funds Used: No
Resp Action: No
Permit Number: Not reported
Program: Not reported
Owner: HUTTON GREENVILLE ST LLC
Project Status Code: ACTIVE
Execute Date: 06/06/2019
Restrictions Filed Date: Not yet recorded.
Cleanup Contract Complete Date: Not reported
Project Complete Date: Not yet completed.

Map ID
Direction
Distance
Elevation

MAP FINDINGS

Site

Database(s)

EDR ID Number
EPA ID Number

CIRCLE K 2723278 (Continued)

U003666030

File Number: 59035
Land Use Restriction: We do not have enough information yet to determine whether restrictions will be required.
Contamination On Site: Please call 803-898-2000 for this information.
Acreage: 1
Soil Contamination Desc: Not reported
Soil COCS: Not reported
SW Sed Contamination Desc: Not reported
SW COCS: Not reported
GW Contamination Desc: Not reported
GW COCS: Not reported
Air Contamination Desc: Not reported
Air COCS: Not reported
Lat: Not reported
Long: Not reported

SC Financial Assurance 3:

Name: CIRCLE K 2723278
Address: 1001 WOODRUFF RD
City,State,Zip: GREENVILLE, SC 29607-4108
Owner Name: CIRCLE K STORES INC
Owner Address: 1100 SITUS CT
Owner City: RALEIGH
Owner State: NC
Owner Zip: 27606
Mechanism: Guarantee
Date Expired: 01/30/2020
Bill: 0

SC GWIC:

Bureau: BLWM
EAP ID: Not reported
Solid Waste Permit #: Not reported
Bureau of Land & Waste Management File #: Not reported
Permit Number: 12119
WPC Permit: Not reported
Program: DUST
Contamination: PETRO
Petroleum Products: True
Volatile Organic Compounds: False
Metals: False
Nitrates or Potential to Nitrate: False
Pesticides & Herbicides: False
Polychlorinated Biphenyls: False
Base, Neutral, & Acid Extractables: False
Phenols: False
Radionuclides Over Max Contaminant Levels: False
Sources Not In Other Categories: False
Source: UST
Underground Storage Tanks: True
Pits, Ponds, & Lagoons: False
Spills & Leaks: False
Landfills: False
Aboveground Storage Tank: False
Spray Irrigation: False
Single-Event Spill: False

Map ID
Direction
Distance
Elevation

MAP FINDINGS

Site

Database(s)

EDR ID Number
EPA ID Number

CIRCLE K 2723278 (Continued)

U003666030

Unpermitted Disposal: False
Septic Tank/Tile Field: False
Substances Not In Other Categories: False
Sources of Contamination Undetermined: False
Assessment: No
Monitoring: No
Remediation: Yes
Surface Impact: No
Drinking Water Well Impact: No
Remarks: Site ID # 12119. RBCA Classification 5A7. Approved Monitored Natural Attenuation (MNA Awaiti.

A16 **BP OIL CO #01507**
Target **1001 WOODRUFF RD**
Property **GREENVILLE, SC**

SC RGA LUST **S114805155**
N/A

Site 16 of 16 in cluster A

Actual: RGA LUST: 1992 BP OIL CO #01507 1001 WOODRUFF RD
1012 ft.

Focus Map:
4

B17 **SMITHS TRANSFER CORP**
Target **RT 6 WOODRUFF RD**
Property **GREENVILLE, SC 29607**

FINDS **1007230020**
N/A

Site 1 of 2 in cluster B

Actual: FINDS:
1005 ft.
Focus Map: Registry ID: 110017012463
4

Environmental Interest/Information System
SC-EFIS (South Carolina - Environmental Facility Information System) integrates information on environmental facilities, permits, violations, enforcement actions, and compliance activities needed to support regulatory requirements and target environmental quality improvements for the water, air, solid waste, and hazardous waste program areas. The EFIS was developed by the state of South Carolina and Maine joined their system in 2004.

[Click this hyperlink](#) while viewing on your computer to access additional FINDS: detail in the EDR Site Report.

Map ID
Direction
Distance
Elevation

MAP FINDINGS

Site

Database(s)

EDR ID Number
EPA ID Number

C18 **COSTCO WHOLESALE 1005**
Target **1021 WOODRUFF RD**
Property **GREENVILLE, SC 29607**

RCRA-SQG **1010332041**
SCR000769067

Site 1 of 2 in cluster C

Actual:
1006 ft.

RCRA-SQG:

Date form received by agency: 01/07/2019

Focus Map:
4

Facility name: COSTCO WHOLESALE 1005
Facility address: 1021 WOODRUFF RD
 GREENVILLE, SC 29607-4108

EPA ID: SCR000769067
Mailing address: 3207 GREY HAWK CT STE 200
 CARLSBAD, CA 92010

Contact: BEVERLY LAUERMAN
Contact address: 3207 GREY HAWK CT STE 200
 CARLSBAD, CA 92010

Contact country: US
Contact telephone: 425-313-2916
Contact email: Not reported
EPA Region: 04
Land type: Private
Classification: Small Small Quantity Generator
Description: Handler: generates more than 100 and less than 1000 kg of hazardous waste during any calendar month and accumulates less than 6000 kg of hazardous waste at any time; or generates 100 kg or less of hazardous waste during any calendar month, and accumulates more than 1000 kg of hazardous waste at any time

Owner/Operator Summary:

Owner/operator name: COSTCO WHOLESALE CORPORATION
Owner/operator address: 999 LAKE DR
 ISSAQUAH, WA 98027

Owner/operator country: US
Owner/operator telephone: Not reported
Owner/operator email: Not reported
Owner/operator fax: Not reported
Owner/operator extension: Not reported
Legal status: Private
Owner/Operator Type: Operator
Owner/Op start date: 12/31/2010
Owner/Op end date: Not reported

Owner/operator name: COSTCO WHOLESALE CORP
Owner/operator address: 999 LAKE DR
 ISSAQUAH, WA 98027

Owner/operator country: US
Owner/operator telephone: Not reported
Owner/operator email: Not reported
Owner/operator fax: Not reported
Owner/operator extension: Not reported
Legal status: Private
Owner/Operator Type: Owner
Owner/Op start date: 12/31/2010
Owner/Op end date: Not reported

Handler Activities Summary:

U.S. importer of hazardous waste: No

Map ID
Direction
Distance
Elevation

MAP FINDINGS

Site

Database(s)

EDR ID Number
EPA ID Number

COSTCO WHOLESALE 1005 (Continued)

1010332041

Mixed waste (haz. and radioactive): No
Recycler of hazardous waste: No
Transporter of hazardous waste: No
Treater, storer or disposer of HW: No
Underground injection activity: No
On-site burner exemption: No
Furnace exemption: No
Used oil fuel burner: No
Used oil processor: No
User oil refiner: No
Used oil fuel marketer to burner: No
Used oil Specification marketer: No
Used oil transfer facility: No
Used oil transporter: No

Historical Generators:

Date form received by agency: 04/04/2018
Site name: COSTCO WHOLESALE 1005
Classification: Small Quantity Generator

Date form received by agency: 01/01/2017
Site name: COSTCO WHOLESALE 1005
Classification: Small Quantity Generator

Date form received by agency: 01/01/2016
Site name: COSTCO WHOLESALE 1005
Classification: Large Quantity Generator

Date form received by agency: 02/24/2014
Site name: COSTCO WHOLESALE 1005
Classification: Large Quantity Generator

Date form received by agency: 06/29/2007
Site name: COSTCO WHOLESALE 1005
Classification: Conditionally Exempt Small Quantity Generator

Date form received by agency: 04/30/2007
Site name: COSTCO WHOLESALE 1005
Classification: Conditionally Exempt Small Quantity Generator

Hazardous Waste Summary:

- . Waste code: D001
- . Waste name: IGNITABLE WASTE

- . Waste code: D002
- . Waste name: CORROSIVE WASTE

- . Waste code: D003
- . Waste name: REACTIVE WASTE

- . Waste code: D006
- . Waste name: CADMIUM

- . Waste code: D007
- . Waste name: CHROMIUM

Map ID
Direction
Distance
Elevation

MAP FINDINGS

Site

Database(s)

EDR ID Number
EPA ID Number

COSTCO WHOLESALE 1005 (Continued)

1010332041

- . Waste code: D008
- . Waste name: LEAD

- . Waste code: D009
- . Waste name: MERCURY

- . Waste code: D010
- . Waste name: SELENIUM

- . Waste code: D011
- . Waste name: SILVER

- . Waste code: D016
- . Waste name: 2,4-D (2,4-DICHLOROPHENOXYACETIC ACID)

- . Waste code: D018
- . Waste name: BENZENE

- . Waste code: D024
- . Waste name: M-CRESOL

- . Waste code: D026
- . Waste name: CRESOL

- . Waste code: D035
- . Waste name: METHYL ETHYL KETONE

- . Waste code: F003
- . Waste name: THE FOLLOWING SPENT NONHALOGENATED SOLVENTS: XYLENE, ACETONE, ETHYL ACETATE, ETHYL BENZENE, ETHYL ETHER, METHYL ISOBUTYL KETONE, N-BUTYL ALCOHOL, CYCLOHEXANONE, AND METHANOL; ALL SPENT SOLVENT MIXTURES/BLENDS CONTAINING, BEFORE USE, ONLY THE ABOVE SPENT NONHALOGENATED SOLVENTS; AND ALL SPENT SOLVENT MIXTURES/BLENDS CONTAINING, BEFORE USE, ONE OR MORE OF THE ABOVE NONHALOGENATED SOLVENTS, AND A TOTAL OF TEN PERCENT OR MORE (BY VOLUME) OF ONE OR MORE OF THOSE SOLVENTS LISTED IN F001, F002, F004, AND F005; AND STILL BOTTOMS FROM THE RECOVERY OF THESE SPENT SOLVENTS AND SPENT SOLVENT MIXTURES.

- . Waste code: P001
- . Waste name: 2H-1-BENZOPYRAN-2-ONE, 4-HYDROXY-3-(3-OXO-1-PHENYLBUTYL)-, & SALTS, WHEN PRESENT AT CONCENTRATIONS GREATER THAN 0.3% (OR) WARFARIN, & SALTS, WHEN PRESENT AT CONCENTRATIONS GREATER THAN 0.3%

- . Waste code: P075
- . Waste name: NICOTINE, & SALTS (OR) PYRIDINE, 3-(1-METHYL-2-PYRROLIDINYL)-,(S)-, & SALTS

- . Waste code: U034
- . Waste name: ACETALDEHYDE, TRICHLORO- (OR) CHLORAL

Biennial Reports:

Last Biennial Reporting Year: 2017

Annual Waste Handled:

Waste code: D001

Waste name: IGNITABLE HAZARDOUS WASTES ARE THOSE WASTES WHICH HAVE A FLASHPOINT OF

Map ID
Direction
Distance
Elevation

MAP FINDINGS

Site

Database(s)

EDR ID Number
EPA ID Number

COSTCO WHOLESALE 1005 (Continued)

1010332041

LESS THAN 140 DEGREES FAHRENHEIT AS DETERMINED BY A PENSKEY-MARTENS CLOSED CUP FLASH POINT TESTER. ANOTHER METHOD OF DETERMINING THE FLASH POINT OF A WASTE IS TO REVIEW THE MATERIAL SAFETY DATA SHEET, WHICH CAN BE OBTAINED FROM THE MANUFACTURER OR DISTRIBUTOR OF THE MATERIAL. LACQUER THINNER IS AN EXAMPLE OF A COMMONLY USED SOLVENT WHICH WOULD BE CONSIDERED AS IGNITABLE HAZARDOUS WASTE.

Amount (Lbs): 573

Waste code: D002
Waste name: A WASTE WHICH HAS A PH OF LESS THAN 2 OR GREATER THAN 12.5 IS CONSIDERED TO BE A CORROSIVE HAZARDOUS WASTE. SODIUM HYDROXIDE, A CAUSTIC SOLUTION WITH A HIGH PH, IS OFTEN USED BY INDUSTRIES TO CLEAN OR DEGREASE PARTS. HYDROCHLORIC ACID, A SOLUTION WITH A LOW PH, IS USED BY MANY INDUSTRIES TO CLEAN METAL PARTS PRIOR TO PAINTING. WHEN THESE CAUSTIC OR ACID SOLUTIONS BECOME CONTAMINATED AND MUST BE DISPOSED, THE WASTE WOULD BE A CORROSIVE HAZARDOUS WASTE.

Amount (Lbs): 66

Waste code: D009
Waste name: MERCURY
Amount (Lbs): 12

Waste code: D010
Waste name: SELENIUM
Amount (Lbs): 38

Waste code: P001
Waste name: 2H-1-BENZOPYRAN-2-ONE, 4-HYDROXY-3-(3-OXO-1-PHENYLBUTYL)-, & SALTS, WHEN PRESENT AT CONCENTRATIONS GREATER THAN 0.3%

Amount (Lbs): 10

Waste code: P075
Waste name: NICOTINE, & SALTS
Amount (Lbs): 5

Facility Has Received Notices of Violations:

Regulation violated: Not reported
Area of violation: TSD IS-Container Use and Management
Date violation determined: 05/25/2018
Date achieved compliance: 06/20/2018
Violation lead agency: State
Enforcement action: Not reported
Enforcement action date: 06/14/2018
Enf. disposition status: Not reported
Enf. disp. status date: Not reported
Enforcement lead agency: State
Proposed penalty amount: Not reported
Final penalty amount: Not reported
Paid penalty amount: Not reported

Evaluation Action Summary:

Evaluation date: 05/25/2018
Evaluation: COMPLIANCE EVALUATION INSPECTION ON-SITE
Area of violation: TSD IS-Container Use and Management
Date achieved compliance: 06/20/2018

Map ID
Direction
Distance
Elevation

MAP FINDINGS

Site

Database(s)

EDR ID Number
EPA ID Number

COSTCO WHOLESALE 1005 (Continued)

1010332041

Evaluation lead agency: State
Evaluation date: 05/09/2007
Evaluation: COMPLIANCE ASSISTANCE VISIT
Area of violation: Not reported
Date achieved compliance: Not reported
Evaluation lead agency: State

C19 **QUIK TRIP NO 1147 (FORMER BYARS PROPERTY)**
Target **1014 WOODRUFF RD**
Property **GREENVILLE, SC**

SC RGA HWS **S114827610**
N/A

Site 2 of 2 in cluster C

Actual: RGA HWS: 2012 QUIK TRIP NO 1147 (FORMER BYARS PROPERTY) 1014 WOODRUFF
1010 ft. RD
Focus Map:
4

D20 **BISHOPS TRUCK BODY SHOP**
Target **RT 6 WOODRUFF ROAD**
Property **GREENVILLE, SC 29607**

FINDS **1016240271**
ECHO **N/A**

Site 1 of 2 in cluster D

Actual: FINDS:
1020 ft.
Focus Map: Registry ID: 110007830428
4

Environmental Interest/Information System
SC-EFIS (South Carolina - Environmental Facility Information System) integrates information on environmental facilities, permits, violations, enforcement actions, and compliance activities needed to support regulatory requirements and target environmental quality improvements for the water, air, solid waste, and hazardous waste program areas. The EFIS was developed by the state of South Carolina and Maine joined their system in 2004.

RCRAInfo is a national information system that supports the Resource Conservation and Recovery Act (RCRA) program through the tracking of events and activities related to facilities that generate, transport, and treat, store, or dispose of hazardous waste. RCRAInfo allows RCRA program staff to track the notification, permit, compliance, and corrective action activities required under RCRA.

[Click this hyperlink](#) while viewing on your computer to access additional FINDS: detail in the EDR Site Report.

ECHO:
Envid: 1016240271
Registry ID: 110007830428
DFR URL: <http://echo.epa.gov/detailed-facility-report?fid=110007830428>

Map ID
 Direction
 Distance
 Elevation

MAP FINDINGS

Site

Database(s)

EDR ID Number
 EPA ID Number

D21 **DIGITAL EQUIPMENT CORPORATION**
Target **MEROVAN IND CTR WOODRUFF RD**
Property **GREENVILLE, SC 29607**

FINDS **1016274696**
ECHO **N/A**

Site 2 of 2 in cluster D

Actual: **FINDS:**
1020 ft.

Focus Map: Registry ID: 110008566060
4

Environmental Interest/Information System
 SC-EFIS (South Carolina - Environmental Facility Information System) integrates information on environmental facilities, permits, violations, enforcement actions, and compliance activities needed to support regulatory requirements and target environmental quality improvements for the water, air, solid waste, and hazardous waste program areas. The EFIS was developed by the state of South Carolina and Maine joined their system in 2004.

RCRAInfo is a national information system that supports the Resource Conservation and Recovery Act (RCRA) program through the tracking of events and activities related to facilities that generate, transport, and treat, store, or dispose of hazardous waste. RCRAInfo allows RCRA program staff to track the notification, permit, compliance, and corrective action activities required under RCRA.

[Click this hyperlink](#) while viewing on your computer to access additional FINDS: detail in the EDR Site Report.

ECHO:
 Envid: 1016274696
 Registry ID: 110008566060
 DFR URL: <http://echo.epa.gov/detailed-facility-report?fid=110008566060>

B22 **6061 / QUIK TRIP NO 1147 (FORMER BYARS PROPERTY)**
Target **1014 WOODRUFF RD**
Property **GREENVILLE, SC 29607**

SC SHWS **S111419076**
SC AUL **N/A**
SC VCP
SC BROWNFIELDS
SC ALLSITES

Site 2 of 2 in cluster B

Actual: **SHWS:**
999 ft. Name: QUIK TRIP NO 1147 (FORMER BYARS PROPERTY)
Focus Map: Address: 1014 WOODRUFF RD
4 City,State,Zip: GREENVILLE, SC 29607-4112
 EPA ID: SCS123457407

Name: QUIK TRIP NO 1147 (FORMER BYARS PROPERTY)
 Address: 1014 WOODRUFF RD
 City,State,Zip: GREENVILLE, SC 29607-4112

GREENVILLE, SC 29607-4112:
 Owner: QUIKTRIP CORPORATION
 Latitude / Longitude: 34.83593 / -82.31577
 Project Status: COMP
 Execute Date: 02/01/2012
 Restriction File Date: 03/13/2014
 Cleanup Contract Complete Date: 03/19/2014
 Project Complete Date: 03/19/2014
 File Number: 57971

Map ID
Direction
Distance
Elevation

MAP FINDINGS

Site

Database(s)

EDR ID Number
EPA ID Number

6061 / QUIK TRIP NO 1147 (FORMER BYARS PROPERTY) (Continued)

S111419076

Land Use Restriction: Not yet determined.
Contamination on Site: Petroleum, Volatile Organic Compounds
Brownfield Type: Not reported
Fund 128(A) Utilized: No
Respond Action Planned: No
Acreage: 3.11

VCP:

Name: 6061 / QUIK TRIP NO 1147 (FORMER BYARS PROPERTY)
Address: 1014 WOODRUFF RD
City,State,Zip: GREENVILLE, SC 29607-4112
Person Company: QUIKTRIP CORPORATION
Prim Address 1: 4705 S 129TH EAST AVE
Prim Address 2: Not reported
Prim City: TULSA
Prim State: OK
Prim Zip: 74134-7005
Type Brownfield: Not reported
Contact: MOLLY WRATZ
Status code: COMP
File Number: 57971
Exec Date: 1-Feb-12
Contract Mailed Date: 13-Dec-11
Date Terminated: Not reported
Contract #: 11-6061-NRP
Contract Type: NRP
Contract Manager: BERENBROK MARK K
Acreage: 3.11
COC Issued Date: 19-Mar-14
RC Executed Date: 13-Mar-14
I C Received: 6-Oct-11
Workplan Due: 2-Mar-12
Workplan Receive: 17-Jan-13
Workplan Reviewed: 5-Mar-13
Workplan Approved: 5-Mar-13
Report Receive: 12-Sep-13
Report Reviewed: 19-Sep-13
Report Approved: 19-Sep-13
Cap Approved: Not reported

SC BROWNFIELD:

Name: 6061 / QUIK TRIP NO 1147 (FORMER BYARS PROPERTY)
Address: 1014 WOODRUFF RD
City,State,Zip: GREENVILLE, SC 29607-4112
Contract Number: 11-6061-NRP
Contract Type: NRP
File Number: 57971
Contract Manager: BERENBROK MARK K
Person Company: QUIKTRIP CORPORATION
Primary Address1: 4705 S 129TH EAST AVE
Primary Address2: Not reported
Primary City: TULSA
Primary State Code: OK
Primary Zip Code: 74134-7005
Type Brownfield: Not reported
Acreage: 3.11

Map ID
Direction
Distance
Elevation

MAP FINDINGS

Site

Database(s)

EDR ID Number
EPA ID Number

6061 / QUIK TRIP NO 1147 (FORMER BYARS PROPERTY) (Continued)

S111419076

Contract Executed:	1-Feb-12
COC Date Issued:	19-Mar-14
RC Executed:	13-Mar-14
Contact:	MOLLY WRATZ
Status Code:	COMP
IC Received:	6-Oct-11
Workplan Due:	2-Mar-12
Workplan Received:	17-Jan-13
Workplan Reviewed:	5-Mar-13
Workplan Approved:	5-Mar-13
Report Received:	12-Sep-13
Report Reviewed:	19-Sep-13
Report Approved:	19-Sep-13
Cap Approved:	Not reported
Contract Mailed:	13-Dec-11
Date Terminated:	Not reported

ALLSITES:

Name:	QUIK TRIP NO 1147 (FORMER BYARS PROPERTY)
Address:	1014 WOODRUFF RD
City,State,Zip:	GREENVILLE, SC 29607-4112
Brownfield:	No
Brownfield Type:	Not reported
Funds Used:	No
Resp Action:	No
Permit Number:	SCS123457407
Program:	SF
Owner:	QUIKTRIP CORPORATION
Project Status Code:	COMP
Execute Date:	02/01/2012
Restrictions Filed Date:	3/13/2014
Cleanup Contract Complete Date:	03/19/2014
Project Complete Date:	3/19/2014
File Number:	57971
Land Use Restriction:	Not yet determined.
Contamination On Site:	Petroleum, Volatile Organic Compounds
Acreage:	3.11
Soil Contamination Desc:	Not reported
Soil COCS:	Not reported
SW Sed Contamination Desc:	Not reported
SW COCS:	Not reported
GW Contamination Desc:	Not reported
GW COCS:	Not reported
Air Contamination Desc:	Not reported
Air COCS:	Not reported
Lat:	34.83593
Long:	-82.31577

Map ID
Direction
Distance
Elevation

MAP FINDINGS

Site

Database(s)

EDR ID Number
EPA ID Number

23 **QUIKTRIP 1147**
Target **1012 WOODRUFF RD**
Property **GREENVILLE, SC**

SC UST **U004192155**
SC Financial Assurance **N/A**

Actual:
996 ft.
Focus Map:
4

UST:

Name: QUIKTRIP 1147
Address: 1012 WOODRUFF RD
City: GREENVILLE
Facility ID: 19631
Permit: P 19631
Owner: QUIKTRIP CORPORATION
Owner Address: 4705 S 129TH EAST AVE
Owner City, st, zip: TULSA OK 74134-7005
Owner Phone: 918-615-7658

Tank ID: 1
Status: **Currently in Use**
Capacity: 20000
Product: Gasoline RUL
Calcage: 0

Name: QUIKTRIP 1147
Address: 1012 WOODRUFF RD
City: GREENVILLE

Tank ID: 2
Status: **Currently in Use**
Capacity: 20000
Product: Gasoline RUL
Calcage: 0

Name: QUIKTRIP 1147
Address: 1012 WOODRUFF RD
City: GREENVILLE

Tank ID: 3
Status: **Currently in Use**
Capacity: 12000
Product: Gasoline Super/Prem
Calcage: 0

Name: QUIKTRIP 1147
Address: 1012 WOODRUFF RD
City: GREENVILLE

Tank ID: 4
Status: **Currently in Use**
Capacity: 12000
Product: Diesel fuel
Calcage: 0

SC Financial Assurance 3:

Name: QUIKTRIP 1147
Address: 1012 WOODRUFF RD
City,State,Zip: GREENVILLE, SC 29607-4104
Owner Name: QUIKTRIP CORPORATION
Owner Address: 4705 S 129TH EAST AVE
Owner City: TULSA
Owner State: OK

Map ID
Direction
Distance
Elevation

MAP FINDINGS

Site

Database(s)

EDR ID Number
EPA ID Number

QUIKTRIP 1147 (Continued)

U004192155

Owner Zip: 74134-7005
Mechanism: Self Insurance 280.95
Date Expired: 07/01/2019
Bill: 4

E24 **COSTCO WHOLESALE 1005**
Target **1021 WOODRUFF RD**
Property **GREENVILLE, SC 29607**

ICIS **1010441134**
FINDS **N/A**
ECHO

Site 1 of 2 in cluster E

Actual:
1029 ft.

Focus Map:
5

ICIS:
Enforcement Action ID: 04-2012-9000
FRS ID: 110031370825
Action Name: COSTCO WHOLESALE CORPORATION (NATIONAL CASE)
Facility Name: COSTCO WHOLESALE 1005
Facility Address: 1021 WOODRUFF RD
GREENVILLE, SC 29607
Enforcement Action Type: Civil Judicial Action
Facility County: GREENVILLE
Program System Acronym: ICIS
Enforcement Action Forum Desc: Judicial
EA Type Code: CIV
Facility SIC Code: 5411
Federal Facility ID: Not reported
Latitude in Decimal Degrees: 34.836001
Longitude in Decimal Degrees: -82.313361
Permit Type Desc: Not reported
Program System Acronym: 2600038444
Facility NAICS Code: Not reported
Tribal Land Code: Not reported

Facility Name: COSTCO WHOLESALE 1005
Address: 1021 WOODRUFF RD
Tribal Indicator: N
Fed Facility: No
NAIC Code: Not reported
SIC Code: 5411

Facility Name: COSTCO WHOLESALE 1005
Address: 1021 WOODRUFF RD
Tribal Indicator: N
Fed Facility: No
NAIC Code: Not reported
SIC Code: 5411

FINDS:

Registry ID: 110031370825

Environmental Interest/Information System

RCRAInfo is a national information system that supports the Resource Conservation and Recovery Act (RCRA) program through the tracking of events and activities related to facilities that generate, transport, and treat, store, or dispose of hazardous waste. RCRAInfo allows RCRA program staff to track the notification, permit, compliance, and

Map ID
 Direction
 Distance
 Elevation

MAP FINDINGS

Site

Database(s)

EDR ID Number
 EPA ID Number

COSTCO WHOLESALE 1005 (Continued)

1010441134

corrective action activities required under RCRA.

HAZARDOUS WASTE BIENNIAL REPORTER

ICIS (Integrated Compliance Information System) is the Integrated Compliance Information System and provides a database that, when complete, will contain integrated Enforcement and Compliance information across most of EPA's programs. The vision for ICIS is to replace EPA's independent databases that contain Enforcement data with a single repository for that information. Currently, ICIS contains all Federal Administrative and Judicial enforcement actions. This information is maintained in ICIS by EPA in the Regional offices and it Headquarters. A future release of ICIS will replace the Permit Compliance System (PCS) which supports the NPDES and will integrate that information with Federal actions already in the system. ICIS also has the capability to track other activities occurring in the Region that support Compliance and Enforcement programs. These include; Incident Tracking, Compliance Assistance, and Compliance Monitoring.

[Click this hyperlink](#) while viewing on your computer to access additional FINDS: detail in the EDR Site Report.

ECHO:

Envid: 1010441134
 Registry ID: 110031370825
 DFR URL: <http://echo.epa.gov/detailed-facility-report?fid=110031370825>

**E25
 Target
 Property**

**COSTCO GASOLINE 1005
 1021 WOODRUFF RD
 GREENVILLE, SC**

**SC UST
 SC Financial Assurance**

**U004108889
 N/A**

Site 2 of 2 in cluster E

**Actual:
 1029 ft.**

**Focus Map:
 5**

UST:
 Name: COSTCO GASOLINE 1005
 Address: 1021 WOODRUFF RD
 City: GREENVILLE
 Facility ID: 19293
 Permit: P 19293
 Owner: COSTCO WHOLESALE CORPORATION
 Owner Address: 999 LAKE DR
 Owner City, st, zip: ISSAQUAH WA 98027
 Owner Phone: 425-313-8545

Tank ID: 1
Status: Currently in Use
 Capacity: 30000
 Product: Gasoline RUL
 Calcage: 0

Name: COSTCO GASOLINE 1005
 Address: 1021 WOODRUFF RD
 City: GREENVILLE

Tank ID: 2
Status: Currently in Use

Map ID
Direction
Distance
Elevation

MAP FINDINGS

Site

Database(s)

EDR ID Number
EPA ID Number

COSTCO GASOLINE 1005 (Continued)

U004108889

Capacity: 30000
Product: Gasoline RUL
Calcage: 0

Name: COSTCO GASOLINE 1005
Address: 1021 WOODRUFF RD
City: GREENVILLE

Tank ID: 3
Status: Currently in Use
Capacity: 30000
Product: Gasoline Super/Prem
Calcage: 0

SC Financial Assurance 3:

Name: COSTCO GASOLINE 1005
Address: 1021 WOODRUFF RD
City,State,Zip: GREENVILLE, SC 29607-4108
Owner Name: COSTCO WHOLESALE CORPORATION
Owner Address: 999 LAKE DR
Owner City: ISSAQUAH
Owner State: WA
Owner Zip: 98027
Mechanism: Environmental Insurance
Date Expired: 07/01/2021
Bill: 3

F26 **UPS TRUCK LEASING GREENVILLE**
Target **1040 WOODRUFF RD**
Property **GREENVILLE, SC**

SC LUST **U004018768**
SC UST **N/A**

Site 1 of 6 in cluster F

Actual: LUST:
1020 ft.
Focus Map: Name: UPS TRUCK LEASING GREENVILLE
5 Address: 1040 WOODRUFF RD
 City,State,Zip: GREENVILLE, SC 29607-9801
 Release Number: 1
 Facility ID: 03800
 Release Status Number: Not reported
 Substance: PETRO
 Tank Owner Company Name: UPS TRUCK LEASING ATLANT
 Tank Owner Last Name: Not reported
 Tank Owner First name: Not reported
 NFA Date: 03/09/1994
 Tank Owner City: Not reported
 Confirmed Date: Not reported
 Release Date: 12/31/1991
 EID: Not reported
 Local Facility District: Not reported
 SCRBCA Class Number: Not reported
 Release Fin Type Code: Not reported
 Qualified: Not reported
 Release Source: Not reported
 Local Fac Last Name: Not reported
 Local Fac First Name: Not reported
 User Name: LONGKH

Map ID
Direction
Distance
Elevation

MAP FINDINGS

Site

Database(s)

EDR ID Number
EPA ID Number

UPS TRUCK LEASING GREENVILLE (Continued)

U004018768

Cleanup Initiated Date: 03/23/1992
Prefix: Not reported
Total Score: Not reported

Name: UPS TRUCK LEASING GREENVILLE
Address: 1040 WOODRUFF RD
City,State,Zip: GREENVILLE, SC 29607-9801
Release Number: 2
Facility ID: 03800
Release Status Number: Not reported
Substance: PETRO
Tank Owner Company Name: UPS TRUCK LEASING ATLANT
Tank Owner Last Name: Not reported
Tank Owner First name: Not reported
NFA Date: 09/27/1996
Tank Owner City: Not reported
Confirmed Date: Not reported
Release Date: 09/06/1996
EID: Not reported
Local Facility District: Not reported
SCRBCA Class Number: Not reported
Release Fin Type Code: Not reported
Qualified: Not reported
Release Source: Not reported
Local Fac Last Name: Not reported
Local Fac First Name: Not reported
User Name: PASLEYDC
Cleanup Initiated Date: 09/06/1996
Prefix: Not reported
Total Score: Not reported

UST:

Name: UPS TRUCK LEASING GREENVILLE
Address: 1040 WOODRUFF RD
City: GREENVILLE
Facility ID: 03800
Permit: P 03800
Owner: UPS TRUCK LEASING ATLANTA
Owner Address: 990 HAMMOND DR STE 200
Owner City, st, zip: ATLANTA GA 30328
Owner Phone: 770-417-2080

Tank ID: 1
Status: **Abandoned**
Capacity: 10000
Product: Diesel fuel
Calcage: 20

Name: UPS TRUCK LEASING GREENVILLE
Address: 1040 WOODRUFF RD
City: GREENVILLE

Tank ID: 2
Status: **Abandoned**
Capacity: 550
Product: Waste oil, burnt oil, used oil
Calcage: 20

Map ID
Direction
Distance
Elevation

MAP FINDINGS

Site

Database(s)

EDR ID Number
EPA ID Number

UPS TRUCK LEASING GREENVILLE (Continued)

U004018768

Name: UPS TRUCK LEASING GREENVILLE
Address: 1040 WOODRUFF RD
City: GREENVILLE

Tank ID: 3
Status: Abandoned
Capacity: 10000
Product: Diesel fuel
Calcage: Not reported

F27 UPS TRUCK LEASING GREENVILLE
Target 1040 WOODRUFF RD
Property GREENVILLE, SC

SC RGA LUST **S114823726**
N/A

Site 2 of 6 in cluster F

Actual:
1020 ft.

RGA LUST:

Focus Map:
5

2012	UPS TRUCK LEASING GREENVILLE	1040 WOODRUFF RD
2011	UPS TRUCK LEASING GREENVILLE	1040 WOODRUFF RD
2010	UPS TRUCK LEASING GREENVILLE	1040 WOODRUFF RD
2009	UPS TRUCK LEASING GREENVILLE	1040 WOODRUFF RD
2008	UPS TRUCK LEASING GREENVILLE	1040 WOODRUFF RD
2007	UPS TRUCK LEASING GREENVILLE	1040 WOODRUFF RD
2006	UPS TRUCK LEASING GREENVILLE	1040 WOODRUFF RD
2005	UPS TRUCK LEASING GREENVILLE	1040 WOODRUFF RD
2004	UPS TRUCK LEASING GREENVILLE	1040 WOODRUFF RD
2003	UPS TRUCK LEASING GREENVILLE	1040 WOODRUFF RD

F28 UPS TRUCK LEASING GREENVILLE
Target 1040 WOODRUFF RD
Property GREENVILLE, SC

SC UST **U004253851**
N/A

Site 3 of 6 in cluster F

Actual:
1020 ft.

UST:

Focus Map:
5

Name: UPS TRUCK LEASING GREENVILLE
Address: 1040 WOODRUFF RD
City: GREENVILLE
Facility ID: 12307
Permit: P 12307
Owner: UPS THRIFT PLAN COLUMBIA
Owner Address: 110 CENTERVIEW DR STE 200
Owner City, st, zip: COLUMBIA SC 29210-8432
Owner Phone: 864-731-6158

Tank ID: Not reported
Status: Not reported

Map ID
 Direction
 Distance
 Elevation

MAP FINDINGS

Site

Database(s)

EDR ID Number
 EPA ID Number

G32 **FORMER TWISTED KITCHEN**
Target **1102 WOODRUFF RD**
Property **GREENVILLE, SC**

SC ASBESTOS **S119110279**
 N/A

Site 1 of 4 in cluster G

Actual: 1034 ft.	ASBESTOS:	
Focus Map: 5	Name:	FORMER TWISTED KITCHEN
	Address:	1102 WOODRUFF RD
	Address 2:	Not reported
	City, State, Zip:	GREENVILLE, SC
	Permit No:	N1408019
	Activity:	Active/Operating
	Bus Phone:	803-739-9404
	Co Name:	D H GRIFFIN WRECKING CO INC
	District:	Greenville EQC Office
	Permit Type:	AIR-Asbestos Demolition
	Sub Type:	Not reported
	Local Facility:	Not reported
	Disposition:	Approved
	Description:	Not reported
	Glove:	Not reported
	Fri:	Not reported
	Other:	Not reported

G33 **AMOCO STATION 256**
Target **1100 WOODRUFF RD**
Property **GREENVILLE, SC**

SC RGA LUST **S114803909**
 N/A

Site 2 of 4 in cluster G

Actual: 1032 ft.	RGA LUST:		
Focus Map: 5		2012	AMOCO STATION 256 1100 WOODRUFF RD
		2011	AMOCO STATION 256 1100 WOODRUFF RD
		2010	AMOCO STATION 256 1100 WOODRUFF RD
		2009	AMOCO STATION 256 1100 WOODRUFF RD
		2008	AMOCO STATION 256 1100 WOODRUFF RD
		2007	AMOCO STATION 256 1100 WOODRUFF RD
		2006	AMOCO STATION 256 1100 WOODRUFF RD
		2005	AMOCO STATION 256 1100 WOODRUFF RD
		2004	AMOCO STATION 256 1100 WOODRUFF RD
		2003	AMOCO STATION 256 1100 WOODRUFF RD
		2002	AMOCO STATION 256 1100 WOODRUFF RD

Map ID
Direction
Distance
Elevation

MAP FINDINGS

Site

Database(s)

EDR ID Number
EPA ID Number

G34 **AMOCO STATION 256**
Target **1100 WOODRUFF RD**
Property **GREENVILLE, SC**

SC LUST **U003518989**
SC UST **N/A**
SC RCR
SC GWCI

Site 3 of 4 in cluster G

Actual:
1032 ft.

Focus Map:
5

LUST:
Name: AMOCO STATION 256
Address: 1100 WOODRUFF RD
City,State,Zip: GREENVILLE, SC 29607-9801
Release Number: 1
Facility ID: 04096
Release Status Number: Not reported
Substance: PETRO
Tank Owner Company Name: AMOCO COMPANIES
Tank Owner Last Name: Not reported
Tank Owner First name: Not reported
NFA Date: 09/05/1998
Tank Owner City: Not reported
Confirmed Date: Not reported
Release Date: 09/08/1988
EID: Not reported
Local Facility District: Not reported
SCRBCA Class Number: Not reported
Release Fin Type Code: Not reported
Qualified: Not reported
Release Source: Not reported
Local Fac Last Name: Not reported
Local Fac First Name: Not reported
User Name: ANDERSPE
Cleanup Initiated Date: 09/20/1988
Prefix: Not reported
Total Score: 5

LUST:
Release Date: 09/08/1988
Cleanup Complete Date: Not reported
Depth to Ground Water: Not reported
Ground Water Flow Direction: Not reported
Release Number: 1
Confirmed date: 09/20/1988
RP Name: AMOCO COMPANIES
RP Address: PO BOX 5077
RP City: ATLANTA
RP State: GA
RP Zip: 30302-5077
SCRBCA Class Code: CLASS3BA
Project Manager: ANDERSON, PAULA E
Release Fin Type Code: WS

UST:
Name: AMOCO STATION 256
Address: 1100 WOODRUFF RD
City: GREENVILLE
Facility ID: 04096
Permit: N 04096
Owner: AMOCO COMPANIES
Owner Address: PO BOX 5077

Map ID
Direction
Distance
Elevation

MAP FINDINGS

Site

Database(s)

EDR ID Number
EPA ID Number

AMOCO STATION 256 (Continued)

U003518989

Owner City, st, zip: ATLANTA GA 30302-5077
Owner Phone: Not reported

Tank ID: 1
Status: Abandoned
Capacity: 550
Product: Kerosene
Calcage: 5

Name: AMOCO STATION 256
Address: 1100 WOODRUFF RD
City: GREENVILLE

Tank ID: 2
Status: Abandoned
Capacity: 6000
Product: Gasoline
Calcage: 15

Name: AMOCO STATION 256
Address: 1100 WOODRUFF RD
City: GREENVILLE

Tank ID: 3
Status: Abandoned
Capacity: 6000
Product: Gasoline
Calcage: 20

Name: AMOCO STATION 256
Address: 1100 WOODRUFF RD
City: GREENVILLE

Tank ID: 4
Status: Abandoned
Capacity: 6000
Product: Gasoline
Calcage: 20

Name: AMOCO STATION 256
Address: 1100 WOODRUFF RD
City: GREENVILLE

Tank ID: 5
Status: Abandoned
Capacity: 6000
Product: Gasoline
Calcage: 20

Name: AMOCO STATION 256
Address: 1100 WOODRUFF RD
City: GREENVILLE

Tank ID: 6
Status: Abandoned
Capacity: 6000
Product: Gasoline

Map ID
Direction
Distance
Elevation

MAP FINDINGS

Site

Database(s)

EDR ID Number
EPA ID Number

AMOCO STATION 256 (Continued)

U003518989

Calclage: 20

RCR:

Name: AMOCO STATION 256
Address: 1100 WOODRUFF RD
City,State,Zip: GREENVILLE, SC 29607-9801
Entity Responsibility: Not reported
Region: Not reported
Tax Id: 547.2-1-30
Latitude: 34.83012
Longitude: -82.30432
Tracking Number: 04096
Regulatory Program: Not reported
Reported: 09/08/88
CU-MCL: 09/05/98
Unit Type: Not reported
Unit Number/Letter: Not reported
Area/Acres: Not reported
Affected Media: Not reported
Site/Unit: Not reported
Conditions: Not reported
Associated Response/Corrective Action: Not reported
Associated Chemicals Requiring: Not reported

SC GWIC:

Bureau: BLWM
EAP ID: Not reported
Solid Waste Permit #: Not reported
Bureau of Land & Waste Management File #: Not reported
Permit Number: 04096
WPC Permit: Not reported
Program: DUST
Contamination: PETRO
Petroleum Products: True
Volatile Organic Compounds: False
Metals: False
Nitrates or Potential to Nitrate: False
Pesticides & Herbicides: False
Polychlorinated Biphenyls: False
Base, Neutral, & Acid Extractables: False
Phenols: False
Radionuclides Over Max Contaminant Levels: False
Sources Not In Other Categories: False
Source: UST
Underground Storage Tanks: True
Pits, Ponds, & Lagoons: False
Spills & Leaks: False
Landfills: False
Aboveground Storage Tank: False
Spray Irrigation: False
Single-Event Spill: False
Unpermitted Disposal: False
Septic Tank/Tile Field: False
Substances Not In Other Categories: False
Sources of Contamination Undetermined: False
Assessment: No

Map ID
 Direction
 Distance
 Elevation

MAP FINDINGS

Site

Database(s)

EDR ID Number
 EPA ID Number

AMOCO STATION 256 (Continued)

U003518989

Monitoring: Yes
 Remediation: No
 Surface Impact: No
 Drinking Water Well Impact: No
 Remarks: Site ID # 04096. RBCA Classification 3BA5. Inactive.

G35 **AMOCO STATION 256**
Target **1100 WOODRUFF RD**
Property **GREENVILLE, SC 29607**

FINDS **1007233416**
N/A

Site 4 of 4 in cluster G

Actual: FINDS:
1032 ft.

Focus Map: Registry ID: 110017047453
5

Environmental Interest/Information System
 SC-EFIS (South Carolina - Environmental Facility Information System) integrates information on environmental facilities, permits, violations, enforcement actions, and compliance activities needed to support regulatory requirements and target environmental quality improvements for the water, air, solid waste, and hazardous waste program areas. The EFIS was developed by the state of South Carolina and Maine joined their system in 2004.

[Click this hyperlink](#) while viewing on your computer to access additional FINDS: detail in the EDR Site Report.

H36 **GENERAL NUTRITION PRODUCTS**
Target **1050 WOODRUFF RD**
Property **GREENVILLE, SC**

SC RGA HWS **S114826539**
N/A

Site 1 of 4 in cluster H

Actual: RGA HWS:
1011 ft. 2012 GENERAL NUTRITION PRODUCTS 1050 WOODRUFF RD

Focus Map: 2011 GENERAL NUTRITION PRODUCTS 1050 WOODRUFF RD
5

2010 GENERAL NUTRITION PRODUCTS 1050 WOODRUFF RD

H37 **NUTRA MANUFACTURING**
Target **1050 WOODRUFF RD**
Property **GREENVILLE, SC 29607**

RCRA-LQG **1000212765**
SC SHWS **SCD980839203**
SC VCP
SC ALLSITES
ICIS
US AIRS
SC AIRS

Site 2 of 4 in cluster H

Actual:
1011 ft.

Focus Map: RCRA-LQG:
5 Date form received by agency: 02/05/2018
 Facility name: NUTRA MANUFACTURING
 Facility address: 1050 WOODRUFF RD
 GREENVILLE, SC 29607

Map ID
Direction
Distance
Elevation

MAP FINDINGS

Site

Database(s)

EDR ID Number
EPA ID Number

NUTRA MANUFACTURING (Continued)

1000212765

EPA ID: SCD980839203
Mailing address: WOODRUFF RD
GREENVILLE, SC 29607
Contact: JASON COLLINS
Contact address: WOODRUFF RD
GREENVILLE, SC 29607
Contact country: US
Contact telephone: 864-987-3586
Contact email: JASON.COLLINS@NUTRAMFG.COM
EPA Region: 04
Land type: Private
Classification: Large Quantity Generator
Description: Handler: generates 1,000 kg or more of hazardous waste during any calendar month; or generates more than 1 kg of acutely hazardous waste during any calendar month; or generates more than 100 kg of any residue or contaminated soil, waste or other debris resulting from the cleanup of a spill, into or on any land or water, of acutely hazardous waste during any calendar month; or generates 1 kg or less of acutely hazardous waste during any calendar month, and accumulates more than 1 kg of acutely hazardous waste at any time; or generates 100 kg or less of any residue or contaminated soil, waste or other debris resulting from the cleanup of a spill, into or on any land or water, of acutely hazardous waste during any calendar month, and accumulates more than 100 kg of that material at any time

Owner/Operator Summary:

Owner/operator name: GENERAL NUTRITION INC
Owner/operator address: 6TH AVE
PITTSBURGH, PA 15222
Owner/operator country: US
Owner/operator telephone: 412-288-4600
Owner/operator email: Not reported
Owner/operator fax: Not reported
Owner/operator extension: Not reported
Legal status: Private
Owner/Operator Type: Operator
Owner/Op start date: 01/31/2003
Owner/Op end date: Not reported

Owner/operator name: GENERAL NUTRITION PRODUCTS
Owner/operator address: 300 6TH AVE
PITTSBURGH, PA 15222
Owner/operator country: US
Owner/operator telephone: 412-288-4600
Owner/operator email: Not reported
Owner/operator fax: Not reported
Owner/operator extension: Not reported
Legal status: Private
Owner/Operator Type: Owner
Owner/Op start date: Not reported
Owner/Op end date: Not reported

Handler Activities Summary:

U.S. importer of hazardous waste: No
Mixed waste (haz. and radioactive): No
Recycler of hazardous waste: No

Map ID
Direction
Distance
Elevation

MAP FINDINGS

Site

Database(s)

EDR ID Number
EPA ID Number

NUTRA MANUFACTURING (Continued)

1000212765

Transporter of hazardous waste: No
Treater, storer or disposer of HW: No
Underground injection activity: No
On-site burner exemption: No
Furnace exemption: No
Used oil fuel burner: No
Used oil processor: No
User oil refiner: No
Used oil fuel marketer to burner: No
Used oil Specification marketer: No
Used oil transfer facility: No
Used oil transporter: No

Historical Generators:

Date form received by agency: 01/27/2017
Site name: NUTRA MANUFACTURING
Classification: Large Quantity Generator

Date form received by agency: 01/01/2017
Site name: NUTRA MANUFACTURING
Classification: Large Quantity Generator

Date form received by agency: 04/27/2016
Site name: NUTRA MANUFACTURING
Classification: Large Quantity Generator

Date form received by agency: 02/01/2016
Site name: NUTRA MANUFACTURING
Classification: Small Quantity Generator

Date form received by agency: 01/31/2015
Site name: NUTRA MANUFACTURING
Classification: Small Quantity Generator

Date form received by agency: 01/27/2014
Site name: NUTRA MANUFACTURING
Classification: Small Quantity Generator

Date form received by agency: 01/18/2013
Site name: NUTRA MANUFACTURING
Classification: Small Quantity Generator

Date form received by agency: 01/30/2012
Site name: NUTRA MANUFACTURING
Classification: Small Quantity Generator

Date form received by agency: 01/26/2011
Site name: NUTRA MANUFACTURING
Classification: Small Quantity Generator

Date form received by agency: 01/08/2010
Site name: NUTRA MANUFACTURING
Classification: Small Quantity Generator

Date form received by agency: 01/30/2006
Site name: NUTRA MANUFACTURING
Classification: Small Quantity Generator

Map ID
Direction
Distance
Elevation

MAP FINDINGS

Site

Database(s)

EDR ID Number
EPA ID Number

NUTRA MANUFACTURING (Continued)

1000212765

Date form received by agency: 01/13/2005
Site name: NUTRA MANUFACTURING
Classification: Small Quantity Generator

Date form received by agency: 01/31/2003
Site name: NUTRICIA USA
Classification: Small Quantity Generator

Date form received by agency: 03/08/2002
Site name: NUTRICIA USA
Classification: Small Quantity Generator

Date form received by agency: 01/05/2001
Site name: NUTRICIA USA
Classification: Conditionally Exempt Small Quantity Generator

Date form received by agency: 01/07/2000
Site name: NUTRICIA USA
Classification: Conditionally Exempt Small Quantity Generator

Hazardous Waste Summary:

- . Waste code: D000
- . Waste name: Not Defined

- . Waste code: D001
- . Waste name: IGNITABLE WASTE

- . Waste code: D002
- . Waste name: CORROSIVE WASTE

- . Waste code: D003
- . Waste name: REACTIVE WASTE

- . Waste code: D004
- . Waste name: ARSENIC

- . Waste code: D007
- . Waste name: CHROMIUM

- . Waste code: D008
- . Waste name: LEAD

- . Waste code: D009
- . Waste name: MERCURY

- . Waste code: D010
- . Waste name: SELENIUM

- . Waste code: D011
- . Waste name: SILVER

- . Waste code: D022
- . Waste name: CHLOROFORM

- . Waste code: D035
- . Waste name: METHYL ETHYL KETONE

Map ID
Direction
Distance
Elevation

MAP FINDINGS

Site

Database(s)

EDR ID Number
EPA ID Number

NUTRA MANUFACTURING (Continued)

1000212765

- . Waste code: F001
- . Waste name: THE FOLLOWING SPENT HALOGENATED SOLVENTS USED IN DEGREASING: TETRACHLOROETHYLENE, TRICHLORETHYLENE, METHYLENE CHLORIDE, 1,1,1-TRICHLOROETHANE, CARBON TETRACHLORIDE AND CHLORINATED FLUOROCARBONS; ALL SPENT SOLVENT MIXTURES/BLENDS USED IN DEGREASING CONTAINING, BEFORE USE, A TOTAL OF TEN PERCENT OR MORE (BY VOLUME) OF ONE OR MORE OF THE ABOVE HALOGENATED SOLVENTS OR THOSE SOLVENTS LISTED IN F002, F004, AND F005; AND STILL BOTTOMS FROM THE RECOVERY OF THESE SPENT SOLVENTS AND SPENT SOLVENT MIXTURES.

- . Waste code: F002
- . Waste name: THE FOLLOWING SPENT HALOGENATED SOLVENTS: TETRACHLOROETHYLENE, METHYLENE CHLORIDE, TRICHLOROETHYLENE, 1,1,1-TRICHLOROETHANE, CHLOROBENZENE, 1,1,2-TRICHLORO-1,2,2-TRIFLUOROETHANE, ORTHO-DICHLOROBENZENE, TRICHLOROFLUOROMETHANE, AND 1,1,2, TRICHLOROETHANE; ALL SPENT SOLVENT MIXTURES/BLENDS CONTAINING, BEFORE USE, A TOTAL OF TEN PERCENT OR MORE (BY VOLUME) OF ONE OR MORE OF THE ABOVE HALOGENATED SOLVENTS OR THOSE SOLVENTS LISTED IN F001, F004, AND F005; AND STILL BOTTOMS FROM THE RECOVERY OF THESE SPENT SOLVENTS AND SPENT SOLVENT MIXTURES.

- . Waste code: F003
- . Waste name: THE FOLLOWING SPENT NONHALOGENATED SOLVENTS: XYLENE, ACETONE, ETHYL ACETATE, ETHYL BENZENE, ETHYL ETHER, METHYL ISOBUTYL KETONE, N-BUTYL ALCOHOL, CYCLOHEXANONE, AND METHANOL; ALL SPENT SOLVENT MIXTURES/BLENDS CONTAINING, BEFORE USE, ONLY THE ABOVE SPENT NONHALOGENATED SOLVENTS; AND ALL SPENT SOLVENT MIXTURES/BLENDS CONTAINING, BEFORE USE, ONE OR MORE OF THE ABOVE NONHALOGENATED SOLVENTS, AND A TOTAL OF TEN PERCENT OR MORE (BY VOLUME) OF ONE OR MORE OF THOSE SOLVENTS LISTED IN F001, F002, F004, AND F005; AND STILL BOTTOMS FROM THE RECOVERY OF THESE SPENT SOLVENTS AND SPENT SOLVENT MIXTURES.

- . Waste code: F005
- . Waste name: THE FOLLOWING SPENT NONHALOGENATED SOLVENTS: TOLUENE, METHYL ETHYL KETONE, CARBON DISULFIDE, ISOBUTANOL, PYRIDINE, BENZENE, 2-ETHOXYETHANOL, AND 2-NITROPROPANE; ALL SPENT SOLVENT MIXTURES/BLENDS CONTAINING, BEFORE USE, A TOTAL OF TEN PERCENT OR MORE (BY VOLUME) OF ONE OR MORE OF THE ABOVE NONHALOGENATED SOLVENTS OR THOSE SOLVENTS LISTED IN F001, F002, OR F004; AND STILL BOTTOMS FROM THE RECOVERY OF THESE SPENT SOLVENTS AND SPENT SOLVENT MIXTURES.

- . Waste code: P045
- . Waste name: 2-BUTANONE, 3,3-DIMETHYL-1-(METHYLTHIO)-, O-[METHYLAMINO)CARBONYL] OXIME (OR) THIOFANOX

- . Waste code: P098
- . Waste name: POTASSIUM CYANIDE (OR) POTASSIUM CYANIDE K(CN)

- . Waste code: U122
- . Waste name: FORMALDEHYDE

- . Waste code: U151
- . Waste name: MERCURY

- . Waste code: U188
- . Waste name: PHENOL

Map ID
Direction
Distance
Elevation

MAP FINDINGS

Site

Database(s)

EDR ID Number
EPA ID Number

NUTRA MANUFACTURING (Continued)

1000212765

- . Waste code: U394
- . Waste name: A2213 (OR) ETHANIMIDOTHIOIC ACID, 2-(DIMETHYLAMINO)-N-HYDROXY-2-OXO-, METHYL ESTER

- . Waste code: U395
- . Waste name: DIETHYLENE GLYCOL, DICARBAMATE (OR) ETHANOL, 2,2'-OXYBIS-, DICARBAMATE

Facility Has Received Notices of Violations:

Regulation violated: Not reported
Area of violation: Universal Waste - Small Quantity Handlers
Date violation determined: 08/16/2017
Date achieved compliance: 03/14/2018
Violation lead agency: State
Enforcement action: Not reported
Enforcement action date: 12/19/2017
Enf. disposition status: Not reported
Enf. disp. status date: Not reported
Enforcement lead agency: State
Proposed penalty amount: Not reported
Final penalty amount: Not reported
Paid penalty amount: Not reported

Regulation violated: Not reported
Area of violation: TSD IS-Contingency Plan and Emergency Procedures
Date violation determined: 08/16/2017
Date achieved compliance: 03/14/2018
Violation lead agency: State
Enforcement action: Not reported
Enforcement action date: 10/16/2017
Enf. disposition status: Not reported
Enf. disp. status date: Not reported
Enforcement lead agency: State
Proposed penalty amount: Not reported
Final penalty amount: Not reported
Paid penalty amount: Not reported

Regulation violated: Not reported
Area of violation: Generators - General
Date violation determined: 08/16/2017
Date achieved compliance: 03/14/2018
Violation lead agency: State
Enforcement action: WRITTEN INFORMAL
Enforcement action date: 11/29/2017
Enf. disposition status: Not reported
Enf. disp. status date: Not reported
Enforcement lead agency: State
Proposed penalty amount: Not reported
Final penalty amount: Not reported
Paid penalty amount: Not reported

Regulation violated: Not reported
Area of violation: Generators - General
Date violation determined: 08/16/2017
Date achieved compliance: 03/14/2018
Violation lead agency: State
Enforcement action: FINAL 3008(A) COMPLIANCE ORDER
Enforcement action date: 03/14/2018

Map ID
Direction
Distance
Elevation

MAP FINDINGS

Site

Database(s)

EDR ID Number
EPA ID Number

NUTRA MANUFACTURING (Continued)

1000212765

Enf. disposition status: Not reported
Enf. disp. status date: Not reported
Enforcement lead agency: State
Proposed penalty amount: Not reported
Final penalty amount: 30000
Paid penalty amount: 30000

Regulation violated: Not reported
Area of violation: Generators - Pre-transport
Date violation determined: 08/16/2017
Date achieved compliance: 03/14/2018
Violation lead agency: State
Enforcement action: Not reported
Enforcement action date: 12/19/2017
Enf. disposition status: Not reported
Enf. disp. status date: Not reported
Enforcement lead agency: State
Proposed penalty amount: Not reported
Final penalty amount: Not reported
Paid penalty amount: Not reported

Regulation violated: Not reported
Area of violation: Generators - Pre-transport
Date violation determined: 08/16/2017
Date achieved compliance: 03/14/2018
Violation lead agency: State
Enforcement action: Not reported
Enforcement action date: 10/16/2017
Enf. disposition status: Not reported
Enf. disp. status date: Not reported
Enforcement lead agency: State
Proposed penalty amount: Not reported
Final penalty amount: Not reported
Paid penalty amount: Not reported

Regulation violated: Not reported
Area of violation: TSD IS-Contingency Plan and Emergency Procedures
Date violation determined: 08/16/2017
Date achieved compliance: 03/14/2018
Violation lead agency: State
Enforcement action: Not reported
Enforcement action date: 12/19/2017
Enf. disposition status: Not reported
Enf. disp. status date: Not reported
Enforcement lead agency: State
Proposed penalty amount: Not reported
Final penalty amount: Not reported
Paid penalty amount: Not reported

Regulation violated: Not reported
Area of violation: Generators - Pre-transport
Date violation determined: 08/16/2017
Date achieved compliance: 03/14/2018
Violation lead agency: State
Enforcement action: FINAL 3008(A) COMPLIANCE ORDER
Enforcement action date: 03/14/2018
Enf. disposition status: Not reported

Map ID
Direction
Distance
Elevation

MAP FINDINGS

Site

Database(s)

EDR ID Number
EPA ID Number

NUTRA MANUFACTURING (Continued)

1000212765

Enf. disp. status date: Not reported
Enforcement lead agency: State
Proposed penalty amount: Not reported
Final penalty amount: 30000
Paid penalty amount: 30000

Regulation violated: Not reported
Area of violation: Generators - Pre-transport
Date violation determined: 08/16/2017
Date achieved compliance: 03/14/2018
Violation lead agency: State
Enforcement action: WRITTEN INFORMAL
Enforcement action date: 11/29/2017
Enf. disposition status: Not reported
Enf. disp. status date: Not reported
Enforcement lead agency: State
Proposed penalty amount: Not reported
Final penalty amount: Not reported
Paid penalty amount: Not reported

Regulation violated: Not reported
Area of violation: TSD IS-Container Use and Management
Date violation determined: 08/16/2017
Date achieved compliance: 03/14/2018
Violation lead agency: State
Enforcement action: Not reported
Enforcement action date: 12/19/2017
Enf. disposition status: Not reported
Enf. disp. status date: Not reported
Enforcement lead agency: State
Proposed penalty amount: Not reported
Final penalty amount: Not reported
Paid penalty amount: Not reported

Regulation violated: Not reported
Area of violation: TSD IS-Contingency Plan and Emergency Procedures
Date violation determined: 08/16/2017
Date achieved compliance: 03/14/2018
Violation lead agency: State
Enforcement action: WRITTEN INFORMAL
Enforcement action date: 11/29/2017
Enf. disposition status: Not reported
Enf. disp. status date: Not reported
Enforcement lead agency: State
Proposed penalty amount: Not reported
Final penalty amount: Not reported
Paid penalty amount: Not reported

Regulation violated: Not reported
Area of violation: Universal Waste - Small Quantity Handlers
Date violation determined: 08/16/2017
Date achieved compliance: 03/14/2018
Violation lead agency: State
Enforcement action: Not reported
Enforcement action date: 10/16/2017
Enf. disposition status: Not reported
Enf. disp. status date: Not reported

Map ID
Direction
Distance
Elevation

MAP FINDINGS

Site

Database(s)

EDR ID Number
EPA ID Number

NUTRA MANUFACTURING (Continued)

1000212765

Enforcement lead agency: State
Proposed penalty amount: Not reported
Final penalty amount: Not reported
Paid penalty amount: Not reported

Regulation violated: Not reported
Area of violation: Generators - General
Date violation determined: 08/16/2017
Date achieved compliance: 03/14/2018
Violation lead agency: State
Enforcement action: Not reported
Enforcement action date: 10/16/2017
Enf. disposition status: Not reported
Enf. disp. status date: Not reported
Enforcement lead agency: State
Proposed penalty amount: Not reported
Final penalty amount: Not reported
Paid penalty amount: Not reported

Regulation violated: Not reported
Area of violation: TSD IS-Container Use and Management
Date violation determined: 08/16/2017
Date achieved compliance: 03/14/2018
Violation lead agency: State
Enforcement action: FINAL 3008(A) COMPLIANCE ORDER
Enforcement action date: 03/14/2018
Enf. disposition status: Not reported
Enf. disp. status date: Not reported
Enforcement lead agency: State
Proposed penalty amount: Not reported
Final penalty amount: 30000
Paid penalty amount: 30000

Regulation violated: Not reported
Area of violation: TSD IS-Contingency Plan and Emergency Procedures
Date violation determined: 08/16/2017
Date achieved compliance: 03/14/2018
Violation lead agency: State
Enforcement action: FINAL 3008(A) COMPLIANCE ORDER
Enforcement action date: 03/14/2018
Enf. disposition status: Not reported
Enf. disp. status date: Not reported
Enforcement lead agency: State
Proposed penalty amount: Not reported
Final penalty amount: 30000
Paid penalty amount: 30000

Regulation violated: Not reported
Area of violation: Generators - Records/Reporting
Date violation determined: 08/16/2017
Date achieved compliance: 03/14/2018
Violation lead agency: State
Enforcement action: Not reported
Enforcement action date: 10/16/2017
Enf. disposition status: Not reported
Enf. disp. status date: Not reported
Enforcement lead agency: State

Map ID
Direction
Distance
Elevation

MAP FINDINGS

Site

Database(s)

EDR ID Number
EPA ID Number

NUTRA MANUFACTURING (Continued)

1000212765

Proposed penalty amount: Not reported
Final penalty amount: Not reported
Paid penalty amount: Not reported

Regulation violated: Not reported
Area of violation: TSD IS-Container Use and Management
Date violation determined: 08/16/2017
Date achieved compliance: 03/14/2018
Violation lead agency: State
Enforcement action: Not reported
Enforcement action date: 10/16/2017
Enf. disposition status: Not reported
Enf. disp. status date: Not reported
Enforcement lead agency: State
Proposed penalty amount: Not reported
Final penalty amount: Not reported
Paid penalty amount: Not reported

Regulation violated: Not reported
Area of violation: TSD IS-Container Use and Management
Date violation determined: 08/16/2017
Date achieved compliance: 03/14/2018
Violation lead agency: State
Enforcement action: WRITTEN INFORMAL
Enforcement action date: 11/29/2017
Enf. disposition status: Not reported
Enf. disp. status date: Not reported
Enforcement lead agency: State
Proposed penalty amount: Not reported
Final penalty amount: Not reported
Paid penalty amount: Not reported

Regulation violated: Not reported
Area of violation: Universal Waste - Small Quantity Handlers
Date violation determined: 08/16/2017
Date achieved compliance: 03/14/2018
Violation lead agency: State
Enforcement action: FINAL 3008(A) COMPLIANCE ORDER
Enforcement action date: 03/14/2018
Enf. disposition status: Not reported
Enf. disp. status date: Not reported
Enforcement lead agency: State
Proposed penalty amount: Not reported
Final penalty amount: 30000
Paid penalty amount: 30000

Regulation violated: Not reported
Area of violation: Universal Waste - Small Quantity Handlers
Date violation determined: 08/16/2017
Date achieved compliance: 03/14/2018
Violation lead agency: State
Enforcement action: WRITTEN INFORMAL
Enforcement action date: 11/29/2017
Enf. disposition status: Not reported
Enf. disp. status date: Not reported
Enforcement lead agency: State
Proposed penalty amount: Not reported

Map ID
Direction
Distance
Elevation

MAP FINDINGS

Site

Database(s)

EDR ID Number
EPA ID Number

NUTRA MANUFACTURING (Continued)

1000212765

Final penalty amount: Not reported
Paid penalty amount: Not reported

Regulation violated: Not reported
Area of violation: Generators - Records/Reporting
Date violation determined: 08/16/2017
Date achieved compliance: 03/14/2018
Violation lead agency: State
Enforcement action: FINAL 3008(A) COMPLIANCE ORDER
Enforcement action date: 03/14/2018
Enf. disposition status: Not reported
Enf. disp. status date: Not reported
Enforcement lead agency: State
Proposed penalty amount: Not reported
Final penalty amount: 30000
Paid penalty amount: 30000

Regulation violated: Not reported
Area of violation: Generators - Records/Reporting
Date violation determined: 08/16/2017
Date achieved compliance: 03/14/2018
Violation lead agency: State
Enforcement action: Not reported
Enforcement action date: 12/19/2017
Enf. disposition status: Not reported
Enf. disp. status date: Not reported
Enforcement lead agency: State
Proposed penalty amount: Not reported
Final penalty amount: Not reported
Paid penalty amount: Not reported

Regulation violated: Not reported
Area of violation: Generators - Records/Reporting
Date violation determined: 08/16/2017
Date achieved compliance: 03/14/2018
Violation lead agency: State
Enforcement action: WRITTEN INFORMAL
Enforcement action date: 11/29/2017
Enf. disposition status: Not reported
Enf. disp. status date: Not reported
Enforcement lead agency: State
Proposed penalty amount: Not reported
Final penalty amount: Not reported
Paid penalty amount: Not reported

Regulation violated: Not reported
Area of violation: Generators - General
Date violation determined: 08/16/2017
Date achieved compliance: 03/14/2018
Violation lead agency: State
Enforcement action: Not reported
Enforcement action date: 12/19/2017
Enf. disposition status: Not reported
Enf. disp. status date: Not reported
Enforcement lead agency: State
Proposed penalty amount: Not reported
Final penalty amount: Not reported

Map ID
Direction
Distance
Elevation

MAP FINDINGS

Site

Database(s)

EDR ID Number
EPA ID Number

NUTRA MANUFACTURING (Continued)

1000212765

Paid penalty amount: Not reported

Regulation violated: Not reported
Area of violation: Generators - General
Date violation determined: 12/10/2008
Date achieved compliance: 01/29/2009
Violation lead agency: State
Enforcement action: Not reported
Enforcement action date: 12/29/2009
Enf. disposition status: Not reported
Enf. disp. status date: Not reported
Enforcement lead agency: State
Proposed penalty amount: Not reported
Final penalty amount: Not reported
Paid penalty amount: Not reported

Regulation violated: Not reported
Area of violation: Generators - Manifest
Date violation determined: 12/10/2008
Date achieved compliance: 01/29/2009
Violation lead agency: State
Enforcement action: Not reported
Enforcement action date: 12/29/2009
Enf. disposition status: Not reported
Enf. disp. status date: Not reported
Enforcement lead agency: State
Proposed penalty amount: Not reported
Final penalty amount: Not reported
Paid penalty amount: Not reported

Regulation violated: Not reported
Area of violation: Universal Waste - Small Quantity Handlers
Date violation determined: 12/10/2008
Date achieved compliance: 01/29/2009
Violation lead agency: State
Enforcement action: Not reported
Enforcement action date: 12/29/2009
Enf. disposition status: Not reported
Enf. disp. status date: Not reported
Enforcement lead agency: State
Proposed penalty amount: Not reported
Final penalty amount: Not reported
Paid penalty amount: Not reported

Regulation violated: Not reported
Area of violation: Generators - Pre-transport
Date violation determined: 12/10/2008
Date achieved compliance: 01/29/2009
Violation lead agency: State
Enforcement action: Not reported
Enforcement action date: 12/29/2009
Enf. disposition status: Not reported
Enf. disp. status date: Not reported
Enforcement lead agency: State
Proposed penalty amount: Not reported
Final penalty amount: Not reported
Paid penalty amount: Not reported

Map ID
Direction
Distance
Elevation

MAP FINDINGS

Site

Database(s)

EDR ID Number
EPA ID Number

NUTRA MANUFACTURING (Continued)

1000212765

Regulation violated: Not reported
Area of violation: TSD IS-Container Use and Management
Date violation determined: 12/10/2008
Date achieved compliance: 01/29/2009
Violation lead agency: State
Enforcement action: Not reported
Enforcement action date: 12/29/2009
Enf. disposition status: Not reported
Enf. disp. status date: Not reported
Enforcement lead agency: State
Proposed penalty amount: Not reported
Final penalty amount: Not reported
Paid penalty amount: Not reported

Regulation violated: SR - 268.7
Area of violation: LDR - General
Date violation determined: 06/23/1994
Date achieved compliance: 02/22/1995
Violation lead agency: State
Enforcement action: WRITTEN INFORMAL
Enforcement action date: 09/01/1994
Enf. disposition status: Not reported
Enf. disp. status date: Not reported
Enforcement lead agency: State
Proposed penalty amount: Not reported
Final penalty amount: Not reported
Paid penalty amount: Not reported

Regulation violated: SR - 262.44
Area of violation: Generators - Records/Reporting
Date violation determined: 06/23/1994
Date achieved compliance: 02/22/1995
Violation lead agency: State
Enforcement action: FINAL 3008(A) COMPLIANCE ORDER
Enforcement action date: 02/22/1995
Enf. disposition status: Not reported
Enf. disp. status date: Not reported
Enforcement lead agency: State
Proposed penalty amount: Not reported
Final penalty amount: 21000
Paid penalty amount: 21000

Regulation violated: SR - 262.44
Area of violation: Generators - Records/Reporting
Date violation determined: 06/23/1994
Date achieved compliance: 02/22/1995
Violation lead agency: State
Enforcement action: Not reported
Enforcement action date: 09/27/1994
Enf. disposition status: Not reported
Enf. disp. status date: Not reported
Enforcement lead agency: State
Proposed penalty amount: Not reported
Final penalty amount: Not reported
Paid penalty amount: Not reported

Regulation violated: SR - 262.34

Map ID
Direction
Distance
Elevation

MAP FINDINGS

Site

Database(s)

EDR ID Number
EPA ID Number

NUTRA MANUFACTURING (Continued)

1000212765

Area of violation: Generators - General
Date violation determined: 06/23/1994
Date achieved compliance: 02/22/1995
Violation lead agency: State
Enforcement action: Not reported
Enforcement action date: 09/27/1994
Enf. disposition status: Not reported
Enf. disp. status date: Not reported
Enforcement lead agency: State
Proposed penalty amount: Not reported
Final penalty amount: Not reported
Paid penalty amount: Not reported

Regulation violated: SR - 268.7
Area of violation: LDR - General
Date violation determined: 06/23/1994
Date achieved compliance: 02/22/1995
Violation lead agency: State
Enforcement action: Not reported
Enforcement action date: 09/27/1994
Enf. disposition status: Not reported
Enf. disp. status date: Not reported
Enforcement lead agency: State
Proposed penalty amount: Not reported
Final penalty amount: Not reported
Paid penalty amount: Not reported

Regulation violated: SR - 268.7
Area of violation: LDR - General
Date violation determined: 06/23/1994
Date achieved compliance: 02/22/1995
Violation lead agency: State
Enforcement action: FINAL 3008(A) COMPLIANCE ORDER
Enforcement action date: 02/22/1995
Enf. disposition status: Not reported
Enf. disp. status date: Not reported
Enforcement lead agency: State
Proposed penalty amount: Not reported
Final penalty amount: 21000
Paid penalty amount: 21000

Regulation violated: SR - 262.11
Area of violation: Generators - General
Date violation determined: 06/23/1994
Date achieved compliance: 02/22/1995
Violation lead agency: State
Enforcement action: Not reported
Enforcement action date: 09/27/1994
Enf. disposition status: Not reported
Enf. disp. status date: Not reported
Enforcement lead agency: State
Proposed penalty amount: Not reported
Final penalty amount: Not reported
Paid penalty amount: Not reported

Regulation violated: SR - 262.11
Area of violation: Generators - General

Map ID
Direction
Distance
Elevation

MAP FINDINGS

Site

Database(s)

EDR ID Number
EPA ID Number

NUTRA MANUFACTURING (Continued)

1000212765

Date violation determined: 06/23/1994
Date achieved compliance: 02/22/1995
Violation lead agency: State
Enforcement action: WRITTEN INFORMAL
Enforcement action date: 09/01/1994
Enf. disposition status: Not reported
Enf. disp. status date: Not reported
Enforcement lead agency: State
Proposed penalty amount: Not reported
Final penalty amount: Not reported
Paid penalty amount: Not reported

Regulation violated: SR - 262.34
Area of violation: Generators - General
Date violation determined: 06/23/1994
Date achieved compliance: 02/22/1995
Violation lead agency: State
Enforcement action: WRITTEN INFORMAL
Enforcement action date: 09/01/1994
Enf. disposition status: Not reported
Enf. disp. status date: Not reported
Enforcement lead agency: State
Proposed penalty amount: Not reported
Final penalty amount: Not reported
Paid penalty amount: Not reported

Regulation violated: SR - 262.11
Area of violation: Generators - General
Date violation determined: 06/23/1994
Date achieved compliance: 02/22/1995
Violation lead agency: State
Enforcement action: FINAL 3008(A) COMPLIANCE ORDER
Enforcement action date: 02/22/1995
Enf. disposition status: Not reported
Enf. disp. status date: Not reported
Enforcement lead agency: State
Proposed penalty amount: Not reported
Final penalty amount: 21000
Paid penalty amount: 21000

Regulation violated: SR - 262.34
Area of violation: Generators - General
Date violation determined: 06/23/1994
Date achieved compliance: 02/22/1995
Violation lead agency: State
Enforcement action: FINAL 3008(A) COMPLIANCE ORDER
Enforcement action date: 02/22/1995
Enf. disposition status: Not reported
Enf. disp. status date: Not reported
Enforcement lead agency: State
Proposed penalty amount: Not reported
Final penalty amount: 21000
Paid penalty amount: 21000

Regulation violated: SR - 262.44
Area of violation: Generators - Records/Reporting
Date violation determined: 06/23/1994

Map ID
Direction
Distance
Elevation

MAP FINDINGS

Site

Database(s)

EDR ID Number
EPA ID Number

NUTRA MANUFACTURING (Continued)

1000212765

Date achieved compliance: 02/22/1995
Violation lead agency: State
Enforcement action: WRITTEN INFORMAL
Enforcement action date: 09/01/1994
Enf. disposition status: Not reported
Enf. disp. status date: Not reported
Enforcement lead agency: State
Proposed penalty amount: Not reported
Final penalty amount: Not reported
Paid penalty amount: Not reported

Regulation violated: Not reported
Area of violation: LDR - General
Date violation determined: 09/19/1989
Date achieved compliance: 10/24/1989
Violation lead agency: State
Enforcement action: Not reported
Enforcement action date: Not reported
Enf. disposition status: Not reported
Enf. disp. status date: Not reported
Enforcement lead agency: Not reported
Proposed penalty amount: Not reported
Final penalty amount: Not reported
Paid penalty amount: Not reported

Regulation violated: Not reported
Area of violation: Generators - General
Date violation determined: 09/19/1989
Date achieved compliance: 10/24/1989
Violation lead agency: State
Enforcement action: Not reported
Enforcement action date: Not reported
Enf. disposition status: Not reported
Enf. disp. status date: Not reported
Enforcement lead agency: Not reported
Proposed penalty amount: Not reported
Final penalty amount: Not reported
Paid penalty amount: Not reported

Regulation violated: Not reported
Area of violation: Generators - General
Date violation determined: 08/05/1985
Date achieved compliance: 11/06/1985
Violation lead agency: State
Enforcement action: WRITTEN INFORMAL
Enforcement action date: 08/14/1985
Enf. disposition status: Not reported
Enf. disp. status date: Not reported
Enforcement lead agency: State
Proposed penalty amount: Not reported
Final penalty amount: Not reported
Paid penalty amount: Not reported

Regulation violated: Not reported
Area of violation: Generators - General
Date violation determined: 12/04/1984
Date achieved compliance: 01/07/1985

Map ID
Direction
Distance
Elevation

MAP FINDINGS

Site

Database(s)

EDR ID Number
EPA ID Number

NUTRA MANUFACTURING (Continued)

1000212765

Violation lead agency: State
Enforcement action: WRITTEN INFORMAL
Enforcement action date: 12/05/1984
Enf. disposition status: Not reported
Enf. disp. status date: Not reported
Enforcement lead agency: State
Proposed penalty amount: Not reported
Final penalty amount: Not reported
Paid penalty amount: Not reported

Evaluation Action Summary:

Evaluation date: 03/14/2018
Evaluation: NOT A SIGNIFICANT NON-COMPLIER
Area of violation: Generators - Records/Reporting
Date achieved compliance: 03/14/2018
Evaluation lead agency: State

Evaluation date: 03/14/2018
Evaluation: NOT A SIGNIFICANT NON-COMPLIER
Area of violation: Universal Waste - Small Quantity Handlers
Date achieved compliance: 03/14/2018
Evaluation lead agency: State

Evaluation date: 03/14/2018
Evaluation: NOT A SIGNIFICANT NON-COMPLIER
Area of violation: TSD IS-Contingency Plan and Emergency Procedures
Date achieved compliance: 03/14/2018
Evaluation lead agency: State

Evaluation date: 03/14/2018
Evaluation: NOT A SIGNIFICANT NON-COMPLIER
Area of violation: Generators - Pre-transport
Date achieved compliance: 03/14/2018
Evaluation lead agency: State

Evaluation date: 03/14/2018
Evaluation: NOT A SIGNIFICANT NON-COMPLIER
Area of violation: TSD IS-Container Use and Management
Date achieved compliance: 03/14/2018
Evaluation lead agency: State

Evaluation date: 03/14/2018
Evaluation: NOT A SIGNIFICANT NON-COMPLIER
Area of violation: Generators - General
Date achieved compliance: 03/14/2018
Evaluation lead agency: State

Evaluation date: 12/19/2017
Evaluation: SIGNIFICANT NON-COMPLIER
Area of violation: TSD IS-Contingency Plan and Emergency Procedures
Date achieved compliance: 03/14/2018
Evaluation lead agency: State

Evaluation date: 12/19/2017
Evaluation: SIGNIFICANT NON-COMPLIER
Area of violation: Generators - Records/Reporting
Date achieved compliance: 03/14/2018

Map ID
Direction
Distance
Elevation

MAP FINDINGS

Site

Database(s)

EDR ID Number
EPA ID Number

NUTRA MANUFACTURING (Continued)

1000212765

Evaluation lead agency: State

Evaluation date: 12/19/2017
Evaluation: SIGNIFICANT NON-COMPLIER
Area of violation: Generators - Pre-transport
Date achieved compliance: 03/14/2018
Evaluation lead agency: State

Evaluation date: 12/19/2017
Evaluation: SIGNIFICANT NON-COMPLIER
Area of violation: Generators - General
Date achieved compliance: 03/14/2018
Evaluation lead agency: State

Evaluation date: 12/19/2017
Evaluation: SIGNIFICANT NON-COMPLIER
Area of violation: Universal Waste - Small Quantity Handlers
Date achieved compliance: 03/14/2018
Evaluation lead agency: State

Evaluation date: 12/19/2017
Evaluation: SIGNIFICANT NON-COMPLIER
Area of violation: TSD IS-Container Use and Management
Date achieved compliance: 03/14/2018
Evaluation lead agency: State

Evaluation date: 08/16/2017
Evaluation: COMPLIANCE EVALUATION INSPECTION ON-SITE
Area of violation: Generators - Pre-transport
Date achieved compliance: 03/14/2018
Evaluation lead agency: State

Evaluation date: 08/16/2017
Evaluation: COMPLIANCE EVALUATION INSPECTION ON-SITE
Area of violation: TSD IS-Container Use and Management
Date achieved compliance: 03/14/2018
Evaluation lead agency: State

Evaluation date: 08/16/2017
Evaluation: COMPLIANCE EVALUATION INSPECTION ON-SITE
Area of violation: Generators - Records/Reporting
Date achieved compliance: 03/14/2018
Evaluation lead agency: State

Evaluation date: 08/16/2017
Evaluation: COMPLIANCE EVALUATION INSPECTION ON-SITE
Area of violation: Generators - General
Date achieved compliance: 03/14/2018
Evaluation lead agency: State

Evaluation date: 08/16/2017
Evaluation: COMPLIANCE EVALUATION INSPECTION ON-SITE
Area of violation: Universal Waste - Small Quantity Handlers
Date achieved compliance: 03/14/2018
Evaluation lead agency: State

Evaluation date: 08/16/2017

Map ID
Direction
Distance
Elevation

MAP FINDINGS

Site

Database(s)

EDR ID Number
EPA ID Number

NUTRA MANUFACTURING (Continued)

1000212765

Evaluation: COMPLIANCE EVALUATION INSPECTION ON-SITE
Area of violation: TSD IS-Contingency Plan and Emergency Procedures
Date achieved compliance: 03/14/2018
Evaluation lead agency: State

Evaluation date: 01/29/2009
Evaluation: COMPLIANCE SCHEDULE EVALUATION
Area of violation: Not reported
Date achieved compliance: Not reported
Evaluation lead agency: State

Evaluation date: 12/10/2008
Evaluation: COMPLIANCE EVALUATION INSPECTION ON-SITE
Area of violation: Generators - Manifest
Date achieved compliance: 01/29/2009
Evaluation lead agency: State

Evaluation date: 12/10/2008
Evaluation: COMPLIANCE EVALUATION INSPECTION ON-SITE
Area of violation: TSD IS-Container Use and Management
Date achieved compliance: 01/29/2009
Evaluation lead agency: State

Evaluation date: 12/10/2008
Evaluation: COMPLIANCE EVALUATION INSPECTION ON-SITE
Area of violation: Universal Waste - Small Quantity Handlers
Date achieved compliance: 01/29/2009
Evaluation lead agency: State

Evaluation date: 12/10/2008
Evaluation: COMPLIANCE EVALUATION INSPECTION ON-SITE
Area of violation: Generators - Pre-transport
Date achieved compliance: 01/29/2009
Evaluation lead agency: State

Evaluation date: 12/10/2008
Evaluation: COMPLIANCE EVALUATION INSPECTION ON-SITE
Area of violation: Generators - General
Date achieved compliance: 01/29/2009
Evaluation lead agency: State

Evaluation date: 06/10/1994
Evaluation: COMPLIANCE EVALUATION INSPECTION ON-SITE
Area of violation: Generators - Records/Reporting
Date achieved compliance: 02/22/1995
Evaluation lead agency: State

Evaluation date: 06/10/1994
Evaluation: COMPLIANCE EVALUATION INSPECTION ON-SITE
Area of violation: LDR - General
Date achieved compliance: 02/22/1995
Evaluation lead agency: State

Evaluation date: 06/10/1994
Evaluation: COMPLIANCE EVALUATION INSPECTION ON-SITE
Area of violation: Generators - General
Date achieved compliance: 02/22/1995

Map ID
Direction
Distance
Elevation

MAP FINDINGS

Site

Database(s)

EDR ID Number
EPA ID Number

NUTRA MANUFACTURING (Continued)

1000212765

Evaluation lead agency: State

Evaluation date: 01/11/1990
Evaluation: COMPLIANCE SCHEDULE EVALUATION
Area of violation: Not reported
Date achieved compliance: Not reported
Evaluation lead agency: State

Evaluation date: 09/19/1989
Evaluation: COMPLIANCE EVALUATION INSPECTION ON-SITE
Area of violation: Generators - General
Date achieved compliance: 10/24/1989
Evaluation lead agency: State

Evaluation date: 09/19/1989
Evaluation: COMPLIANCE EVALUATION INSPECTION ON-SITE
Area of violation: LDR - General
Date achieved compliance: 10/24/1989
Evaluation lead agency: State

Evaluation date: 08/05/1985
Evaluation: COMPLIANCE EVALUATION INSPECTION ON-SITE
Area of violation: Generators - General
Date achieved compliance: 11/06/1985
Evaluation lead agency: State

Evaluation date: 12/04/1984
Evaluation: NON-FINANCIAL RECORD REVIEW
Area of violation: Generators - General
Date achieved compliance: 01/07/1985
Evaluation lead agency: State

SHWS:

Name: GENERAL NUTRITION PRODUCTS
Address: 1050 WOODRUFF RD
City,State,Zip: GREENVILLE, SC 29607-4120
EPA ID: SCS123457231

VCP:

Name: GENERAL NUTRITION PRODUCTS
Address: 1050 WOODRUFF RD
City,State,Zip: GREENVILLE, SC 29607-4120
Person Company: NUTRA MANUFACTURING INC
Prim Address 1: 300 6TH AVE FL 2
Prim Address 2: Not reported
Prim City: PITTSBURGH
Prim State: PA
Prim Zip: 15222-2528
Type Brownfield: Not reported
Contact: DAVID J. SULLIVAN
Status code: ACTIVE
File Number: 400896
Exec Date: 18-Sep-12
Contract Mailed Date: Not reported
Date Terminated: Not reported
Contract #: 12-5881-RP
Contract Type: RP

Map ID
Direction
Distance
Elevation

MAP FINDINGS

Site

Database(s)

EDR ID Number
EPA ID Number

NUTRA MANUFACTURING (Continued)

1000212765

Contract Manager: Not reported
Acreage: Not reported
COC Issued Date: Not reported
RC Executed Date: Not reported
I C Received: Not reported
Workplan Due: Not reported
Workplan Receive: Not reported
Workplan Reviewed: Not reported
Workplan Approved: Not reported
Report Receive: Not reported
Report Reviewed: Not reported
Report Approved: Not reported
Cap Approved: Not reported

ALLSITES:

Name: GENERAL NUTRITION PRODUCTS
Address: 1050 WOODRUFF RD
City,State,Zip: GREENVILLE, SC 29607-4120
Brownfield: Not reported
Brownfield Type: Not reported
Funds Used: No
Resp Action: No
Permit Number: SCS123457231
Program: SF
Owner: NUTRA MANUFACTURING INC
Project Status Code: ACTIVE
Execute Date: 09/18/2012
Restrictions Filed Date: Not yet recorded.
Cleanup Contract Complete Date: Not reported
Project Complete Date: Not yet completed.
File Number: 400896
Land Use Restriction: We do not have enough information yet to determine whether restrictions will be required.
Contamination On Site: Volatile Organic Compounds
Acreage: Not reported
Soil Contamination Desc: Not reported
Soil COCS: Not reported
SW Sed Contamination Desc: Not reported
SW COCS: Not reported
GW Contamination Desc: Not reported
GW COCS: Not reported
Air Contamination Desc: Not reported
Air COCS: Not reported
Lat: 34.83261
Long: -82.30997

ICIS:

Enforcement Action ID: SC000A1200012700052
FRS ID: 110001128388
Action Name: NUTRA MANUFACTURING GREENVILLE 450450012700052
Facility Name: NUTRA MANUFACTURING INC
Facility Address: 1050 WOODRUFF RD
GREENVILLE, SC 29607-4120
Enforcement Action Type: Notice of Violation
Facility County: GREENVILLE
Program System Acronym: AIR

Map ID
Direction
Distance
Elevation

MAP FINDINGS

Site

Database(s)

EDR ID Number
EPA ID Number

NUTRA MANUFACTURING (Continued)

1000212765

Enforcement Action Forum Desc: Administrative - Informal
EA Type Code: NOV
Facility SIC Code: Not reported
Federal Facility ID: Not reported
Latitude in Decimal Degrees: Not reported
Longitude in Decimal Degrees: Not reported
Permit Type Desc: Not reported
Program System Acronym: SC00012000127
Facility NAICS Code: 325412
Tribal Land Code: Not reported

Enforcement Action ID: SC000A1200012700047
FRS ID: 110001128388
Action Name: NUTRA MANUFACTURING GREENVILLE 450450012700047
Facility Name: NUTRA MANUFACTURING INC
Facility Address: 1050 WOODRUFF RD
GREENVILLE, SC 29607-4120

Enforcement Action Type: Administrative Order
Facility County: GREENVILLE
Program System Acronym: AIR
Enforcement Action Forum Desc: Administrative - Formal
EA Type Code: SCAAO
Facility SIC Code: Not reported
Federal Facility ID: Not reported
Latitude in Decimal Degrees: Not reported
Longitude in Decimal Degrees: Not reported
Permit Type Desc: Not reported
Program System Acronym: SC00012000127
Facility NAICS Code: 325412
Tribal Land Code: Not reported

Enforcement Action ID: SC000A1200012700043
FRS ID: 110001128388
Action Name: NUTRA MANUFACTURING GREENVILLE 450450012700043
Facility Name: NUTRA MANUFACTURING INC
Facility Address: 1050 WOODRUFF RD
GREENVILLE, SC 29607-4120

Enforcement Action Type: Notice of Violation
Facility County: GREENVILLE
Program System Acronym: AIR
Enforcement Action Forum Desc: Administrative - Informal
EA Type Code: NOV
Facility SIC Code: Not reported
Federal Facility ID: Not reported
Latitude in Decimal Degrees: Not reported
Longitude in Decimal Degrees: Not reported
Permit Type Desc: Not reported
Program System Acronym: SC00012000127
Facility NAICS Code: 325412
Tribal Land Code: Not reported

Enforcement Action ID: SC000A1200012700013
FRS ID: 110001128388
Action Name: NUTRA MANUFACTURING GREENVILLE 450450012700013
Facility Name: NUTRA MANUFACTURING INC
Facility Address: 1050 WOODRUFF RD
GREENVILLE, SC 29607-4120

Map ID
Direction
Distance
Elevation

MAP FINDINGS

Site

Database(s)

EDR ID Number
EPA ID Number

NUTRA MANUFACTURING (Continued)

1000212765

Enforcement Action Type: Administrative Order
Facility County: GREENVILLE
Program System Acronym: AIR
Enforcement Action Forum Desc: Administrative - Formal
EA Type Code: SCAAO
Facility SIC Code: Not reported
Federal Facility ID: Not reported
Latitude in Decimal Degrees: Not reported
Longitude in Decimal Degrees: Not reported
Permit Type Desc: Not reported
Program System Acronym: SC00012000127
Facility NAICS Code: 325412
Tribal Land Code: Not reported

Enforcement Action ID: SC000A1200012700011
FRS ID: 110001128388
Action Name: NUTRA MANUFACTURING GREENVILLE 450450012700011
Facility Name: NUTRA MANUFACTURING INC
Facility Address: 1050 WOODRUFF RD
GREENVILLE, SC 29607-4120

Enforcement Action Type: Notice of Violation
Facility County: GREENVILLE
Program System Acronym: AIR
Enforcement Action Forum Desc: Administrative - Informal
EA Type Code: NOV
Facility SIC Code: Not reported
Federal Facility ID: Not reported
Latitude in Decimal Degrees: Not reported
Longitude in Decimal Degrees: Not reported
Permit Type Desc: Not reported
Program System Acronym: SC00012000127
Facility NAICS Code: 325412
Tribal Land Code: Not reported

US AIRS (AFS):
Envid: 1000212765
Region Code: 04
County Code: SC045
Programmatic ID: AIR SC00012000127
Facility Registry ID: 110001128388
D and B Number: Not reported
Facility Site Name: NUTRA MANUFACTURING INC
Primary SIC Code: Not reported
NAICS Code: 325412
Default Air Classification Code: MAJ
Facility Type of Ownership Code: POF
Air CMS Category Code: TVM
HPV Status: Not reported

US AIRS (AFS):
Region Code: 04
Programmatic ID: AIR SC00012000127
Facility Registry ID: 110001128388
Air Operating Status Code: OPR
Default Air Classification Code: MAJ
Air Program: State Implementation Plan for National Primary and Secondary Ambient Air Quality Standards

Map ID
Direction
Distance
Elevation

MAP FINDINGS

Site

Database(s)

EDR ID Number
EPA ID Number

NUTRA MANUFACTURING (Continued)

1000212765

Activity Date: 2015-07-28 00:00:00
Activity Status Date: 2015-12-11 12:20:44
Activity Group: Compliance Monitoring
Activity Type: Inspection/Evaluation
Activity Status: Active

Region Code: 04
Programmatic ID: AIR SC00012000127
Facility Registry ID: 110001128388
Air Operating Status Code: OPR
Default Air Classification Code: MAJ
Air Program: State Implementation Plan for National Primary and Secondary Ambient Air Quality Standards
Activity Date: 2015-09-10 00:00:00
Activity Status Date: 2015-10-01 09:54:31
Activity Group: Compliance Monitoring
Activity Type: Inspection/Evaluation
Activity Status: Active

Region Code: 04
Programmatic ID: AIR SC00012000127
Facility Registry ID: 110001128388
Air Operating Status Code: OPR
Default Air Classification Code: MAJ
Air Program: State Implementation Plan for National Primary and Secondary Ambient Air Quality Standards
Activity Date: 1995-07-19 00:00:00
Activity Status Date: Not reported
Activity Group: Compliance Monitoring
Activity Type: Inspection/Evaluation
Activity Status: Not reported

Region Code: 04
Programmatic ID: AIR SC00012000127
Facility Registry ID: 110001128388
Air Operating Status Code: OPR
Default Air Classification Code: MAJ
Air Program: State Implementation Plan for National Primary and Secondary Ambient Air Quality Standards
Activity Date: 1996-02-07 00:00:00
Activity Status Date: Not reported
Activity Group: Compliance Monitoring
Activity Type: Inspection/Evaluation
Activity Status: Not reported

Region Code: 04
Programmatic ID: AIR SC00012000127
Facility Registry ID: 110001128388
Air Operating Status Code: OPR
Default Air Classification Code: MAJ
Air Program: State Implementation Plan for National Primary and Secondary Ambient Air Quality Standards
Activity Date: 1996-11-21 00:00:00
Activity Status Date: Not reported
Activity Group: Compliance Monitoring
Activity Type: Inspection/Evaluation
Activity Status: Not reported

Region Code: 04
Programmatic ID: AIR SC00012000127
Facility Registry ID: 110001128388

Map ID
Direction
Distance
Elevation

MAP FINDINGS

Site

Database(s)

EDR ID Number
EPA ID Number

NUTRA MANUFACTURING (Continued)

1000212765

Air Operating Status Code: OPR
Default Air Classification Code: MAJ
Air Program: State Implementation Plan for National Primary and Secondary Ambient Air Quality Standards
Activity Date: 1997-12-08 00:00:00
Activity Status Date: Not reported
Activity Group: Compliance Monitoring
Activity Type: Inspection/Evaluation
Activity Status: Not reported

Region Code: 04
Programmatic ID: AIR SC00012000127
Facility Registry ID: 110001128388
Air Operating Status Code: OPR
Default Air Classification Code: MAJ
Air Program: State Implementation Plan for National Primary and Secondary Ambient Air Quality Standards
Activity Date: 1998-12-07 00:00:00
Activity Status Date: Not reported
Activity Group: Compliance Monitoring
Activity Type: Inspection/Evaluation
Activity Status: Not reported

Region Code: 04
Programmatic ID: AIR SC00012000127
Facility Registry ID: 110001128388
Air Operating Status Code: OPR
Default Air Classification Code: MAJ
Air Program: State Implementation Plan for National Primary and Secondary Ambient Air Quality Standards
Activity Date: 1999-12-22 00:00:00
Activity Status Date: Not reported
Activity Group: Compliance Monitoring
Activity Type: Inspection/Evaluation
Activity Status: Not reported

Region Code: 04
Programmatic ID: AIR SC00012000127
Facility Registry ID: 110001128388
Air Operating Status Code: OPR
Default Air Classification Code: MAJ
Air Program: State Implementation Plan for National Primary and Secondary Ambient Air Quality Standards
Activity Date: 2000-11-20 00:00:00
Activity Status Date: Not reported
Activity Group: Compliance Monitoring
Activity Type: Inspection/Evaluation
Activity Status: Not reported

Region Code: 04
Programmatic ID: AIR SC00012000127
Facility Registry ID: 110001128388
Air Operating Status Code: OPR
Default Air Classification Code: MAJ
Air Program: State Implementation Plan for National Primary and Secondary Ambient Air Quality Standards
Activity Date: 2001-10-12 00:00:00
Activity Status Date: Not reported
Activity Group: Compliance Monitoring
Activity Type: Inspection/Evaluation
Activity Status: Not reported

Map ID
Direction
Distance
Elevation

MAP FINDINGS

Site

Database(s)

EDR ID Number
EPA ID Number

NUTRA MANUFACTURING (Continued)

1000212765

Region Code: 04
Programmatic ID: AIR SC00012000127
Facility Registry ID: 110001128388
Air Operating Status Code: OPR
Default Air Classification Code: MAJ
Air Program: State Implementation Plan for National Primary and Secondary Ambient Air Quality Standards
Activity Date: 2002-03-19 00:00:00
Activity Status Date: Not reported
Activity Group: Compliance Monitoring
Activity Type: Inspection/Evaluation
Activity Status: Not reported

Region Code: 04
Programmatic ID: AIR SC00012000127
Facility Registry ID: 110001128388
Air Operating Status Code: OPR
Default Air Classification Code: MAJ
Air Program: State Implementation Plan for National Primary and Secondary Ambient Air Quality Standards
Activity Date: 2002-05-16 00:00:00
Activity Status Date: Not reported
Activity Group: Compliance Monitoring
Activity Type: Inspection/Evaluation
Activity Status: Not reported

Region Code: 04
Programmatic ID: AIR SC00012000127
Facility Registry ID: 110001128388
Air Operating Status Code: OPR
Default Air Classification Code: MAJ
Air Program: State Implementation Plan for National Primary and Secondary Ambient Air Quality Standards
Activity Date: 2002-09-20 00:00:00
Activity Status Date: Not reported
Activity Group: Compliance Monitoring
Activity Type: Inspection/Evaluation
Activity Status: Not reported

Region Code: 04
Programmatic ID: AIR SC00012000127
Facility Registry ID: 110001128388
Air Operating Status Code: OPR
Default Air Classification Code: MAJ
Air Program: State Implementation Plan for National Primary and Secondary Ambient Air Quality Standards
Activity Date: 2002-12-18 00:00:00
Activity Status Date: Not reported
Activity Group: Compliance Monitoring
Activity Type: Inspection/Evaluation
Activity Status: Not reported

Region Code: 04
Programmatic ID: AIR SC00012000127
Facility Registry ID: 110001128388
Air Operating Status Code: OPR
Default Air Classification Code: MAJ
Air Program: State Implementation Plan for National Primary and Secondary Ambient Air Quality Standards
Activity Date: 2003-09-30 00:00:00
Activity Status Date: Not reported
Activity Group: Compliance Monitoring

Map ID
Direction
Distance
Elevation

MAP FINDINGS

Site

Database(s)

EDR ID Number
EPA ID Number

NUTRA MANUFACTURING (Continued)

1000212765

Activity Type: Inspection/Evaluation
Activity Status: Not reported

Region Code: 04
Programmatic ID: AIR SC00012000127
Facility Registry ID: 110001128388
Air Operating Status Code: OPR
Default Air Classification Code: MAJ
Air Program: State Implementation Plan for National Primary and Secondary Ambient Air Quality Standards
Activity Date: 2003-12-10 00:00:00
Activity Status Date: Not reported
Activity Group: Compliance Monitoring
Activity Type: Inspection/Evaluation
Activity Status: Not reported

Region Code: 04
Programmatic ID: AIR SC00012000127
Facility Registry ID: 110001128388
Air Operating Status Code: OPR
Default Air Classification Code: MAJ
Air Program: State Implementation Plan for National Primary and Secondary Ambient Air Quality Standards
Activity Date: 2004-09-21 00:00:00
Activity Status Date: Not reported
Activity Group: Compliance Monitoring
Activity Type: Inspection/Evaluation
Activity Status: Not reported

Region Code: 04
Programmatic ID: AIR SC00012000127
Facility Registry ID: 110001128388
Air Operating Status Code: OPR
Default Air Classification Code: MAJ
Air Program: State Implementation Plan for National Primary and Secondary Ambient Air Quality Standards
Activity Date: 2004-11-17 00:00:00
Activity Status Date: Not reported
Activity Group: Compliance Monitoring
Activity Type: Inspection/Evaluation
Activity Status: Not reported

Region Code: 04
Programmatic ID: AIR SC00012000127
Facility Registry ID: 110001128388
Air Operating Status Code: OPR
Default Air Classification Code: MAJ
Air Program: State Implementation Plan for National Primary and Secondary Ambient Air Quality Standards
Activity Date: 2005-04-21 00:00:00
Activity Status Date: Not reported
Activity Group: Compliance Monitoring
Activity Type: Inspection/Evaluation
Activity Status: Not reported

Region Code: 04
Programmatic ID: AIR SC00012000127
Facility Registry ID: 110001128388
Air Operating Status Code: OPR
Default Air Classification Code: MAJ
Air Program: State Implementation Plan for National Primary and Secondary Ambient Air Quality Standards

Map ID
Direction
Distance
Elevation

MAP FINDINGS

Site

Database(s)

EDR ID Number
EPA ID Number

NUTRA MANUFACTURING (Continued)

1000212765

Activity Date: 2005-09-30 00:00:00
Activity Status Date: Not reported
Activity Group: Compliance Monitoring
Activity Type: Inspection/Evaluation
Activity Status: Not reported

Region Code: 04
Programmatic ID: AIR SC00012000127
Facility Registry ID: 110001128388
Air Operating Status Code: OPR
Default Air Classification Code: MAJ
Air Program: State Implementation Plan for National Primary and Secondary Ambient Air Quality Standards
Activity Date: 2006-10-09 00:00:00
Activity Status Date: Not reported
Activity Group: Compliance Monitoring
Activity Type: Inspection/Evaluation
Activity Status: Not reported

Region Code: 04
Programmatic ID: AIR SC00012000127
Facility Registry ID: 110001128388
Air Operating Status Code: OPR
Default Air Classification Code: MAJ
Air Program: State Implementation Plan for National Primary and Secondary Ambient Air Quality Standards
Activity Date: 2008-01-18 00:00:00
Activity Status Date: Not reported
Activity Group: Compliance Monitoring
Activity Type: Inspection/Evaluation
Activity Status: Not reported

Region Code: 04
Programmatic ID: AIR SC00012000127
Facility Registry ID: 110001128388
Air Operating Status Code: OPR
Default Air Classification Code: MAJ
Air Program: State Implementation Plan for National Primary and Secondary Ambient Air Quality Standards
Activity Date: 2008-02-28 00:00:00
Activity Status Date: Not reported
Activity Group: Compliance Monitoring
Activity Type: Inspection/Evaluation
Activity Status: Not reported

Region Code: 04
Programmatic ID: AIR SC00012000127
Facility Registry ID: 110001128388
Air Operating Status Code: OPR
Default Air Classification Code: MAJ
Air Program: State Implementation Plan for National Primary and Secondary Ambient Air Quality Standards
Activity Date: 2009-02-25 00:00:00
Activity Status Date: Not reported
Activity Group: Compliance Monitoring
Activity Type: Inspection/Evaluation
Activity Status: Not reported

Region Code: 04
Programmatic ID: AIR SC00012000127
Facility Registry ID: 110001128388

Map ID
Direction
Distance
Elevation

MAP FINDINGS

Site

Database(s)

EDR ID Number
EPA ID Number

NUTRA MANUFACTURING (Continued)

1000212765

Air Operating Status Code: OPR
Default Air Classification Code: MAJ
Air Program: State Implementation Plan for National Primary and Secondary Ambient Air Quality Standards
Activity Date: 2009-03-16 00:00:00
Activity Status Date: Not reported
Activity Group: Compliance Monitoring
Activity Type: Inspection/Evaluation
Activity Status: Not reported

Region Code: 04
Programmatic ID: AIR SC00012000127
Facility Registry ID: 110001128388
Air Operating Status Code: OPR
Default Air Classification Code: MAJ
Air Program: State Implementation Plan for National Primary and Secondary Ambient Air Quality Standards
Activity Date: 2009-03-26 00:00:00
Activity Status Date: Not reported
Activity Group: Compliance Monitoring
Activity Type: Inspection/Evaluation
Activity Status: Not reported

Region Code: 04
Programmatic ID: AIR SC00012000127
Facility Registry ID: 110001128388
Air Operating Status Code: OPR
Default Air Classification Code: MAJ
Air Program: State Implementation Plan for National Primary and Secondary Ambient Air Quality Standards
Activity Date: 2011-04-11 00:00:00
Activity Status Date: Not reported
Activity Group: Compliance Monitoring
Activity Type: Inspection/Evaluation
Activity Status: Not reported

Region Code: 04
Programmatic ID: AIR SC00012000127
Facility Registry ID: 110001128388
Air Operating Status Code: OPR
Default Air Classification Code: MAJ
Air Program: State Implementation Plan for National Primary and Secondary Ambient Air Quality Standards
Activity Date: 2011-05-17 00:00:00
Activity Status Date: Not reported
Activity Group: Compliance Monitoring
Activity Type: Inspection/Evaluation
Activity Status: Not reported

Region Code: 04
Programmatic ID: AIR SC00012000127
Facility Registry ID: 110001128388
Air Operating Status Code: OPR
Default Air Classification Code: MAJ
Air Program: State Implementation Plan for National Primary and Secondary Ambient Air Quality Standards
Activity Date: 2013-08-27 00:00:00
Activity Status Date: Not reported
Activity Group: Compliance Monitoring
Activity Type: Inspection/Evaluation
Activity Status: Not reported

Map ID
Direction
Distance
Elevation

MAP FINDINGS

Site

Database(s)

EDR ID Number
EPA ID Number

NUTRA MANUFACTURING (Continued)

1000212765

Region Code: 04
Programmatic ID: AIR SC00012000127
Facility Registry ID: 110001128388
Air Operating Status Code: OPR
Default Air Classification Code: MAJ
Air Program: State Implementation Plan for National Primary and Secondary Ambient Air Quality Standards
Activity Date: 2013-09-10 00:00:00
Activity Status Date: Not reported
Activity Group: Compliance Monitoring
Activity Type: Inspection/Evaluation
Activity Status: Not reported

Region Code: 04
Programmatic ID: AIR SC00012000127
Facility Registry ID: 110001128388
Air Operating Status Code: OPR
Default Air Classification Code: MAJ
Air Program: State Implementation Plan for National Primary and Secondary Ambient Air Quality Standards
Activity Date: 2000-04-17 00:00:00
Activity Status Date: 2000-04-17 00:00:00
Activity Group: Enforcement Action
Activity Type: Administrative - Formal
Activity Status: Final Order Issued

Region Code: 04
Programmatic ID: AIR SC00012000127
Facility Registry ID: 110001128388
Air Operating Status Code: OPR
Default Air Classification Code: MAJ
Air Program: State Implementation Plan for National Primary and Secondary Ambient Air Quality Standards
Activity Date: 2005-12-21 00:00:00
Activity Status Date: 2005-12-21 00:00:00
Activity Group: Enforcement Action
Activity Type: Administrative - Formal
Activity Status: Final Order Issued

Region Code: 04
Programmatic ID: AIR SC00012000127
Facility Registry ID: 110001128388
Air Operating Status Code: OPR
Default Air Classification Code: MAJ
Air Program: State Implementation Plan for National Primary and Secondary Ambient Air Quality Standards
Activity Date: 2000-03-15 00:00:00
Activity Status Date: 2000-03-15 00:00:00
Activity Group: Enforcement Action
Activity Type: Administrative - Informal
Activity Status: Achieved

Region Code: 04
Programmatic ID: AIR SC00012000127
Facility Registry ID: 110001128388
Air Operating Status Code: OPR
Default Air Classification Code: MAJ
Air Program: State Implementation Plan for National Primary and Secondary Ambient Air Quality Standards
Activity Date: 2006-11-21 00:00:00
Activity Status Date: 2006-11-21 00:00:00
Activity Group: Enforcement Action

Map ID
Direction
Distance
Elevation

MAP FINDINGS

Site

Database(s)

EDR ID Number
EPA ID Number

NUTRA MANUFACTURING (Continued)

1000212765

Activity Type: Administrative - Informal
Activity Status: Achieved

Region Code: 04
Programmatic ID: AIR SC00012000127
Facility Registry ID: 110001128388
Air Operating Status Code: OPR
Default Air Classification Code: MAJ
Air Program: Title V Permits
Activity Date: 2014-08-27 00:00:00
Activity Status Date: 2015-12-11 12:21:10
Activity Group: Compliance Monitoring
Activity Type: Inspection/Evaluation
Activity Status: Active

Region Code: 04
Programmatic ID: AIR SC00012000127
Facility Registry ID: 110001128388
Air Operating Status Code: OPR
Default Air Classification Code: MAJ
Air Program: Title V Permits
Activity Date: 2015-08-12 00:00:00
Activity Status Date: 2015-09-25 10:24:09
Activity Group: Compliance Monitoring
Activity Type: Inspection/Evaluation
Activity Status: Active

Region Code: 04
Programmatic ID: AIR SC00012000127
Facility Registry ID: 110001128388
Air Operating Status Code: OPR
Default Air Classification Code: MAJ
Air Program: Title V Permits
Activity Date: 2016-08-08 00:00:00
Activity Status Date: 2016-08-13 00:26:50
Activity Group: Compliance Monitoring
Activity Type: Inspection/Evaluation
Activity Status: Active

Region Code: 04
Programmatic ID: AIR SC00012000127
Facility Registry ID: 110001128388
Air Operating Status Code: OPR
Default Air Classification Code: MAJ
Air Program: Title V Permits
Activity Date: 2002-10-17 00:00:00
Activity Status Date: Not reported
Activity Group: Compliance Monitoring
Activity Type: Inspection/Evaluation
Activity Status: Not reported

Region Code: 04
Programmatic ID: AIR SC00012000127
Facility Registry ID: 110001128388
Air Operating Status Code: OPR
Default Air Classification Code: MAJ
Air Program: Title V Permits

Map ID
Direction
Distance
Elevation

MAP FINDINGS

Site

Database(s)

EDR ID Number
EPA ID Number

NUTRA MANUFACTURING (Continued)

1000212765

Activity Date: 2003-03-26 00:00:00
Activity Status Date: Not reported
Activity Group: Compliance Monitoring
Activity Type: Inspection/Evaluation
Activity Status: Not reported

Region Code: 04
Programmatic ID: AIR SC00012000127
Facility Registry ID: 110001128388
Air Operating Status Code: OPR
Default Air Classification Code: MAJ
Air Program: Title V Permits
Activity Date: 2004-01-29 00:00:00
Activity Status Date: Not reported
Activity Group: Compliance Monitoring
Activity Type: Inspection/Evaluation
Activity Status: Not reported

Region Code: 04
Programmatic ID: AIR SC00012000127
Facility Registry ID: 110001128388
Air Operating Status Code: OPR
Default Air Classification Code: MAJ
Air Program: Title V Permits
Activity Date: 2004-10-19 00:00:00
Activity Status Date: Not reported
Activity Group: Compliance Monitoring
Activity Type: Inspection/Evaluation
Activity Status: Not reported

Region Code: 04
Programmatic ID: AIR SC00012000127
Facility Registry ID: 110001128388
Air Operating Status Code: OPR
Default Air Classification Code: MAJ
Air Program: Title V Permits
Activity Date: 2005-09-18 00:00:00
Activity Status Date: Not reported
Activity Group: Compliance Monitoring
Activity Type: Inspection/Evaluation
Activity Status: Not reported

Region Code: 04
Programmatic ID: AIR SC00012000127
Facility Registry ID: 110001128388
Air Operating Status Code: OPR
Default Air Classification Code: MAJ
Air Program: Title V Permits
Activity Date: 2005-09-20 00:00:00
Activity Status Date: Not reported
Activity Group: Compliance Monitoring
Activity Type: Inspection/Evaluation
Activity Status: Not reported

Region Code: 04
Programmatic ID: AIR SC00012000127
Facility Registry ID: 110001128388

Map ID
Direction
Distance
Elevation

MAP FINDINGS

Site

Database(s)

EDR ID Number
EPA ID Number

NUTRA MANUFACTURING (Continued)

1000212765

Air Operating Status Code: OPR
Default Air Classification Code: MAJ
Air Program: Title V Permits
Activity Date: 2006-09-25 00:00:00
Activity Status Date: Not reported
Activity Group: Compliance Monitoring
Activity Type: Inspection/Evaluation
Activity Status: Not reported

Region Code: 04
Programmatic ID: AIR SC00012000127
Facility Registry ID: 110001128388
Air Operating Status Code: OPR
Default Air Classification Code: MAJ
Air Program: Title V Permits
Activity Date: 2007-10-18 00:00:00
Activity Status Date: Not reported
Activity Group: Compliance Monitoring
Activity Type: Inspection/Evaluation
Activity Status: Not reported

Region Code: 04
Programmatic ID: AIR SC00012000127
Facility Registry ID: 110001128388
Air Operating Status Code: OPR
Default Air Classification Code: MAJ
Air Program: Title V Permits
Activity Date: 2008-09-23 00:00:00
Activity Status Date: Not reported
Activity Group: Compliance Monitoring
Activity Type: Inspection/Evaluation
Activity Status: Not reported

Region Code: 04
Programmatic ID: AIR SC00012000127
Facility Registry ID: 110001128388
Air Operating Status Code: OPR
Default Air Classification Code: MAJ
Air Program: Title V Permits
Activity Date: 2008-10-23 00:00:00
Activity Status Date: Not reported
Activity Group: Compliance Monitoring
Activity Type: Inspection/Evaluation
Activity Status: Not reported

Region Code: 04
Programmatic ID: AIR SC00012000127
Facility Registry ID: 110001128388
Air Operating Status Code: OPR
Default Air Classification Code: MAJ
Air Program: Title V Permits
Activity Date: 2009-12-02 00:00:00
Activity Status Date: Not reported
Activity Group: Compliance Monitoring
Activity Type: Inspection/Evaluation
Activity Status: Not reported

Map ID
Direction
Distance
Elevation

MAP FINDINGS

Site

Database(s)

EDR ID Number
EPA ID Number

NUTRA MANUFACTURING (Continued)

1000212765

Region Code: 04
Programmatic ID: AIR SC00012000127
Facility Registry ID: 110001128388
Air Operating Status Code: OPR
Default Air Classification Code: MAJ
Air Program: Title V Permits
Activity Date: 2010-12-13 00:00:00
Activity Status Date: Not reported
Activity Group: Compliance Monitoring
Activity Type: Inspection/Evaluation
Activity Status: Not reported

Region Code: 04
Programmatic ID: AIR SC00012000127
Facility Registry ID: 110001128388
Air Operating Status Code: OPR
Default Air Classification Code: MAJ
Air Program: Title V Permits
Activity Date: 2011-10-24 00:00:00
Activity Status Date: Not reported
Activity Group: Compliance Monitoring
Activity Type: Inspection/Evaluation
Activity Status: Not reported

Region Code: 04
Programmatic ID: AIR SC00012000127
Facility Registry ID: 110001128388
Air Operating Status Code: OPR
Default Air Classification Code: MAJ
Air Program: Title V Permits
Activity Date: 2012-11-07 00:00:00
Activity Status Date: Not reported
Activity Group: Compliance Monitoring
Activity Type: Inspection/Evaluation
Activity Status: Not reported

Region Code: 04
Programmatic ID: AIR SC00012000127
Facility Registry ID: 110001128388
Air Operating Status Code: OPR
Default Air Classification Code: MAJ
Air Program: Title V Permits
Activity Date: 2013-11-21 00:00:00
Activity Status Date: Not reported
Activity Group: Compliance Monitoring
Activity Type: Inspection/Evaluation
Activity Status: Not reported

Region Code: 04
Programmatic ID: AIR SC00012000127
Facility Registry ID: 110001128388
Air Operating Status Code: OPR
Default Air Classification Code: MAJ
Air Program: Title V Permits
Activity Date: 2014-08-26 00:00:00
Activity Status Date: Not reported
Activity Group: Compliance Monitoring

Map ID
Direction
Distance
Elevation

MAP FINDINGS

Site

Database(s)

EDR ID Number
EPA ID Number

NUTRA MANUFACTURING (Continued)

1000212765

Activity Type: Inspection/Evaluation
Activity Status: Not reported

Region Code: 04
Programmatic ID: AIR SC00012000127
Facility Registry ID: 110001128388
Air Operating Status Code: OPR
Default Air Classification Code: MAJ
Air Program: Title V Permits
Activity Date: 2005-10-18 00:00:00
Activity Status Date: 2005-10-18 00:00:00
Activity Group: Enforcement Action
Activity Type: Administrative - Informal
Activity Status: Achieved

AIRS:

Name: NUTRA MANUFACTURING INC
Address: 1050 WOODRUFF RD
City,State,Zip: GREENVILLE, SC
Operate Status: Not reported
Emissions Contact: JASON COLLINS
Contact Telephone: 864-987-3586
Mail Address: 1050 WOODRUFF RD
Mail City/State/Zip: GREENVILLE, 29
Latitude/Longitude: Not reported
Source Industrial Code (SIC): 2833
NAICS Code: Not reported
State Permit Number: 1200-0127
State Permit Type: Conditional Major

Name: NUTRA MANUFACTURING GREENVILLE
Address: 1050 WOODRUFF RD
City,State,Zip: GREENVILLE, SC 29607
Year Inv: 2014
Pollutant Description: PHENANTHRENE
Estimated Emissions (Tons/Yr): 0.000001287
Permit Issue Date: Not reported
Permit Expire Date: Not reported
Permit Effective Date: Not reported

Name: NUTRA MANUFACTURING GREENVILLE
Address: 1050 WOODRUFF RD
City,State,Zip: GREENVILLE, SC 29607
Year Inv: 2014
Pollutant Description: INDENO(1,2,3-CD)PYRENE
Estimated Emissions (Tons/Yr): 0.0000001252
Permit Issue Date: Not reported
Permit Expire Date: Not reported
Permit Effective Date: Not reported

Name: NUTRA MANUFACTURING GREENVILLE
Address: 1050 WOODRUFF RD
City,State,Zip: GREENVILLE, SC 29607
Year Inv: 2014
Pollutant Description: BERYLLIUM & COMPOUNDS
Estimated Emissions (Tons/Yr): 0.00000246

Map ID
Direction
Distance
Elevation

MAP FINDINGS

Site

Database(s)

EDR ID Number
EPA ID Number

NUTRA MANUFACTURING (Continued)

1000212765

Permit Issue Date: Not reported
Permit Expire Date: Not reported
Permit Effective Date: Not reported

Name: NUTRA MANUFACTURING GREENVILLE
Address: 1050 WOODRUFF RD
City,State,Zip: GREENVILLE, SC 29607
Year Inv: 2014
Pollutant Description: SULFUR TRIOXIDE
Estimated Emissions (Tons/Yr): 0.00585
Permit Issue Date: Not reported
Permit Expire Date: Not reported
Permit Effective Date: Not reported

Name: NUTRA MANUFACTURING GREENVILLE
Address: 1050 WOODRUFF RD
City,State,Zip: GREENVILLE, SC 29607
Year Inv: 2014
Pollutant Description: 2-METHYLNAPHTHALENE
Estimated Emissions (Tons/Yr): 0.00000173
Permit Issue Date: Not reported
Permit Expire Date: Not reported
Permit Effective Date: Not reported

Name: NUTRA MANUFACTURING GREENVILLE
Address: 1050 WOODRUFF RD
City,State,Zip: GREENVILLE, SC 29607
Year Inv: 2014
Pollutant Description: BENZO(G,H,I)PERYLENE
Estimated Emissions (Tons/Yr): 0.0000001322
Permit Issue Date: Not reported
Permit Expire Date: Not reported
Permit Effective Date: Not reported

Name: NUTRA MANUFACTURING GREENVILLE
Address: 1050 WOODRUFF RD
City,State,Zip: GREENVILLE, SC 29607
Year Inv: 2014
Pollutant Description: PYRENE
Estimated Emissions (Tons/Yr): 0.0000003848
Permit Issue Date: Not reported
Permit Expire Date: Not reported
Permit Effective Date: Not reported

Name: NUTRA MANUFACTURING GREENVILLE
Address: 1050 WOODRUFF RD
City,State,Zip: GREENVILLE, SC 29607
Year Inv: 2014
Pollutant Description: SULFUR DIOXIDE
Estimated Emissions (Tons/Yr): 0.45861
Permit Issue Date: Not reported
Permit Expire Date: Not reported
Permit Effective Date: Not reported

Name: NUTRA MANUFACTURING GREENVILLE
Address: 1050 WOODRUFF RD
City,State,Zip: GREENVILLE, SC 29607

Map ID
Direction
Distance
Elevation

MAP FINDINGS

Site

Database(s)

EDR ID Number
EPA ID Number

NUTRA MANUFACTURING (Continued)

1000212765

Year Inv: 2014
Pollutant Description: BENZO(G,H,I)PERYLENE
Estimated Emissions (Tons/Yr): 0.0000001322
Permit Issue Date: Not reported
Permit Expire Date: Not reported
Permit Effective Date: Not reported

Name: NUTRA MANUFACTURING GREENVILLE
Address: 1050 WOODRUFF RD
City,State,Zip: GREENVILLE, SC 29607
Year Inv: 2014
Pollutant Description: CADMIUM & COMPOUNDS
Estimated Emissions (Tons/Yr): 0.00008186
Permit Issue Date: Not reported
Permit Expire Date: Not reported
Permit Effective Date: Not reported

Name: NUTRA MANUFACTURING GREENVILLE
Address: 1050 WOODRUFF RD
City,State,Zip: GREENVILLE, SC 29607
Year Inv: 2014
Pollutant Description: CARBON MONOXIDE
Estimated Emissions (Tons/Yr): 6.08565
Permit Issue Date: Not reported
Permit Expire Date: Not reported
Permit Effective Date: Not reported

Name: NUTRA MANUFACTURING GREENVILLE
Address: 1050 WOODRUFF RD
City,State,Zip: GREENVILLE, SC 29607
Year Inv: 2014
Pollutant Description: BENZENE
Estimated Emissions (Tons/Yr): 0.0001526
Permit Issue Date: Not reported
Permit Expire Date: Not reported
Permit Effective Date: Not reported

Name: NUTRA MANUFACTURING GREENVILLE
Address: 1050 WOODRUFF RD
City,State,Zip: GREENVILLE, SC 29607
Year Inv: 2014
Pollutant Description: ACENAPTHENE
Estimated Emissions (Tons/Yr): 0.0000001234
Permit Issue Date: Not reported
Permit Expire Date: Not reported
Permit Effective Date: Not reported

Name: NUTRA MANUFACTURING GREENVILLE
Address: 1050 WOODRUFF RD
City,State,Zip: GREENVILLE, SC 29607
Year Inv: 2014
Pollutant Description: HEXANE
Estimated Emissions (Tons/Yr): 0.12978
Permit Issue Date: Not reported
Permit Expire Date: Not reported
Permit Effective Date: Not reported

Map ID
Direction
Distance
Elevation

MAP FINDINGS

Site

Database(s)

EDR ID Number
EPA ID Number

NUTRA MANUFACTURING (Continued)

1000212765

Name: NUTRA MANUFACTURING GREENVILLE
Address: 1050 WOODRUFF RD
City,State,Zip: GREENVILLE, SC 29607
Year Inv: 2014
Pollutant Description: ANTHRACENE
Estimated Emissions (Tons/Yr): 0.0000000714
Permit Issue Date: Not reported
Permit Expire Date: Not reported
Permit Effective Date: Not reported

Name: NUTRA MANUFACTURING GREENVILLE
Address: 1050 WOODRUFF RD
City,State,Zip: GREENVILLE, SC 29607
Year Inv: 2014
Pollutant Description: LEAD & COMPOUNDS
Estimated Emissions (Tons/Yr): 0.00004337
Permit Issue Date: Not reported
Permit Expire Date: Not reported
Permit Effective Date: Not reported

Name: NUTRA MANUFACTURING GREENVILLE
Address: 1050 WOODRUFF RD
City,State,Zip: GREENVILLE, SC 29607
Year Inv: 2014
Pollutant Description: FLUORENE
Estimated Emissions (Tons/Yr): 0.0000002282
Permit Issue Date: Not reported
Permit Expire Date: Not reported
Permit Effective Date: Not reported

Name: NUTRA MANUFACTURING GREENVILLE
Address: 1050 WOODRUFF RD
City,State,Zip: GREENVILLE, SC 29607
Year Inv: 2014
Pollutant Description: 2-METHYLNAPHTHALENE
Estimated Emissions (Tons/Yr): 0.00000173
Permit Issue Date: Not reported
Permit Expire Date: Not reported
Permit Effective Date: Not reported

Name: NUTRA MANUFACTURING GREENVILLE
Address: 1050 WOODRUFF RD
City,State,Zip: GREENVILLE, SC 29607
Year Inv: 2014
Pollutant Description: CHRYSENE
Estimated Emissions (Tons/Yr): 0.0000001392
Permit Issue Date: Not reported
Permit Expire Date: Not reported
Permit Effective Date: Not reported

Name: NUTRA MANUFACTURING GREENVILLE
Address: 1050 WOODRUFF RD
City,State,Zip: GREENVILLE, SC 29607
Year Inv: 2014
Pollutant Description: HEXANE
Estimated Emissions (Tons/Yr): 0.12978
Permit Issue Date: Not reported

Map ID
Direction
Distance
Elevation

MAP FINDINGS

Site

Database(s)

EDR ID Number
EPA ID Number

NUTRA MANUFACTURING (Continued)

1000212765

Permit Expire Date: Not reported
Permit Effective Date: Not reported

Name: NUTRA MANUFACTURING GREENVILLE
Address: 1050 WOODRUFF RD
City,State,Zip: GREENVILLE, SC 29607
Year Inv: 2014
Pollutant Description: LEAD & COMPOUNDS
Estimated Emissions (Tons/Yr): 0.00004337
Permit Issue Date: Not reported
Permit Expire Date: Not reported
Permit Effective Date: Not reported

Name: NUTRA MANUFACTURING GREENVILLE
Address: 1050 WOODRUFF RD
City,State,Zip: GREENVILLE, SC 29607
Year Inv: 2014
Pollutant Description: SELENIUM & COMPOUNDS
Estimated Emissions (Tons/Yr): 0.00001228
Permit Issue Date: Not reported
Permit Expire Date: Not reported
Permit Effective Date: Not reported

Name: NUTRA MANUFACTURING GREENVILLE
Address: 1050 WOODRUFF RD
City,State,Zip: GREENVILLE, SC 29607
Year Inv: 2014
Pollutant Description: ETHANE
Estimated Emissions (Tons/Yr): 0.22351
Permit Issue Date: Not reported
Permit Expire Date: Not reported
Permit Effective Date: Not reported

Name: NUTRA MANUFACTURING GREENVILLE
Address: 1050 WOODRUFF RD
City,State,Zip: GREENVILLE, SC 29607
Year Inv: 2014
Pollutant Description: NAPHTHALENE
Estimated Emissions (Tons/Yr): 0.00005062
Permit Issue Date: Not reported
Permit Expire Date: Not reported
Permit Effective Date: Not reported

Name: NUTRA MANUFACTURING GREENVILLE
Address: 1050 WOODRUFF RD
City,State,Zip: GREENVILLE, SC 29607
Year Inv: 2014
Pollutant Description: NITROGEN DIOXIDE
Estimated Emissions (Tons/Yr): 7.327
Permit Issue Date: Not reported
Permit Expire Date: Not reported
Permit Effective Date: Not reported

Name: NUTRA MANUFACTURING GREENVILLE
Address: 1050 WOODRUFF RD
City,State,Zip: GREENVILLE, SC 29607
Year Inv: 2014

Map ID
Direction
Distance
Elevation

MAP FINDINGS

Site

Database(s)

EDR ID Number
EPA ID Number

NUTRA MANUFACTURING (Continued)

1000212765

Pollutant Description: ACETALDEHYDE
Estimated Emissions (Tons/Yr): 0.00002953
Permit Issue Date: Not reported
Permit Expire Date: Not reported
Permit Effective Date: Not reported

Name: NUTRA MANUFACTURING GREENVILLE
Address: 1050 WOODRUFF RD
City,State,Zip: GREENVILLE, SC 29607
Year Inv: 2014

Pollutant Description: BENZ(A)ANTHRACENE
Estimated Emissions (Tons/Yr): 0.0000000234
Permit Issue Date: Not reported
Permit Expire Date: Not reported
Permit Effective Date: Not reported

Name: NUTRA MANUFACTURING GREENVILLE
Address: 1050 WOODRUFF RD
City,State,Zip: GREENVILLE, SC 29607
Year Inv: 2014

Pollutant Description: BENZO(B,J,K)FLUORANTHENE
Estimated Emissions (Tons/Yr): 0.00000000866
Permit Issue Date: Not reported
Permit Expire Date: Not reported
Permit Effective Date: Not reported

Name: NUTRA MANUFACTURING GREENVILLE
Address: 1050 WOODRUFF RD
City,State,Zip: GREENVILLE, SC 29607
Year Inv: 2014

Pollutant Description: ANTHRACENE
Estimated Emissions (Tons/Yr): 0.00000000714
Permit Issue Date: Not reported
Permit Expire Date: Not reported
Permit Effective Date: Not reported

Name: NUTRA MANUFACTURING GREENVILLE
Address: 1050 WOODRUFF RD
City,State,Zip: GREENVILLE, SC 29607
Year Inv: 2014

Pollutant Description: PYRENE
Estimated Emissions (Tons/Yr): 0.0000003848
Permit Issue Date: Not reported
Permit Expire Date: Not reported
Permit Effective Date: Not reported

Name: NUTRA MANUFACTURING GREENVILLE
Address: 1050 WOODRUFF RD
City,State,Zip: GREENVILLE, SC 29607
Year Inv: 2014

Pollutant Description: PARTICULATE MATTER (TOTAL)
Estimated Emissions (Tons/Yr): 24.56626
Permit Issue Date: Not reported
Permit Expire Date: Not reported
Permit Effective Date: Not reported

Name: NUTRA MANUFACTURING GREENVILLE

Map ID
Direction
Distance
Elevation

MAP FINDINGS

Site

Database(s)

EDR ID Number
EPA ID Number

NUTRA MANUFACTURING (Continued)

1000212765

Address: 1050 WOODRUFF RD
City,State,Zip: GREENVILLE, SC 29607
Year Inv: 2014
Pollutant Description: SULFUR DIOXIDE
Estimated Emissions (Tons/Yr): 0.45861
Permit Issue Date: Not reported
Permit Expire Date: Not reported
Permit Effective Date: Not reported

Name: NUTRA MANUFACTURING INC
Address: 1050 WOODRUFF RD
City,State,Zip: GREENVILLE, SC 29607-4120
Year Inv: 2014
Pollutant Description: Not reported
Estimated Emissions (Tons/Yr): Not reported
Permit Issue Date: Not reported
Permit Expire Date: Not reported
Permit Effective Date: Not reported

Name: NUTRA MANUFACTURING GREENVILLE
Address: 1050 WOODRUFF RD
City,State,Zip: GREENVILLE, SC 29607
Year Inv: 2014
Pollutant Description: CADMIUM & COMPOUNDS
Estimated Emissions (Tons/Yr): 0.00008186
Permit Issue Date: Not reported
Permit Expire Date: Not reported
Permit Effective Date: Not reported

Name: NUTRA MANUFACTURING GREENVILLE
Address: 1050 WOODRUFF RD
City,State,Zip: GREENVILLE, SC 29607
Year Inv: 2014
Pollutant Description: CARBON MONOXIDE
Estimated Emissions (Tons/Yr): 6.08565
Permit Issue Date: Not reported
Permit Expire Date: Not reported
Permit Effective Date: Not reported

Name: NUTRA MANUFACTURING GREENVILLE
Address: 1050 WOODRUFF RD
City,State,Zip: GREENVILLE, SC 29607
Year Inv: 2014
Pollutant Description: BENZENE
Estimated Emissions (Tons/Yr): 0.0001526
Permit Issue Date: Not reported
Permit Expire Date: Not reported
Permit Effective Date: Not reported

Name: NUTRA MANUFACTURING GREENVILLE
Address: 1050 WOODRUFF RD
City,State,Zip: GREENVILLE, SC 29607
Year Inv: 2014
Pollutant Description: CHROMIUM COMPOUNDS
Estimated Emissions (Tons/Yr): 0.00000246
Permit Issue Date: Not reported
Permit Expire Date: Not reported

Map ID
Direction
Distance
Elevation

MAP FINDINGS

Site

Database(s)

EDR ID Number
EPA ID Number

NUTRA MANUFACTURING (Continued)

1000212765

Permit Effective Date: Not reported

Name: NUTRA MANUFACTURING GREENVILLE
Address: 1050 WOODRUFF RD
City,State,Zip: GREENVILLE, SC 29607
Year Inv: 2014
Pollutant Description: MANGANESE & COMPOUNDS
Estimated Emissions (Tons/Yr): 0.00003232
Permit Issue Date: Not reported
Permit Expire Date: Not reported
Permit Effective Date: Not reported

Name: NUTRA MANUFACTURING GREENVILLE
Address: 1050 WOODRUFF RD
City,State,Zip: GREENVILLE, SC 29607
Year Inv: 2014
Pollutant Description: NITROGEN DIOXIDE
Estimated Emissions (Tons/Yr): 7.327
Permit Issue Date: Not reported
Permit Expire Date: Not reported
Permit Effective Date: Not reported

Name: NUTRA MANUFACTURING GREENVILLE
Address: 1050 WOODRUFF RD
City,State,Zip: GREENVILLE, SC 29607
Year Inv: 2014
Pollutant Description: PM (LESS THAN 2.5 MICRONS)
Estimated Emissions (Tons/Yr): 24.55602
Permit Issue Date: Not reported
Permit Expire Date: Not reported
Permit Effective Date: Not reported

Name: NUTRA MANUFACTURING GREENVILLE
Address: 1050 WOODRUFF RD
City,State,Zip: GREENVILLE, SC 29607
Year Inv: 2014
Pollutant Description: INDENO(1,2,3-CD)PYRENE
Estimated Emissions (Tons/Yr): 0.0000001252
Permit Issue Date: Not reported
Permit Expire Date: Not reported
Permit Effective Date: Not reported

Name: NUTRA MANUFACTURING GREENVILLE
Address: 1050 WOODRUFF RD
City,State,Zip: GREENVILLE, SC 29607
Year Inv: 2014
Pollutant Description: DIBENZO(A,H)ANTHRACENE
Estimated Emissions (Tons/Yr): 0.00000000978
Permit Issue Date: Not reported
Permit Expire Date: Not reported
Permit Effective Date: Not reported

Name: NUTRA MANUFACTURING GREENVILLE
Address: 1050 WOODRUFF RD
City,State,Zip: GREENVILLE, SC 29607
Year Inv: 2014
Pollutant Description: BERYLLIUM & COMPOUNDS

Map ID
Direction
Distance
Elevation

MAP FINDINGS

Site

Database(s)

EDR ID Number
EPA ID Number

NUTRA MANUFACTURING (Continued)

1000212765

Estimated Emissions (Tons/Yr): 0.00000246
Permit Issue Date: Not reported
Permit Expire Date: Not reported
Permit Effective Date: Not reported

Name: NUTRA MANUFACTURING GREENVILLE
Address: 1050 WOODRUFF RD
City,State,Zip: GREENVILLE, SC 29607
Year Inv: 2014
Pollutant Description: PARTICULATE MATTER (TOTAL)
Estimated Emissions (Tons/Yr): 24.56626
Permit Issue Date: Not reported
Permit Expire Date: Not reported
Permit Effective Date: Not reported

Name: NUTRA MANUFACTURING GREENVILLE
Address: 1050 WOODRUFF RD
City,State,Zip: GREENVILLE, SC 29607
Year Inv: 2014
Pollutant Description: METHANE
Estimated Emissions (Tons/Yr): 0.166134
Permit Issue Date: Not reported
Permit Expire Date: Not reported
Permit Effective Date: Not reported

Name: NUTRA MANUFACTURING GREENVILLE
Address: 1050 WOODRUFF RD
City,State,Zip: GREENVILLE, SC 29607
Year Inv: 2014
Pollutant Description: ETHANE
Estimated Emissions (Tons/Yr): 0.22351
Permit Issue Date: Not reported
Permit Expire Date: Not reported
Permit Effective Date: Not reported

Name: NUTRA MANUFACTURING GREENVILLE
Address: 1050 WOODRUFF RD
City,State,Zip: GREENVILLE, SC 29607
Year Inv: 2014
Pollutant Description: ACENAPHTHENE
Estimated Emissions (Tons/Yr): 0.0000001234
Permit Issue Date: Not reported
Permit Expire Date: Not reported
Permit Effective Date: Not reported

Name: NUTRA MANUFACTURING GREENVILLE
Address: 1050 WOODRUFF RD
City,State,Zip: GREENVILLE, SC 29607
Year Inv: 2014
Pollutant Description: FLUORANTHENE
Estimated Emissions (Tons/Yr): 0.0000002444
Permit Issue Date: Not reported
Permit Expire Date: Not reported
Permit Effective Date: Not reported

Name: NUTRA MANUFACTURING GREENVILLE
Address: 1050 WOODRUFF RD

Map ID
Direction
Distance
Elevation

MAP FINDINGS

Site

Database(s)

EDR ID Number
EPA ID Number

NUTRA MANUFACTURING (Continued)

1000212765

City,State,Zip: GREENVILLE, SC 29607
Year Inv: 2014
Pollutant Description: ACENAPHTHYLENE
Estimated Emissions (Tons/Yr): 0.00000000148
Permit Issue Date: Not reported
Permit Expire Date: Not reported
Permit Effective Date: Not reported

Name: NUTRA MANUFACTURING GREENVILLE
Address: 1050 WOODRUFF RD
City,State,Zip: GREENVILLE, SC 29607
Year Inv: 2014
Pollutant Description: DIBENZO(A,H)ANTHRACENE
Estimated Emissions (Tons/Yr): 0.00000000978
Permit Issue Date: Not reported
Permit Expire Date: Not reported
Permit Effective Date: Not reported

Name: NUTRA MANUFACTURING GREENVILLE
Address: 1050 WOODRUFF RD
City,State,Zip: GREENVILLE, SC 29607
Year Inv: 2014
Pollutant Description: 1,4-DICHLOROBENZENE
Estimated Emissions (Tons/Yr): 0.0000866
Permit Issue Date: Not reported
Permit Expire Date: Not reported
Permit Effective Date: Not reported

Name: NUTRA MANUFACTURING GREENVILLE
Address: 1050 WOODRUFF RD
City,State,Zip: GREENVILLE, SC 29607
Year Inv: 2014
Pollutant Description: ISOPROPANOL (ISO-PROPYL ALCOHOL) (2-PROPANOL)
Estimated Emissions (Tons/Yr): 41.522
Permit Issue Date: Not reported
Permit Expire Date: Not reported
Permit Effective Date: Not reported

Name: NUTRA MANUFACTURING GREENVILLE
Address: 1050 WOODRUFF RD
City,State,Zip: GREENVILLE, SC 29607
Year Inv: 2014
Pollutant Description: BENZO(B,J,K)FLUORANTHENE
Estimated Emissions (Tons/Yr): 0.00000000866
Permit Issue Date: Not reported
Permit Expire Date: Not reported
Permit Effective Date: Not reported

Name: NUTRA MANUFACTURING GREENVILLE
Address: 1050 WOODRUFF RD
City,State,Zip: GREENVILLE, SC 29607
Year Inv: 2014
Pollutant Description: 1,4-DICHLOROBENZENE
Estimated Emissions (Tons/Yr): 0.0000866
Permit Issue Date: Not reported
Permit Expire Date: Not reported
Permit Effective Date: Not reported

Map ID
Direction
Distance
Elevation

MAP FINDINGS

Site

Database(s)

EDR ID Number
EPA ID Number

NUTRA MANUFACTURING (Continued)

1000212765

Name: NUTRA MANUFACTURING GREENVILLE
Address: 1050 WOODRUFF RD
City,State,Zip: GREENVILLE, SC 29607
Year Inv: 2014
Pollutant Description: CHROMIUM COMPOUNDS
Estimated Emissions (Tons/Yr): 0.00000246
Permit Issue Date: Not reported
Permit Expire Date: Not reported
Permit Effective Date: Not reported

Name: NUTRA MANUFACTURING GREENVILLE
Address: 1050 WOODRUFF RD
City,State,Zip: GREENVILLE, SC 29607
Year Inv: 2014
Pollutant Description: MERCURY & COMPOUNDS
Estimated Emissions (Tons/Yr): 0.0000212
Permit Issue Date: Not reported
Permit Expire Date: Not reported
Permit Effective Date: Not reported

Name: NUTRA MANUFACTURING GREENVILLE
Address: 1050 WOODRUFF RD
City,State,Zip: GREENVILLE, SC 29607
Year Inv: 2014
Pollutant Description: MANGANESE & COMPOUNDS
Estimated Emissions (Tons/Yr): 0.00003232
Permit Issue Date: Not reported
Permit Expire Date: Not reported
Permit Effective Date: Not reported

Name: NUTRA MANUFACTURING GREENVILLE
Address: 1050 WOODRUFF RD
City,State,Zip: GREENVILLE, SC 29607
Year Inv: 2014
Pollutant Description: SELENIUM & COMPOUNDS
Estimated Emissions (Tons/Yr): 0.00001228
Permit Issue Date: Not reported
Permit Expire Date: Not reported
Permit Effective Date: Not reported

Name: NUTRA MANUFACTURING GREENVILLE
Address: 1050 WOODRUFF RD
City,State,Zip: GREENVILLE, SC 29607
Year Inv: 2014
Pollutant Description: NAPHTHALENE
Estimated Emissions (Tons/Yr): 0.00005062
Permit Issue Date: Not reported
Permit Expire Date: Not reported
Permit Effective Date: Not reported

Name: NUTRA MANUFACTURING GREENVILLE
Address: 1050 WOODRUFF RD
City,State,Zip: GREENVILLE, SC 29607
Year Inv: 2014
Pollutant Description: ARSENIC & COMPOUNDS
Estimated Emissions (Tons/Yr): 0.0000177
Permit Issue Date: Not reported

Map ID
Direction
Distance
Elevation

MAP FINDINGS

Site

Database(s)

EDR ID Number
EPA ID Number

NUTRA MANUFACTURING (Continued)

1000212765

Permit Expire Date: Not reported
Permit Effective Date: Not reported

Name: NUTRA MANUFACTURING GREENVILLE
Address: 1050 WOODRUFF RD
City,State,Zip: GREENVILLE, SC 29607
Year Inv: 2014
Pollutant Description: FORMALDEHYDE
Estimated Emissions (Tons/Yr): 0.005601
Permit Issue Date: Not reported
Permit Expire Date: Not reported
Permit Effective Date: Not reported

Name: NUTRA MANUFACTURING GREENVILLE
Address: 1050 WOODRUFF RD
City,State,Zip: GREENVILLE, SC 29607
Year Inv: 2014
Pollutant Description: ETHANOL
Estimated Emissions (Tons/Yr): 0.184
Permit Issue Date: Not reported
Permit Expire Date: Not reported
Permit Effective Date: Not reported

Name: NUTRA MANUFACTURING GREENVILLE
Address: 1050 WOODRUFF RD
City,State,Zip: GREENVILLE, SC 29607
Year Inv: 2014
Pollutant Description: MERCURY & COMPOUNDS
Estimated Emissions (Tons/Yr): 0.0000212
Permit Issue Date: Not reported
Permit Expire Date: Not reported
Permit Effective Date: Not reported

Name: NUTRA MANUFACTURING GREENVILLE
Address: 1050 WOODRUFF RD
City,State,Zip: GREENVILLE, SC 29607
Year Inv: 2014
Pollutant Description: NICKEL & COMPOUNDS
Estimated Emissions (Tons/Yr): 0.0001538
Permit Issue Date: Not reported
Permit Expire Date: Not reported
Permit Effective Date: Not reported

Name: NUTRA MANUFACTURING GREENVILLE
Address: 1050 WOODRUFF RD
City,State,Zip: GREENVILLE, SC 29607
Year Inv: 2014
Pollutant Description: PM (LESS THAN 10 MICRONS)
Estimated Emissions (Tons/Yr): 24.56041
Permit Issue Date: Not reported
Permit Expire Date: Not reported
Permit Effective Date: Not reported

Name: NUTRA MANUFACTURING GREENVILLE
Address: 1050 WOODRUFF RD
City,State,Zip: GREENVILLE, SC 29607
Year Inv: 2014

Map ID
Direction
Distance
Elevation

MAP FINDINGS

Site

Database(s)

EDR ID Number
EPA ID Number

NUTRA MANUFACTURING (Continued)

1000212765

Pollutant Description: PHENANTHRENE
Estimated Emissions (Tons/Yr): 0.000001287
Permit Issue Date: Not reported
Permit Expire Date: Not reported
Permit Effective Date: Not reported

Name: NUTRA MANUFACTURING INC
Address: 1050 WOODRUFF RD
City,State,Zip: GREENVILLE, SC 29607-4120
Year Inv: 2014
Pollutant Description: Not reported
Estimated Emissions (Tons/Yr): Not reported
Permit Issue Date: Not reported
Permit Expire Date: Not reported
Permit Effective Date: Not reported

Name: NUTRA MANUFACTURING GREENVILLE
Address: 1050 WOODRUFF RD
City,State,Zip: GREENVILLE, SC 29607
Year Inv: 2014
Pollutant Description: ARSENIC & COMPOUNDS
Estimated Emissions (Tons/Yr): 0.0000177
Permit Issue Date: Not reported
Permit Expire Date: Not reported
Permit Effective Date: Not reported

Name: NUTRA MANUFACTURING GREENVILLE
Address: 1050 WOODRUFF RD
City,State,Zip: GREENVILLE, SC 29607
Year Inv: 2014
Pollutant Description: BENZ(A)ANTHRACENE
Estimated Emissions (Tons/Yr): 0.0000000234
Permit Issue Date: Not reported
Permit Expire Date: Not reported
Permit Effective Date: Not reported

Name: NUTRA MANUFACTURING GREENVILLE
Address: 1050 WOODRUFF RD
City,State,Zip: GREENVILLE, SC 29607
Year Inv: 2014
Pollutant Description: ETHANOL
Estimated Emissions (Tons/Yr): 0.184
Permit Issue Date: Not reported
Permit Expire Date: Not reported
Permit Effective Date: Not reported

Name: NUTRA MANUFACTURING GREENVILLE
Address: 1050 WOODRUFF RD
City,State,Zip: GREENVILLE, SC 29607
Year Inv: 2014
Pollutant Description: AMMONIA
Estimated Emissions (Tons/Yr): 1.5254
Permit Issue Date: Not reported
Permit Expire Date: Not reported
Permit Effective Date: Not reported

Name: NUTRA MANUFACTURING GREENVILLE

Map ID
Direction
Distance
Elevation

MAP FINDINGS

Site

Database(s)

EDR ID Number
EPA ID Number

NUTRA MANUFACTURING (Continued)

1000212765

Address: 1050 WOODRUFF RD
City,State,Zip: GREENVILLE, SC 29607
Year Inv: 2014
Pollutant Description: NICKEL & COMPOUNDS
Estimated Emissions (Tons/Yr): 0.0001538
Permit Issue Date: Not reported
Permit Expire Date: Not reported
Permit Effective Date: Not reported

Name: NUTRA MANUFACTURING GREENVILLE
Address: 1050 WOODRUFF RD
City,State,Zip: GREENVILLE, SC 29607
Year Inv: 2014
Pollutant Description: PM (LESS THAN 10 MICRONS)
Estimated Emissions (Tons/Yr): 24.56041
Permit Issue Date: Not reported
Permit Expire Date: Not reported
Permit Effective Date: Not reported

Name: NUTRA MANUFACTURING GREENVILLE
Address: 1050 WOODRUFF RD
City,State,Zip: GREENVILLE, SC 29607
Year Inv: 2014
Pollutant Description: SULFUR TRIOXIDE
Estimated Emissions (Tons/Yr): 0.00585
Permit Issue Date: Not reported
Permit Expire Date: Not reported
Permit Effective Date: Not reported

Name: NUTRA MANUFACTURING GREENVILLE
Address: 1050 WOODRUFF RD
City,State,Zip: GREENVILLE, SC 29607
Year Inv: 2014
Pollutant Description: CARBON DIOXIDE
Estimated Emissions (Tons/Yr): 8782.455
Permit Issue Date: Not reported
Permit Expire Date: Not reported
Permit Effective Date: Not reported

Name: NUTRA MANUFACTURING GREENVILLE
Address: 1050 WOODRUFF RD
City,State,Zip: GREENVILLE, SC 29607
Year Inv: 2014
Pollutant Description: AMMONIA
Estimated Emissions (Tons/Yr): 1.5254
Permit Issue Date: Not reported
Permit Expire Date: Not reported
Permit Effective Date: Not reported

Name: NUTRA MANUFACTURING GREENVILLE
Address: 1050 WOODRUFF RD
City,State,Zip: GREENVILLE, SC 29607
Year Inv: 2014
Pollutant Description: VOLATILE ORGANIC COMPOUNDS
Estimated Emissions (Tons/Yr): 42.11172
Permit Issue Date: Not reported
Permit Expire Date: Not reported

Map ID
Direction
Distance
Elevation

MAP FINDINGS

Site

Database(s)

EDR ID Number
EPA ID Number

NUTRA MANUFACTURING (Continued)

1000212765

Permit Effective Date: Not reported

Name: NUTRA MANUFACTURING GREENVILLE
Address: 1050 WOODRUFF RD
City,State,Zip: GREENVILLE, SC 29607
Year Inv: 2014
Pollutant Description: METHANE
Estimated Emissions (Tons/Yr): 0.166134
Permit Issue Date: Not reported
Permit Expire Date: Not reported
Permit Effective Date: Not reported

Name: NUTRA MANUFACTURING GREENVILLE
Address: 1050 WOODRUFF RD
City,State,Zip: GREENVILLE, SC 29607
Year Inv: 2014
Pollutant Description: ACETALDEHYDE
Estimated Emissions (Tons/Yr): 0.00002953
Permit Issue Date: Not reported
Permit Expire Date: Not reported
Permit Effective Date: Not reported

Name: NUTRA MANUFACTURING GREENVILLE
Address: 1050 WOODRUFF RD
City,State,Zip: GREENVILLE, SC 29607
Year Inv: 2014
Pollutant Description: FLUORENE
Estimated Emissions (Tons/Yr): 0.0000002282
Permit Issue Date: Not reported
Permit Expire Date: Not reported
Permit Effective Date: Not reported

Name: NUTRA MANUFACTURING GREENVILLE
Address: 1050 WOODRUFF RD
City,State,Zip: GREENVILLE, SC 29607
Year Inv: 2014
Pollutant Description: FLUORANTHENE
Estimated Emissions (Tons/Yr): 0.0000002444
Permit Issue Date: Not reported
Permit Expire Date: Not reported
Permit Effective Date: Not reported

Name: NUTRA MANUFACTURING GREENVILLE
Address: 1050 WOODRUFF RD
City,State,Zip: GREENVILLE, SC 29607
Year Inv: 2014
Pollutant Description: ACENAPHTHYLENE
Estimated Emissions (Tons/Yr): 0.00000000148
Permit Issue Date: Not reported
Permit Expire Date: Not reported
Permit Effective Date: Not reported

Name: NUTRA MANUFACTURING GREENVILLE
Address: 1050 WOODRUFF RD
City,State,Zip: GREENVILLE, SC 29607
Year Inv: 2014
Pollutant Description: CHRYSENE

Map ID
Direction
Distance
Elevation

MAP FINDINGS

Site

Database(s)

EDR ID Number
EPA ID Number

NUTRA MANUFACTURING (Continued)

1000212765

Estimated Emissions (Tons/Yr): 0.0000001392
Permit Issue Date: Not reported
Permit Expire Date: Not reported
Permit Effective Date: Not reported

Name: NUTRA MANUFACTURING GREENVILLE
Address: 1050 WOODRUFF RD
City,State,Zip: GREENVILLE, SC 29607
Year Inv: 2014
Pollutant Description: FORMALDEHYDE
Estimated Emissions (Tons/Yr): 0.005601
Permit Issue Date: Not reported
Permit Expire Date: Not reported
Permit Effective Date: Not reported

Name: NUTRA MANUFACTURING GREENVILLE
Address: 1050 WOODRUFF RD
City,State,Zip: GREENVILLE, SC 29607
Year Inv: 2014
Pollutant Description: CARBON DIOXIDE
Estimated Emissions (Tons/Yr): 8782.455
Permit Issue Date: Not reported
Permit Expire Date: Not reported
Permit Effective Date: Not reported

Name: NUTRA MANUFACTURING GREENVILLE
Address: 1050 WOODRUFF RD
City,State,Zip: GREENVILLE, SC 29607
Year Inv: 2014
Pollutant Description: PM (LESS THAN 2.5 MICRONS)
Estimated Emissions (Tons/Yr): 24.55602
Permit Issue Date: Not reported
Permit Expire Date: Not reported
Permit Effective Date: Not reported

Name: NUTRA MANUFACTURING GREENVILLE
Address: 1050 WOODRUFF RD
City,State,Zip: GREENVILLE, SC 29607
Year Inv: 2014
Pollutant Description: VOLATILE ORGANIC COMPOUNDS
Estimated Emissions (Tons/Yr): 42.11172
Permit Issue Date: Not reported
Permit Expire Date: Not reported
Permit Effective Date: Not reported

Name: NUTRA MANUFACTURING GREENVILLE
Address: 1050 WOODRUFF RD
City,State,Zip: GREENVILLE, SC 29607
Year Inv: 2014
Pollutant Description: ISOPROPANOL (ISO-PROPYL ALCOHOL) (2-PROPANOL)
Estimated Emissions (Tons/Yr): 41.522
Permit Issue Date: Not reported
Permit Expire Date: Not reported
Permit Effective Date: Not reported

Name: NUTRA MANUFACTURING GREENVILLE
Address: 1050 WOODRUFF RD

Map ID
Direction
Distance
Elevation

MAP FINDINGS

Site

Database(s)

EDR ID Number
EPA ID Number

NUTRA MANUFACTURING (Continued)

1000212765

City,State,Zip: GREENVILLE, SC 29607
Year Inv: 2011
Pollutant Description: MANGANESE & COMPOUNDS
Estimated Emissions (Tons/Yr): 0.00002555
Permit Issue Date: Not reported
Permit Expire Date: Not reported
Permit Effective Date: Not reported

Name: NUTRA MANUFACTURING GREENVILLE
Address: 1050 WOODRUFF RD
City,State,Zip: GREENVILLE, SC 29607
Year Inv: 2011
Pollutant Description: 1,4-DICHLOROBENZENE
Estimated Emissions (Tons/Yr): 0.00008
Permit Issue Date: Not reported
Permit Expire Date: Not reported
Permit Effective Date: Not reported

Name: NUTRA MANUFACTURING GREENVILLE
Address: 1050 WOODRUFF RD
City,State,Zip: GREENVILLE, SC 29607
Year Inv: 2011
Pollutant Description: BENZO(G,H,I)PERYLENE
Estimated Emissions (Tons/Yr): 0.0000000042
Permit Issue Date: Not reported
Permit Expire Date: Not reported
Permit Effective Date: Not reported

Name: NUTRA MANUFACTURING GREENVILLE
Address: 1050 WOODRUFF RD
City,State,Zip: GREENVILLE, SC 29607
Year Inv: 2011
Pollutant Description: INDENO(1,2,3-CD)PYRENE
Estimated Emissions (Tons/Yr): 0.0000000004
Permit Issue Date: Not reported
Permit Expire Date: Not reported
Permit Effective Date: Not reported

Name: NUTRA MANUFACTURING GREENVILLE
Address: 1050 WOODRUFF RD
City,State,Zip: GREENVILLE, SC 29607
Year Inv: 2011
Pollutant Description: METHANE
Estimated Emissions (Tons/Yr): 0.1534197
Permit Issue Date: Not reported
Permit Expire Date: Not reported
Permit Effective Date: Not reported

Name: NUTRA MANUFACTURING GREENVILLE
Address: 1050 WOODRUFF RD
City,State,Zip: GREENVILLE, SC 29607
Year Inv: 2011
Pollutant Description: ANTHRACENE
Estimated Emissions (Tons/Yr): 0.0000000022
Permit Issue Date: Not reported
Permit Expire Date: Not reported
Permit Effective Date: Not reported

Map ID
Direction
Distance
Elevation

MAP FINDINGS

Site

Database(s)

EDR ID Number
EPA ID Number

NUTRA MANUFACTURING (Continued)

1000212765

Name: NUTRA MANUFACTURING GREENVILLE
Address: 1050 WOODRUFF RD
City,State,Zip: GREENVILLE, SC 29607
Year Inv: 2011
Pollutant Description: 2-METHYLNAPHTHALENE
Estimated Emissions (Tons/Yr): 0.0000016
Permit Issue Date: Not reported
Permit Expire Date: Not reported
Permit Effective Date: Not reported

Name: NUTRA MANUFACTURING GREENVILLE
Address: 1050 WOODRUFF RD
City,State,Zip: GREENVILLE, SC 29607
Year Inv: 2011
Pollutant Description: CARBON MONOXIDE
Estimated Emissions (Tons/Yr): 5.603738
Permit Issue Date: Not reported
Permit Expire Date: Not reported
Permit Effective Date: Not reported

Name: NUTRA MANUFACTURING GREENVILLE
Address: 1050 WOODRUFF RD
City,State,Zip: GREENVILLE, SC 29607
Year Inv: 2011
Pollutant Description: CARBON DIOXIDE
Estimated Emissions (Tons/Yr): 8008.181
Permit Issue Date: Not reported
Permit Expire Date: Not reported
Permit Effective Date: Not reported

Name: NUTRA MANUFACTURING GREENVILLE
Address: 1050 WOODRUFF RD
City,State,Zip: GREENVILLE, SC 29607
Year Inv: 2011
Pollutant Description: LEAD & COMPOUNDS
Estimated Emissions (Tons/Yr): 0.00003363
Permit Issue Date: Not reported
Permit Expire Date: Not reported
Permit Effective Date: Not reported

Name: NUTRA MANUFACTURING GREENVILLE
Address: 1050 WOODRUFF RD
City,State,Zip: GREENVILLE, SC 29607
Year Inv: 2011
Pollutant Description: VOLATILE ORGANIC COMPOUNDS
Estimated Emissions (Tons/Yr): 48.72188
Permit Issue Date: Not reported
Permit Expire Date: Not reported
Permit Effective Date: Not reported

Name: NUTRA MANUFACTURING GREENVILLE
Address: 1050 WOODRUFF RD
City,State,Zip: GREENVILLE, SC 29607
Year Inv: 2011
Pollutant Description: CHRYSENE
Estimated Emissions (Tons/Yr): 0.0000000044
Permit Issue Date: Not reported

Map ID
Direction
Distance
Elevation

MAP FINDINGS

Site

Database(s)

EDR ID Number
EPA ID Number

NUTRA MANUFACTURING (Continued)

1000212765

Permit Expire Date: Not reported
Permit Effective Date: Not reported

Name: NUTRA MANUFACTURING GREENVILLE
Address: 1050 WOODRUFF RD
City,State,Zip: GREENVILLE, SC 29607
Year Inv: 2011
Pollutant Description: ETHANE
Estimated Emissions (Tons/Yr): 0.20677
Permit Issue Date: Not reported
Permit Expire Date: Not reported
Permit Effective Date: Not reported

Name: NUTRA MANUFACTURING GREENVILLE
Address: 1050 WOODRUFF RD
City,State,Zip: GREENVILLE, SC 29607
Year Inv: 2011
Pollutant Description: BERYLLIUM & COMPOUNDS
Estimated Emissions (Tons/Yr): 0.0000000788
Permit Issue Date: Not reported
Permit Expire Date: Not reported
Permit Effective Date: Not reported

Name: NUTRA MANUFACTURING GREENVILLE
Address: 1050 WOODRUFF RD
City,State,Zip: GREENVILLE, SC 29607
Year Inv: 2011
Pollutant Description: CARBON DIOXIDE
Estimated Emissions (Tons/Yr): 8008.181
Permit Issue Date: Not reported
Permit Expire Date: Not reported
Permit Effective Date: Not reported

Name: NUTRA MANUFACTURING GREENVILLE
Address: 1050 WOODRUFF RD
City,State,Zip: GREENVILLE, SC 29607
Year Inv: 2011
Pollutant Description: CHROMIUM COMPOUNDS
Estimated Emissions (Tons/Yr): 0.0000000788
Permit Issue Date: Not reported
Permit Expire Date: Not reported
Permit Effective Date: Not reported

Name: NUTRA MANUFACTURING GREENVILLE
Address: 1050 WOODRUFF RD
City,State,Zip: GREENVILLE, SC 29607
Year Inv: 2011
Pollutant Description: MERCURY & COMPOUNDS
Estimated Emissions (Tons/Yr): 0.00001741
Permit Issue Date: Not reported
Permit Expire Date: Not reported
Permit Effective Date: Not reported

Name: NUTRA MANUFACTURING GREENVILLE
Address: 1050 WOODRUFF RD
City,State,Zip: GREENVILLE, SC 29607
Year Inv: 2011

Map ID
Direction
Distance
Elevation

MAP FINDINGS

Site

Database(s)

EDR ID Number
EPA ID Number

NUTRA MANUFACTURING (Continued)

1000212765

Pollutant Description: NICKEL & COMPOUNDS
Estimated Emissions (Tons/Yr): 0.00014
Permit Issue Date: Not reported
Permit Expire Date: Not reported
Permit Effective Date: Not reported

Name: NUTRA MANUFACTURING GREENVILLE
Address: 1050 WOODRUFF RD
City,State,Zip: GREENVILLE, SC 29607
Year Inv: 2011

Pollutant Description: ANTHRACENE
Estimated Emissions (Tons/Yr): 0.0000000022
Permit Issue Date: Not reported
Permit Expire Date: Not reported
Permit Effective Date: Not reported

Name: NUTRA MANUFACTURING GREENVILLE
Address: 1050 WOODRUFF RD
City,State,Zip: GREENVILLE, SC 29607
Year Inv: 2011

Pollutant Description: CHRYSENE
Estimated Emissions (Tons/Yr): 0.0000000044
Permit Issue Date: Not reported
Permit Expire Date: Not reported
Permit Effective Date: Not reported

Name: NUTRA MANUFACTURING GREENVILLE
Address: 1050 WOODRUFF RD
City,State,Zip: GREENVILLE, SC 29607
Year Inv: 2011

Pollutant Description: DIBENZO(A,H)ANTHRACENE
Estimated Emissions (Tons/Yr): 0.0000000032
Permit Issue Date: Not reported
Permit Expire Date: Not reported
Permit Effective Date: Not reported

Name: NUTRA MANUFACTURING GREENVILLE
Address: 1050 WOODRUFF RD
City,State,Zip: GREENVILLE, SC 29607
Year Inv: 2011

Pollutant Description: SULFUR TRIOXIDE
Estimated Emissions (Tons/Yr): 0.0001876
Permit Issue Date: Not reported
Permit Expire Date: Not reported
Permit Effective Date: Not reported

Name: NUTRA MANUFACTURING GREENVILLE
Address: 1050 WOODRUFF RD
City,State,Zip: GREENVILLE, SC 29607
Year Inv: 2011

Pollutant Description: FORMALDEHYDE
Estimated Emissions (Tons/Yr): 0.0050081
Permit Issue Date: Not reported
Permit Expire Date: Not reported
Permit Effective Date: Not reported

Name: NUTRA MANUFACTURING GREENVILLE

Map ID
Direction
Distance
Elevation

MAP FINDINGS

Site

Database(s)

EDR ID Number
EPA ID Number

NUTRA MANUFACTURING (Continued)

1000212765

Address: 1050 WOODRUFF RD
City,State,Zip: GREENVILLE, SC 29607
Year Inv: 2011
Pollutant Description: ACENAPTHENE
Estimated Emissions (Tons/Yr): 0.00000000396
Permit Issue Date: Not reported
Permit Expire Date: Not reported
Permit Effective Date: Not reported

Name: NUTRA MANUFACTURING GREENVILLE
Address: 1050 WOODRUFF RD
City,State,Zip: GREENVILLE, SC 29607
Year Inv: 2011
Pollutant Description: NAPHTHALENE
Estimated Emissions (Tons/Yr): 0.00004081
Permit Issue Date: Not reported
Permit Expire Date: Not reported
Permit Effective Date: Not reported

Name: NUTRA MANUFACTURING GREENVILLE
Address: 1050 WOODRUFF RD
City,State,Zip: GREENVILLE, SC 29607
Year Inv: 2011
Pollutant Description: NITROGEN DIOXIDE
Estimated Emissions (Tons/Yr): 6.67375
Permit Issue Date: Not reported
Permit Expire Date: Not reported
Permit Effective Date: Not reported

Name: NUTRA MANUFACTURING GREENVILLE
Address: 1050 WOODRUFF RD
City,State,Zip: GREENVILLE, SC 29607
Year Inv: 2011
Pollutant Description: FORMALDEHYDE
Estimated Emissions (Tons/Yr): 0.0050081
Permit Issue Date: Not reported
Permit Expire Date: Not reported
Permit Effective Date: Not reported

Name: NUTRA MANUFACTURING GREENVILLE
Address: 1050 WOODRUFF RD
City,State,Zip: GREENVILLE, SC 29607
Year Inv: 2011
Pollutant Description: DIBENZO(A,H)ANTHRACENE
Estimated Emissions (Tons/Yr): 0.00000000032
Permit Issue Date: Not reported
Permit Expire Date: Not reported
Permit Effective Date: Not reported

Name: NUTRA MANUFACTURING GREENVILLE
Address: 1050 WOODRUFF RD
City,State,Zip: GREENVILLE, SC 29607
Year Inv: 2011
Pollutant Description: BENZENE
Estimated Emissions (Tons/Yr): 0.00014
Permit Issue Date: Not reported
Permit Expire Date: Not reported

Map ID
Direction
Distance
Elevation

MAP FINDINGS

Site

Database(s)

EDR ID Number
EPA ID Number

NUTRA MANUFACTURING (Continued)

1000212765

Permit Effective Date: Not reported

Name: NUTRA MANUFACTURING GREENVILLE
Address: 1050 WOODRUFF RD
City,State,Zip: GREENVILLE, SC 29607
Year Inv: 2011
Pollutant Description: METHANE
Estimated Emissions (Tons/Yr): 0.1534197
Permit Issue Date: Not reported
Permit Expire Date: Not reported
Permit Effective Date: Not reported

Name: NUTRA MANUFACTURING GREENVILLE
Address: 1050 WOODRUFF RD
City,State,Zip: GREENVILLE, SC 29607
Year Inv: 2011
Pollutant Description: CHROMIUM COMPOUNDS
Estimated Emissions (Tons/Yr): 0.000000788
Permit Issue Date: Not reported
Permit Expire Date: Not reported
Permit Effective Date: Not reported

Name: NUTRA MANUFACTURING GREENVILLE
Address: 1050 WOODRUFF RD
City,State,Zip: GREENVILLE, SC 29607
Year Inv: 2011
Pollutant Description: PM (LESS THAN 2.5 MICRONS)
Estimated Emissions (Tons/Yr): 1.01721
Permit Issue Date: Not reported
Permit Expire Date: Not reported
Permit Effective Date: Not reported

Name: NUTRA MANUFACTURING GREENVILLE
Address: 1050 WOODRUFF RD
City,State,Zip: GREENVILLE, SC 29607
Year Inv: 2011
Pollutant Description: NITROGEN DIOXIDE
Estimated Emissions (Tons/Yr): 6.67375
Permit Issue Date: Not reported
Permit Expire Date: Not reported
Permit Effective Date: Not reported

Name: NUTRA MANUFACTURING GREENVILLE
Address: 1050 WOODRUFF RD
City,State,Zip: GREENVILLE, SC 29607
Year Inv: 2011
Pollutant Description: BENZENE
Estimated Emissions (Tons/Yr): 0.00014
Permit Issue Date: Not reported
Permit Expire Date: Not reported
Permit Effective Date: Not reported

Name: NUTRA MANUFACTURING GREENVILLE
Address: 1050 WOODRUFF RD
City,State,Zip: GREENVILLE, SC 29607
Year Inv: 2011
Pollutant Description: PHENANTHRENE

Map ID
Direction
Distance
Elevation

MAP FINDINGS

Site

Database(s)

EDR ID Number
EPA ID Number

NUTRA MANUFACTURING (Continued)

1000212765

Estimated Emissions (Tons/Yr): 0.000001135
Permit Issue Date: Not reported
Permit Expire Date: Not reported
Permit Effective Date: Not reported

Name: NUTRA MANUFACTURING GREENVILLE
Address: 1050 WOODRUFF RD
City,State,Zip: GREENVILLE, SC 29607
Year Inv: 2011
Pollutant Description: ETHANOL
Estimated Emissions (Tons/Yr): 0.209
Permit Issue Date: Not reported
Permit Expire Date: Not reported
Permit Effective Date: Not reported

Name: NUTRA MANUFACTURING GREENVILLE
Address: 1050 WOODRUFF RD
City,State,Zip: GREENVILLE, SC 29607
Year Inv: 2011
Pollutant Description: METHANE
Estimated Emissions (Tons/Yr): 0.1534197
Permit Issue Date: Not reported
Permit Expire Date: Not reported
Permit Effective Date: Not reported

Name: NUTRA MANUFACTURING GREENVILLE
Address: 1050 WOODRUFF RD
City,State,Zip: GREENVILLE, SC 29607
Year Inv: 2011
Pollutant Description: ETHANE
Estimated Emissions (Tons/Yr): 0.20677
Permit Issue Date: Not reported
Permit Expire Date: Not reported
Permit Effective Date: Not reported

Name: NUTRA MANUFACTURING GREENVILLE
Address: 1050 WOODRUFF RD
City,State,Zip: GREENVILLE, SC 29607
Year Inv: 2011
Pollutant Description: PHENANTHRENE
Estimated Emissions (Tons/Yr): 0.000001135
Permit Issue Date: Not reported
Permit Expire Date: Not reported
Permit Effective Date: Not reported

Name: NUTRA MANUFACTURING GREENVILLE
Address: 1050 WOODRUFF RD
City,State,Zip: GREENVILLE, SC 29607
Year Inv: 2011
Pollutant Description: CHROMIUM COMPOUNDS
Estimated Emissions (Tons/Yr): 0.0000000788
Permit Issue Date: Not reported
Permit Expire Date: Not reported
Permit Effective Date: Not reported

Name: NUTRA MANUFACTURING GREENVILLE
Address: 1050 WOODRUFF RD

Map ID
Direction
Distance
Elevation

MAP FINDINGS

Site

Database(s)

EDR ID Number
EPA ID Number

NUTRA MANUFACTURING (Continued)

1000212765

City,State,Zip: GREENVILLE, SC 29607
Year Inv: 2011
Pollutant Description: MANGANESE & COMPOUNDS
Estimated Emissions (Tons/Yr): 0.00002555
Permit Issue Date: Not reported
Permit Expire Date: Not reported
Permit Effective Date: Not reported

Name: NUTRA MANUFACTURING GREENVILLE
Address: 1050 WOODRUFF RD
City,State,Zip: GREENVILLE, SC 29607
Year Inv: 2011
Pollutant Description: PM (LESS THAN 2.5 MICRONS)
Estimated Emissions (Tons/Yr): 1.01721
Permit Issue Date: Not reported
Permit Expire Date: Not reported
Permit Effective Date: Not reported

Name: NUTRA MANUFACTURING GREENVILLE
Address: 1050 WOODRUFF RD
City,State,Zip: GREENVILLE, SC 29607
Year Inv: 2011
Pollutant Description: BENZO(G,H,I)PERYLENE
Estimated Emissions (Tons/Yr): 0.0000000042
Permit Issue Date: Not reported
Permit Expire Date: Not reported
Permit Effective Date: Not reported

Name: NUTRA MANUFACTURING GREENVILLE
Address: 1050 WOODRUFF RD
City,State,Zip: GREENVILLE, SC 29607
Year Inv: 2011
Pollutant Description: FLUORANTHENE
Estimated Emissions (Tons/Yr): 0.0000002009
Permit Issue Date: Not reported
Permit Expire Date: Not reported
Permit Effective Date: Not reported

Name: NUTRA MANUFACTURING GREENVILLE
Address: 1050 WOODRUFF RD
City,State,Zip: GREENVILLE, SC 29607
Year Inv: 2011
Pollutant Description: BENZ(A)ANTHRACENE
Estimated Emissions (Tons/Yr): 0.0000000076
Permit Issue Date: Not reported
Permit Expire Date: Not reported
Permit Effective Date: Not reported

Name: NUTRA MANUFACTURING GREENVILLE
Address: 1050 WOODRUFF RD
City,State,Zip: GREENVILLE, SC 29607
Year Inv: 2011
Pollutant Description: SULFUR TRIOXIDE
Estimated Emissions (Tons/Yr): 0.0001876
Permit Issue Date: Not reported
Permit Expire Date: Not reported
Permit Effective Date: Not reported

Map ID
Direction
Distance
Elevation

MAP FINDINGS

Site

Database(s)

EDR ID Number
EPA ID Number

NUTRA MANUFACTURING (Continued)

1000212765

Name: NUTRA MANUFACTURING GREENVILLE
Address: 1050 WOODRUFF RD
City,State,Zip: GREENVILLE, SC 29607
Year Inv: 2011
Pollutant Description: ACENAPTHENE
Estimated Emissions (Tons/Yr): 0.00000000396
Permit Issue Date: Not reported
Permit Expire Date: Not reported
Permit Effective Date: Not reported

Name: NUTRA MANUFACTURING GREENVILLE
Address: 1050 WOODRUFF RD
City,State,Zip: GREENVILLE, SC 29607
Year Inv: 2011
Pollutant Description: NAPHTHALENE
Estimated Emissions (Tons/Yr): 0.00004081
Permit Issue Date: Not reported
Permit Expire Date: Not reported
Permit Effective Date: Not reported

Name: NUTRA MANUFACTURING GREENVILLE
Address: 1050 WOODRUFF RD
City,State,Zip: GREENVILLE, SC 29607
Year Inv: 2011
Pollutant Description: NICKEL & COMPOUNDS
Estimated Emissions (Tons/Yr): 0.00014
Permit Issue Date: Not reported
Permit Expire Date: Not reported
Permit Effective Date: Not reported

Name: NUTRA MANUFACTURING GREENVILLE
Address: 1050 WOODRUFF RD
City,State,Zip: GREENVILLE, SC 29607
Year Inv: 2011
Pollutant Description: LEAD & COMPOUNDS
Estimated Emissions (Tons/Yr): 0.00003363
Permit Issue Date: Not reported
Permit Expire Date: Not reported
Permit Effective Date: Not reported

Name: NUTRA MANUFACTURING GREENVILLE
Address: 1050 WOODRUFF RD
City,State,Zip: GREENVILLE, SC 29607
Year Inv: 2011
Pollutant Description: 2-METHYLNAPHTHALENE
Estimated Emissions (Tons/Yr): 0.0000016
Permit Issue Date: Not reported
Permit Expire Date: Not reported
Permit Effective Date: Not reported

Name: NUTRA MANUFACTURING GREENVILLE
Address: 1050 WOODRUFF RD
City,State,Zip: GREENVILLE, SC 29607
Year Inv: 2011
Pollutant Description: BERYLLIUM & COMPOUNDS
Estimated Emissions (Tons/Yr): 0.0000000788
Permit Issue Date: Not reported

Map ID
Direction
Distance
Elevation

MAP FINDINGS

Site

Database(s)

EDR ID Number
EPA ID Number

NUTRA MANUFACTURING (Continued)

1000212765

Permit Expire Date: Not reported
Permit Effective Date: Not reported

Name: NUTRA MANUFACTURING GREENVILLE
Address: 1050 WOODRUFF RD
City,State,Zip: GREENVILLE, SC 29607
Year Inv: 2011
Pollutant Description: CARBON DIOXIDE
Estimated Emissions (Tons/Yr): 8008.181
Permit Issue Date: Not reported
Permit Expire Date: Not reported
Permit Effective Date: Not reported

Name: NUTRA MANUFACTURING GREENVILLE
Address: 1050 WOODRUFF RD
City,State,Zip: GREENVILLE, SC 29607
Year Inv: 2011
Pollutant Description: PM (LESS THAN 2.5 MICRONS)
Estimated Emissions (Tons/Yr): 1.01721
Permit Issue Date: Not reported
Permit Expire Date: Not reported
Permit Effective Date: Not reported

Name: NUTRA MANUFACTURING GREENVILLE
Address: 1050 WOODRUFF RD
City,State,Zip: GREENVILLE, SC 29607
Year Inv: 2011
Pollutant Description: FLUORANTHENE
Estimated Emissions (Tons/Yr): 0.000002009
Permit Issue Date: Not reported
Permit Expire Date: Not reported
Permit Effective Date: Not reported

Name: NUTRA MANUFACTURING GREENVILLE
Address: 1050 WOODRUFF RD
City,State,Zip: GREENVILLE, SC 29607
Year Inv: 2011
Pollutant Description: FORMALDEHYDE
Estimated Emissions (Tons/Yr): 0.0050081
Permit Issue Date: Not reported
Permit Expire Date: Not reported
Permit Effective Date: Not reported

Name: NUTRA MANUFACTURING GREENVILLE
Address: 1050 WOODRUFF RD
City,State,Zip: GREENVILLE, SC 29607
Year Inv: 2011
Pollutant Description: ETHANE
Estimated Emissions (Tons/Yr): 0.20677
Permit Issue Date: Not reported
Permit Expire Date: Not reported
Permit Effective Date: Not reported

Name: NUTRA MANUFACTURING GREENVILLE
Address: 1050 WOODRUFF RD
City,State,Zip: GREENVILLE, SC 29607
Year Inv: 2011

Map ID
Direction
Distance
Elevation

MAP FINDINGS

Site

Database(s)

EDR ID Number
EPA ID Number

NUTRA MANUFACTURING (Continued)

1000212765

Pollutant Description: FLUORENE
Estimated Emissions (Tons/Yr): 0.0000001876
Permit Issue Date: Not reported
Permit Expire Date: Not reported
Permit Effective Date: Not reported

Name: NUTRA MANUFACTURING GREENVILLE
Address: 1050 WOODRUFF RD
City,State,Zip: GREENVILLE, SC 29607
Year Inv: 2011

Pollutant Description: HEXANE
Estimated Emissions (Tons/Yr): 0.12006
Permit Issue Date: Not reported
Permit Expire Date: Not reported
Permit Effective Date: Not reported

Name: NUTRA MANUFACTURING GREENVILLE
Address: 1050 WOODRUFF RD
City,State,Zip: GREENVILLE, SC 29607
Year Inv: 2011

Pollutant Description: BENZO(G,H,I)PERYLENE
Estimated Emissions (Tons/Yr): 0.00000000042
Permit Issue Date: Not reported
Permit Expire Date: Not reported
Permit Effective Date: Not reported

Name: NUTRA MANUFACTURING GREENVILLE
Address: 1050 WOODRUFF RD
City,State,Zip: GREENVILLE, SC 29607
Year Inv: 2011

Pollutant Description: ACENAPHTHYLENE
Estimated Emissions (Tons/Yr): 0.000000000048
Permit Issue Date: Not reported
Permit Expire Date: Not reported
Permit Effective Date: Not reported

Name: NUTRA MANUFACTURING GREENVILLE
Address: 1050 WOODRUFF RD
City,State,Zip: GREENVILLE, SC 29607
Year Inv: 2011

Pollutant Description: BENZ(A)ANTHRACENE
Estimated Emissions (Tons/Yr): 0.00000000076
Permit Issue Date: Not reported
Permit Expire Date: Not reported
Permit Effective Date: Not reported

Name: NUTRA MANUFACTURING GREENVILLE
Address: 1050 WOODRUFF RD
City,State,Zip: GREENVILLE, SC 29607
Year Inv: 2011

Pollutant Description: ACETALDEHYDE
Estimated Emissions (Tons/Yr): 0.000001786
Permit Issue Date: Not reported
Permit Expire Date: Not reported
Permit Effective Date: Not reported

Name: NUTRA MANUFACTURING GREENVILLE

Map ID
Direction
Distance
Elevation

MAP FINDINGS

Site

Database(s)

EDR ID Number
EPA ID Number

NUTRA MANUFACTURING (Continued)

1000212765

Address: 1050 WOODRUFF RD
City,State,Zip: GREENVILLE, SC 29607
Year Inv: 2011
Pollutant Description: VOLATILE ORGANIC COMPOUNDS
Estimated Emissions (Tons/Yr): 48.72188
Permit Issue Date: Not reported
Permit Expire Date: Not reported
Permit Effective Date: Not reported

Name: NUTRA MANUFACTURING GREENVILLE
Address: 1050 WOODRUFF RD
City,State,Zip: GREENVILLE, SC 29607
Year Inv: 2011
Pollutant Description: BENZO(B,J,K)FLUORANTHENE
Estimated Emissions (Tons/Yr): 0.0000000028
Permit Issue Date: Not reported
Permit Expire Date: Not reported
Permit Effective Date: Not reported

Name: NUTRA MANUFACTURING GREENVILLE
Address: 1050 WOODRUFF RD
City,State,Zip: GREENVILLE, SC 29607
Year Inv: 2011
Pollutant Description: HEXANE
Estimated Emissions (Tons/Yr): 0.12006
Permit Issue Date: Not reported
Permit Expire Date: Not reported
Permit Effective Date: Not reported

Name: NUTRA MANUFACTURING GREENVILLE
Address: 1050 WOODRUFF RD
City,State,Zip: GREENVILLE, SC 29607
Year Inv: 2011
Pollutant Description: ANTHRACENE
Estimated Emissions (Tons/Yr): 0.0000000022
Permit Issue Date: Not reported
Permit Expire Date: Not reported
Permit Effective Date: Not reported

Name: NUTRA MANUFACTURING GREENVILLE
Address: 1050 WOODRUFF RD
City,State,Zip: GREENVILLE, SC 29607
Year Inv: 2011
Pollutant Description: ACETALDEHYDE
Estimated Emissions (Tons/Yr): 0.000001786
Permit Issue Date: Not reported
Permit Expire Date: Not reported
Permit Effective Date: Not reported

Name: NUTRA MANUFACTURING GREENVILLE
Address: 1050 WOODRUFF RD
City,State,Zip: GREENVILLE, SC 29607
Year Inv: 2011
Pollutant Description: PHENANTHRENE
Estimated Emissions (Tons/Yr): 0.000001135
Permit Issue Date: Not reported
Permit Expire Date: Not reported

Map ID
Direction
Distance
Elevation

MAP FINDINGS

Site

Database(s)

EDR ID Number
EPA ID Number

NUTRA MANUFACTURING (Continued)

1000212765

Permit Effective Date: Not reported

Name: NUTRA MANUFACTURING GREENVILLE
Address: 1050 WOODRUFF RD
City,State,Zip: GREENVILLE, SC 29607
Year Inv: 2011
Pollutant Description: CARBON MONOXIDE
Estimated Emissions (Tons/Yr): 5.603738
Permit Issue Date: Not reported
Permit Expire Date: Not reported
Permit Effective Date: Not reported

Name: NUTRA MANUFACTURING GREENVILLE
Address: 1050 WOODRUFF RD
City,State,Zip: GREENVILLE, SC 29607
Year Inv: 2011
Pollutant Description: CADMIUM & COMPOUNDS
Estimated Emissions (Tons/Yr): 0.00007347
Permit Issue Date: Not reported
Permit Expire Date: Not reported
Permit Effective Date: Not reported

Name: NUTRA MANUFACTURING GREENVILLE
Address: 1050 WOODRUFF RD
City,State,Zip: GREENVILLE, SC 29607
Year Inv: 2011
Pollutant Description: LEAD & COMPOUNDS
Estimated Emissions (Tons/Yr): 0.00003363
Permit Issue Date: Not reported
Permit Expire Date: Not reported
Permit Effective Date: Not reported

Name: NUTRA MANUFACTURING GREENVILLE
Address: 1050 WOODRUFF RD
City,State,Zip: GREENVILLE, SC 29607
Year Inv: 2011
Pollutant Description: SELENIUM & COMPOUNDS
Estimated Emissions (Tons/Yr): 0.000000394
Permit Issue Date: Not reported
Permit Expire Date: Not reported
Permit Effective Date: Not reported

Name: NUTRA MANUFACTURING GREENVILLE
Address: 1050 WOODRUFF RD
City,State,Zip: GREENVILLE, SC 29607
Year Inv: 2011
Pollutant Description: HEXANE
Estimated Emissions (Tons/Yr): 0.12006
Permit Issue Date: Not reported
Permit Expire Date: Not reported
Permit Effective Date: Not reported

Name: NUTRA MANUFACTURING GREENVILLE
Address: 1050 WOODRUFF RD
City,State,Zip: GREENVILLE, SC 29607
Year Inv: 2011
Pollutant Description: PYRENE

Map ID
Direction
Distance
Elevation

MAP FINDINGS

Site

Database(s)

EDR ID Number
EPA ID Number

NUTRA MANUFACTURING (Continued)

1000212765

Estimated Emissions (Tons/Yr): 0.0000003348
Permit Issue Date: Not reported
Permit Expire Date: Not reported
Permit Effective Date: Not reported

Name: NUTRA MANUFACTURING GREENVILLE
Address: 1050 WOODRUFF RD
City,State,Zip: GREENVILLE, SC 29607
Year Inv: 2011
Pollutant Description: ISOPROPANOL (ISO-PROPYL ALCOHOL) (2-PROPANOL)
Estimated Emissions (Tons/Yr): 48.146
Permit Issue Date: Not reported
Permit Expire Date: Not reported
Permit Effective Date: Not reported

Name: NUTRA MANUFACTURING GREENVILLE
Address: 1050 WOODRUFF RD
City,State,Zip: GREENVILLE, SC 29607
Year Inv: 2011
Pollutant Description: 1,4-DICHLOROBENZENE
Estimated Emissions (Tons/Yr): 0.00008
Permit Issue Date: Not reported
Permit Expire Date: Not reported
Permit Effective Date: Not reported

Name: NUTRA MANUFACTURING GREENVILLE
Address: 1050 WOODRUFF RD
City,State,Zip: GREENVILLE, SC 29607
Year Inv: 2011
Pollutant Description: PYRENE
Estimated Emissions (Tons/Yr): 0.0000003348
Permit Issue Date: Not reported
Permit Expire Date: Not reported
Permit Effective Date: Not reported

Name: NUTRA MANUFACTURING GREENVILLE
Address: 1050 WOODRUFF RD
City,State,Zip: GREENVILLE, SC 29607
Year Inv: 2011
Pollutant Description: CHRYSENE
Estimated Emissions (Tons/Yr): 0.0000000044
Permit Issue Date: Not reported
Permit Expire Date: Not reported
Permit Effective Date: Not reported

Name: NUTRA MANUFACTURING GREENVILLE
Address: 1050 WOODRUFF RD
City,State,Zip: GREENVILLE, SC 29607
Year Inv: 2011
Pollutant Description: ISOPROPANOL (ISO-PROPYL ALCOHOL) (2-PROPANOL)
Estimated Emissions (Tons/Yr): 48.146
Permit Issue Date: Not reported
Permit Expire Date: Not reported
Permit Effective Date: Not reported

Name: NUTRA MANUFACTURING GREENVILLE
Address: 1050 WOODRUFF RD

Map ID
Direction
Distance
Elevation

MAP FINDINGS

Site

Database(s)

EDR ID Number
EPA ID Number

NUTRA MANUFACTURING (Continued)

1000212765

City,State,Zip: GREENVILLE, SC 29607
Year Inv: 2011
Pollutant Description: BERYLLIUM & COMPOUNDS
Estimated Emissions (Tons/Yr): 0.0000000788
Permit Issue Date: Not reported
Permit Expire Date: Not reported
Permit Effective Date: Not reported

Name: NUTRA MANUFACTURING GREENVILLE
Address: 1050 WOODRUFF RD
City,State,Zip: GREENVILLE, SC 29607
Year Inv: 2011
Pollutant Description: PARTICULATE MATTER (TOTAL)
Estimated Emissions (Tons/Yr): 1.017538
Permit Issue Date: Not reported
Permit Expire Date: Not reported
Permit Effective Date: Not reported

Name: NUTRA MANUFACTURING GREENVILLE
Address: 1050 WOODRUFF RD
City,State,Zip: GREENVILLE, SC 29607
Year Inv: 2011
Pollutant Description: ETHANOL
Estimated Emissions (Tons/Yr): 0.209
Permit Issue Date: Not reported
Permit Expire Date: Not reported
Permit Effective Date: Not reported

Name: NUTRA MANUFACTURING GREENVILLE
Address: 1050 WOODRUFF RD
City,State,Zip: GREENVILLE, SC 29607
Year Inv: 2011
Pollutant Description: ARSENIC & COMPOUNDS
Estimated Emissions (Tons/Yr): 0.00001344
Permit Issue Date: Not reported
Permit Expire Date: Not reported
Permit Effective Date: Not reported

Name: NUTRA MANUFACTURING GREENVILLE
Address: 1050 WOODRUFF RD
City,State,Zip: GREENVILLE, SC 29607
Year Inv: 2011
Pollutant Description: MERCURY & COMPOUNDS
Estimated Emissions (Tons/Yr): 0.00001741
Permit Issue Date: Not reported
Permit Expire Date: Not reported
Permit Effective Date: Not reported

Name: NUTRA MANUFACTURING GREENVILLE
Address: 1050 WOODRUFF RD
City,State,Zip: GREENVILLE, SC 29607
Year Inv: 2011
Pollutant Description: MANGANESE & COMPOUNDS
Estimated Emissions (Tons/Yr): 0.00002555
Permit Issue Date: Not reported
Permit Expire Date: Not reported
Permit Effective Date: Not reported

Map ID
Direction
Distance
Elevation

MAP FINDINGS

Site

Database(s)

EDR ID Number
EPA ID Number

NUTRA MANUFACTURING (Continued)

1000212765

Name: NUTRA MANUFACTURING GREENVILLE
Address: 1050 WOODRUFF RD
City,State,Zip: GREENVILLE, SC 29607
Year Inv: 2011
Pollutant Description: NAPHTHALENE
Estimated Emissions (Tons/Yr): 0.00004081
Permit Issue Date: Not reported
Permit Expire Date: Not reported
Permit Effective Date: Not reported

Name: NUTRA MANUFACTURING GREENVILLE
Address: 1050 WOODRUFF RD
City,State,Zip: GREENVILLE, SC 29607
Year Inv: 2011
Pollutant Description: VOLATILE ORGANIC COMPOUNDS
Estimated Emissions (Tons/Yr): 48.72188
Permit Issue Date: Not reported
Permit Expire Date: Not reported
Permit Effective Date: Not reported

Name: NUTRA MANUFACTURING GREENVILLE
Address: 1050 WOODRUFF RD
City,State,Zip: GREENVILLE, SC 29607
Year Inv: 2011
Pollutant Description: BENZ(A)ANTHRACENE
Estimated Emissions (Tons/Yr): 0.0000000076
Permit Issue Date: Not reported
Permit Expire Date: Not reported
Permit Effective Date: Not reported

Name: NUTRA MANUFACTURING GREENVILLE
Address: 1050 WOODRUFF RD
City,State,Zip: GREENVILLE, SC 29607
Year Inv: 2011
Pollutant Description: ACENAPTHENE
Estimated Emissions (Tons/Yr): 0.00000000396
Permit Issue Date: Not reported
Permit Expire Date: Not reported
Permit Effective Date: Not reported

Name: NUTRA MANUFACTURING GREENVILLE
Address: 1050 WOODRUFF RD
City,State,Zip: GREENVILLE, SC 29607
Year Inv: 2011
Pollutant Description: INDENO(1,2,3-CD)PYRENE
Estimated Emissions (Tons/Yr): 0.0000000004
Permit Issue Date: Not reported
Permit Expire Date: Not reported
Permit Effective Date: Not reported

Name: NUTRA MANUFACTURING GREENVILLE
Address: 1050 WOODRUFF RD
City,State,Zip: GREENVILLE, SC 29607
Year Inv: 2011
Pollutant Description: ARSENIC & COMPOUNDS
Estimated Emissions (Tons/Yr): 0.00001344
Permit Issue Date: Not reported

Map ID
Direction
Distance
Elevation

MAP FINDINGS

Site

Database(s)

EDR ID Number
EPA ID Number

NUTRA MANUFACTURING (Continued)

1000212765

Permit Expire Date: Not reported
Permit Effective Date: Not reported

Name: NUTRA MANUFACTURING GREENVILLE
Address: 1050 WOODRUFF RD
City,State,Zip: GREENVILLE, SC 29607
Year Inv: 2011
Pollutant Description: MERCURY & COMPOUNDS
Estimated Emissions (Tons/Yr): 0.00001741
Permit Issue Date: Not reported
Permit Expire Date: Not reported
Permit Effective Date: Not reported

Name: NUTRA MANUFACTURING GREENVILLE
Address: 1050 WOODRUFF RD
City,State,Zip: GREENVILLE, SC 29607
Year Inv: 2011
Pollutant Description: PM (LESS THAN 10 MICRONS)
Estimated Emissions (Tons/Yr): 1.017352
Permit Issue Date: Not reported
Permit Expire Date: Not reported
Permit Effective Date: Not reported

Name: NUTRA MANUFACTURING GREENVILLE
Address: 1050 WOODRUFF RD
City,State,Zip: GREENVILLE, SC 29607
Year Inv: 2011
Pollutant Description: SELENIUM & COMPOUNDS
Estimated Emissions (Tons/Yr): 0.000000394
Permit Issue Date: Not reported
Permit Expire Date: Not reported
Permit Effective Date: Not reported

Name: NUTRA MANUFACTURING GREENVILLE
Address: 1050 WOODRUFF RD
City,State,Zip: GREENVILLE, SC 29607
Year Inv: 2011
Pollutant Description: PYRENE
Estimated Emissions (Tons/Yr): 0.0000003348
Permit Issue Date: Not reported
Permit Expire Date: Not reported
Permit Effective Date: Not reported

Name: NUTRA MANUFACTURING GREENVILLE
Address: 1050 WOODRUFF RD
City,State,Zip: GREENVILLE, SC 29607
Year Inv: 2011
Pollutant Description: INDENO(1,2,3-CD)PYRENE
Estimated Emissions (Tons/Yr): 0.0000000004
Permit Issue Date: Not reported
Permit Expire Date: Not reported
Permit Effective Date: Not reported

Name: NUTRA MANUFACTURING GREENVILLE
Address: 1050 WOODRUFF RD
City,State,Zip: GREENVILLE, SC 29607
Year Inv: 2011

Map ID
Direction
Distance
Elevation

MAP FINDINGS

Site

Database(s)

EDR ID Number
EPA ID Number

NUTRA MANUFACTURING (Continued)

1000212765

Pollutant Description: ACENAPHTHYLENE
Estimated Emissions (Tons/Yr): 0.00000000048
Permit Issue Date: Not reported
Permit Expire Date: Not reported
Permit Effective Date: Not reported

Name: NUTRA MANUFACTURING GREENVILLE
Address: 1050 WOODRUFF RD
City,State,Zip: GREENVILLE, SC 29607
Year Inv: 2011
Pollutant Description: ISOPROPANOL (ISO-PROPYL ALCOHOL) (2-PROPANOL)
Estimated Emissions (Tons/Yr): 48.146
Permit Issue Date: Not reported
Permit Expire Date: Not reported
Permit Effective Date: Not reported

Name: NUTRA MANUFACTURING GREENVILLE
Address: 1050 WOODRUFF RD
City,State,Zip: GREENVILLE, SC 29607
Year Inv: 2011
Pollutant Description: CADMIUM & COMPOUNDS
Estimated Emissions (Tons/Yr): 0.00007347
Permit Issue Date: Not reported
Permit Expire Date: Not reported
Permit Effective Date: Not reported

Name: NUTRA MANUFACTURING GREENVILLE
Address: 1050 WOODRUFF RD
City,State,Zip: GREENVILLE, SC 29607
Year Inv: 2011
Pollutant Description: NITROGEN DIOXIDE
Estimated Emissions (Tons/Yr): 6.67375
Permit Issue Date: Not reported
Permit Expire Date: Not reported
Permit Effective Date: Not reported

Name: NUTRA MANUFACTURING GREENVILLE
Address: 1050 WOODRUFF RD
City,State,Zip: GREENVILLE, SC 29607
Year Inv: 2011
Pollutant Description: PM (LESS THAN 10 MICRONS)
Estimated Emissions (Tons/Yr): 1.017352
Permit Issue Date: Not reported
Permit Expire Date: Not reported
Permit Effective Date: Not reported

Name: NUTRA MANUFACTURING GREENVILLE
Address: 1050 WOODRUFF RD
City,State,Zip: GREENVILLE, SC 29607
Year Inv: 2011
Pollutant Description: PM (LESS THAN 10 MICRONS)
Estimated Emissions (Tons/Yr): 1.017352
Permit Issue Date: Not reported
Permit Expire Date: Not reported
Permit Effective Date: Not reported

Name: NUTRA MANUFACTURING GREENVILLE

Map ID
Direction
Distance
Elevation

MAP FINDINGS

Site

Database(s)

EDR ID Number
EPA ID Number

NUTRA MANUFACTURING (Continued)

1000212765

Address: 1050 WOODRUFF RD
City,State,Zip: GREENVILLE, SC 29607
Year Inv: 2011
Pollutant Description: ACENAPHTHYLENE
Estimated Emissions (Tons/Yr): 0.00000000048
Permit Issue Date: Not reported
Permit Expire Date: Not reported
Permit Effective Date: Not reported

Name: NUTRA MANUFACTURING GREENVILLE
Address: 1050 WOODRUFF RD
City,State,Zip: GREENVILLE, SC 29607
Year Inv: 2011
Pollutant Description: ETHANOL
Estimated Emissions (Tons/Yr): 0.209
Permit Issue Date: Not reported
Permit Expire Date: Not reported
Permit Effective Date: Not reported

Name: NUTRA MANUFACTURING GREENVILLE
Address: 1050 WOODRUFF RD
City,State,Zip: GREENVILLE, SC 29607
Year Inv: 2011
Pollutant Description: FLUORANTHENE
Estimated Emissions (Tons/Yr): 0.0000002009
Permit Issue Date: Not reported
Permit Expire Date: Not reported
Permit Effective Date: Not reported

Name: NUTRA MANUFACTURING GREENVILLE
Address: 1050 WOODRUFF RD
City,State,Zip: GREENVILLE, SC 29607
Year Inv: 2011
Pollutant Description: SULFUR TRIOXIDE
Estimated Emissions (Tons/Yr): 0.0001876
Permit Issue Date: Not reported
Permit Expire Date: Not reported
Permit Effective Date: Not reported

Name: NUTRA MANUFACTURING GREENVILLE
Address: 1050 WOODRUFF RD
City,State,Zip: GREENVILLE, SC 29607
Year Inv: 2011
Pollutant Description: FLUORENE
Estimated Emissions (Tons/Yr): 0.0000001876
Permit Issue Date: Not reported
Permit Expire Date: Not reported
Permit Effective Date: Not reported

Name: NUTRA MANUFACTURING GREENVILLE
Address: 1050 WOODRUFF RD
City,State,Zip: GREENVILLE, SC 29607
Year Inv: 2011
Pollutant Description: FLUORENE
Estimated Emissions (Tons/Yr): 0.0000001876
Permit Issue Date: Not reported
Permit Expire Date: Not reported

Map ID
Direction
Distance
Elevation

MAP FINDINGS

Site

Database(s)

EDR ID Number
EPA ID Number

NUTRA MANUFACTURING (Continued)

1000212765

Permit Effective Date: Not reported

Name: NUTRA MANUFACTURING GREENVILLE
Address: 1050 WOODRUFF RD
City,State,Zip: GREENVILLE, SC 29607
Year Inv: 2011
Pollutant Description: 2-METHYLNAPHTHALENE
Estimated Emissions (Tons/Yr): 0.0000016
Permit Issue Date: Not reported
Permit Expire Date: Not reported
Permit Effective Date: Not reported

Name: NUTRA MANUFACTURING GREENVILLE
Address: 1050 WOODRUFF RD
City,State,Zip: GREENVILLE, SC 29607
Year Inv: 2011
Pollutant Description: PARTICULATE MATTER (TOTAL)
Estimated Emissions (Tons/Yr): 1.017538
Permit Issue Date: Not reported
Permit Expire Date: Not reported
Permit Effective Date: Not reported

Name: NUTRA MANUFACTURING GREENVILLE
Address: 1050 WOODRUFF RD
City,State,Zip: GREENVILLE, SC 29607
Year Inv: 2011
Pollutant Description: SELENIUM & COMPOUNDS
Estimated Emissions (Tons/Yr): 0.000000394
Permit Issue Date: Not reported
Permit Expire Date: Not reported
Permit Effective Date: Not reported

Name: NUTRA MANUFACTURING GREENVILLE
Address: 1050 WOODRUFF RD
City,State,Zip: GREENVILLE, SC 29607
Year Inv: 2011
Pollutant Description: CARBON MONOXIDE
Estimated Emissions (Tons/Yr): 5.603738
Permit Issue Date: Not reported
Permit Expire Date: Not reported
Permit Effective Date: Not reported

Name: NUTRA MANUFACTURING GREENVILLE
Address: 1050 WOODRUFF RD
City,State,Zip: GREENVILLE, SC 29607
Year Inv: 2011
Pollutant Description: PARTICULATE MATTER (TOTAL)
Estimated Emissions (Tons/Yr): 1.017538
Permit Issue Date: Not reported
Permit Expire Date: Not reported
Permit Effective Date: Not reported

Name: NUTRA MANUFACTURING GREENVILLE
Address: 1050 WOODRUFF RD
City,State,Zip: GREENVILLE, SC 29607
Year Inv: 2011
Pollutant Description: SULFUR DIOXIDE

Map ID
Direction
Distance
Elevation

MAP FINDINGS

Site

Database(s)

EDR ID Number
EPA ID Number

NUTRA MANUFACTURING (Continued)

1000212765

Estimated Emissions (Tons/Yr): 0.053332
Permit Issue Date: Not reported
Permit Expire Date: Not reported
Permit Effective Date: Not reported

Name: NUTRA MANUFACTURING GREENVILLE
Address: 1050 WOODRUFF RD
City,State,Zip: GREENVILLE, SC 29607
Year Inv: 2011
Pollutant Description: BENZO(B,J,K)FLUORANTHENE
Estimated Emissions (Tons/Yr): 0.0000000028
Permit Issue Date: Not reported
Permit Expire Date: Not reported
Permit Effective Date: Not reported

Name: NUTRA MANUFACTURING GREENVILLE
Address: 1050 WOODRUFF RD
City,State,Zip: GREENVILLE, SC 29607
Year Inv: 2011
Pollutant Description: ACETALDEHYDE
Estimated Emissions (Tons/Yr): 0.000001786
Permit Issue Date: Not reported
Permit Expire Date: Not reported
Permit Effective Date: Not reported

Name: NUTRA MANUFACTURING GREENVILLE
Address: 1050 WOODRUFF RD
City,State,Zip: GREENVILLE, SC 29607
Year Inv: 2011
Pollutant Description: ARSENIC & COMPOUNDS
Estimated Emissions (Tons/Yr): 0.00001344
Permit Issue Date: Not reported
Permit Expire Date: Not reported
Permit Effective Date: Not reported

Name: NUTRA MANUFACTURING GREENVILLE
Address: 1050 WOODRUFF RD
City,State,Zip: GREENVILLE, SC 29607
Year Inv: 2011
Pollutant Description: DIBENZO(A,H)ANTHRACENE
Estimated Emissions (Tons/Yr): 0.0000000032
Permit Issue Date: Not reported
Permit Expire Date: Not reported
Permit Effective Date: Not reported

Name: NUTRA MANUFACTURING GREENVILLE
Address: 1050 WOODRUFF RD
City,State,Zip: GREENVILLE, SC 29607
Year Inv: 2011
Pollutant Description: BENZENE
Estimated Emissions (Tons/Yr): 0.00014
Permit Issue Date: Not reported
Permit Expire Date: Not reported
Permit Effective Date: Not reported

Name: NUTRA MANUFACTURING GREENVILLE
Address: 1050 WOODRUFF RD

Map ID
Direction
Distance
Elevation

MAP FINDINGS

Site

Database(s)

EDR ID Number
EPA ID Number

NUTRA MANUFACTURING (Continued)

1000212765

City,State,Zip: GREENVILLE, SC 29607
Year Inv: 2011
Pollutant Description: CADMIUM & COMPOUNDS
Estimated Emissions (Tons/Yr): 0.00007347
Permit Issue Date: Not reported
Permit Expire Date: Not reported
Permit Effective Date: Not reported

Name: NUTRA MANUFACTURING GREENVILLE
Address: 1050 WOODRUFF RD
City,State,Zip: GREENVILLE, SC 29607
Year Inv: 2011
Pollutant Description: NICKEL & COMPOUNDS
Estimated Emissions (Tons/Yr): 0.00014
Permit Issue Date: Not reported
Permit Expire Date: Not reported
Permit Effective Date: Not reported

Name: NUTRA MANUFACTURING GREENVILLE
Address: 1050 WOODRUFF RD
City,State,Zip: GREENVILLE, SC 29607
Year Inv: 2011
Pollutant Description: SULFUR DIOXIDE
Estimated Emissions (Tons/Yr): 0.053332
Permit Issue Date: Not reported
Permit Expire Date: Not reported
Permit Effective Date: Not reported

Name: NUTRA MANUFACTURING GREENVILLE
Address: 1050 WOODRUFF RD
City,State,Zip: GREENVILLE, SC 29607
Year Inv: 2011
Pollutant Description: BENZO(B,J,K)FLUORANTHENE
Estimated Emissions (Tons/Yr): 0.00000000028
Permit Issue Date: Not reported
Permit Expire Date: Not reported
Permit Effective Date: Not reported

Name: NUTRA MANUFACTURING GREENVILLE
Address: 1050 WOODRUFF RD
City,State,Zip: GREENVILLE, SC 29607
Year Inv: 2011
Pollutant Description: SULFUR DIOXIDE
Estimated Emissions (Tons/Yr): 0.053332
Permit Issue Date: Not reported
Permit Expire Date: Not reported
Permit Effective Date: Not reported

Name: NUTRA MANUFACTURING GREENVILLE
Address: 1050 WOODRUFF RD
City,State,Zip: GREENVILLE, SC 29607
Year Inv: 2011
Pollutant Description: 1,4-DICHLOROBENZENE
Estimated Emissions (Tons/Yr): 0.00008
Permit Issue Date: Not reported
Permit Expire Date: Not reported
Permit Effective Date: Not reported

Map ID
Direction
Distance
Elevation

MAP FINDINGS

Site

Database(s)

EDR ID Number
EPA ID Number

NUTRA MANUFACTURING (Continued)

1000212765

Name: NUTRA MANUFACTURING GREENVILLE
Address: 1050 WOODRUFF RD
City,State,Zip: GREENVILLE, SC 29607
Year Inv: 2005
Pollutant Description: CARBON MONOXIDE
Estimated Emissions (Tons/Yr): 4.485041
Permit Issue Date: Not reported
Permit Expire Date: Not reported
Permit Effective Date: Not reported

Name: NUTRA MANUFACTURING GREENVILLE
Address: 1050 WOODRUFF RD
City,State,Zip: GREENVILLE, SC 29607
Year Inv: 2005
Pollutant Description: CADMIUM & COMPOUNDS
Estimated Emissions (Tons/Yr): 0.00005874
Permit Issue Date: Not reported
Permit Expire Date: Not reported
Permit Effective Date: Not reported

Name: NUTRA MANUFACTURING GREENVILLE
Address: 1050 WOODRUFF RD
City,State,Zip: GREENVILLE, SC 29607
Year Inv: 2005
Pollutant Description: NICKEL & COMPOUNDS
Estimated Emissions (Tons/Yr): 0.0001121
Permit Issue Date: Not reported
Permit Expire Date: Not reported
Permit Effective Date: Not reported

Name: NUTRA MANUFACTURING GREENVILLE
Address: 1050 WOODRUFF RD
City,State,Zip: GREENVILLE, SC 29607
Year Inv: 2005
Pollutant Description: SULFUR DIOXIDE
Estimated Emissions (Tons/Yr): 0.0360277
Permit Issue Date: Not reported
Permit Expire Date: Not reported
Permit Effective Date: Not reported

Name: NUTRA MANUFACTURING GREENVILLE
Address: 1050 WOODRUFF RD
City,State,Zip: GREENVILLE, SC 29607
Year Inv: 2005
Pollutant Description: ETHANOL
Estimated Emissions (Tons/Yr): 0.07
Permit Issue Date: Not reported
Permit Expire Date: Not reported
Permit Effective Date: Not reported

Name: NUTRA MANUFACTURING GREENVILLE
Address: 1050 WOODRUFF RD
City,State,Zip: GREENVILLE, SC 29607
Year Inv: 2005
Pollutant Description: SULFUR TRIOXIDE
Estimated Emissions (Tons/Yr): 0.00005625
Permit Issue Date: Not reported

Map ID
Direction
Distance
Elevation

MAP FINDINGS

Site

Database(s)

EDR ID Number
EPA ID Number

NUTRA MANUFACTURING (Continued)

1000212765

Permit Expire Date: Not reported
Permit Effective Date: Not reported

Name: NUTRA MANUFACTURING GREENVILLE
Address: 1050 WOODRUFF RD
City,State,Zip: GREENVILLE, SC 29607
Year Inv: 2005
Pollutant Description: 1,4-DICHLORO BENZENE
Estimated Emissions (Tons/Yr): 0.00006406
Permit Issue Date: Not reported
Permit Expire Date: Not reported
Permit Effective Date: Not reported

Name: NUTRA MANUFACTURING GREENVILLE
Address: 1050 WOODRUFF RD
City,State,Zip: GREENVILLE, SC 29607
Year Inv: 2005
Pollutant Description: BERYLLIUM & COMPOUNDS
Estimated Emissions (Tons/Yr): 0.000000024
Permit Issue Date: Not reported
Permit Expire Date: Not reported
Permit Effective Date: Not reported

Name: NUTRA MANUFACTURING GREENVILLE
Address: 1050 WOODRUFF RD
City,State,Zip: GREENVILLE, SC 29607
Year Inv: 2005
Pollutant Description: METHANE
Estimated Emissions (Tons/Yr): 0.1227999
Permit Issue Date: Not reported
Permit Expire Date: Not reported
Permit Effective Date: Not reported

Name: NUTRA MANUFACTURING GREENVILLE
Address: 1050 WOODRUFF RD
City,State,Zip: GREENVILLE, SC 29607
Year Inv: 2005
Pollutant Description: 2-METHYLNAPHTHALENE
Estimated Emissions (Tons/Yr): 0.000001282
Permit Issue Date: Not reported
Permit Expire Date: Not reported
Permit Effective Date: Not reported

Name: NUTRA MANUFACTURING GREENVILLE
Address: 1050 WOODRUFF RD
City,State,Zip: GREENVILLE, SC 29607
Year Inv: 2005
Pollutant Description: FORMALDEHYDE
Estimated Emissions (Tons/Yr): 0.0040042
Permit Issue Date: Not reported
Permit Expire Date: Not reported
Permit Effective Date: Not reported

Name: NUTRA MANUFACTURING GREENVILLE
Address: 1050 WOODRUFF RD
City,State,Zip: GREENVILLE, SC 29607
Year Inv: 2005

Map ID
Direction
Distance
Elevation

MAP FINDINGS

Site

Database(s)

EDR ID Number
EPA ID Number

NUTRA MANUFACTURING (Continued)

1000212765

Pollutant Description: PM (LESS THAN 2.5 MICRONS)
Estimated Emissions (Tons/Yr): 0.4058511
Permit Issue Date: Not reported
Permit Expire Date: Not reported
Permit Effective Date: Not reported

Name: NUTRA MANUFACTURING GREENVILLE
Address: 1050 WOODRUFF RD
City,State,Zip: GREENVILLE, SC 29607
Year Inv: 2005

Pollutant Description: FLUORANTHENE
Estimated Emissions (Tons/Yr): 0.00000016
Permit Issue Date: Not reported
Permit Expire Date: Not reported
Permit Effective Date: Not reported

Name: NUTRA MANUFACTURING GREENVILLE
Address: 1050 WOODRUFF RD
City,State,Zip: GREENVILLE, SC 29607
Year Inv: 2005

Pollutant Description: FLUORENE
Estimated Emissions (Tons/Yr): 0.00000015
Permit Issue Date: Not reported
Permit Expire Date: Not reported
Permit Effective Date: Not reported

Name: NUTRA MANUFACTURING GREENVILLE
Address: 1050 WOODRUFF RD
City,State,Zip: GREENVILLE, SC 29607
Year Inv: 2005

Pollutant Description: ARSENIC & COMPOUNDS
Estimated Emissions (Tons/Yr): 0.00001071
Permit Issue Date: Not reported
Permit Expire Date: Not reported
Permit Effective Date: Not reported

Name: NUTRA MANUFACTURING GREENVILLE
Address: 1050 WOODRUFF RD
City,State,Zip: GREENVILLE, SC 29607
Year Inv: 2005

Pollutant Description: ETHANE
Estimated Emissions (Tons/Yr): 0.165509
Permit Issue Date: Not reported
Permit Expire Date: Not reported
Permit Effective Date: Not reported

Name: NUTRA MANUFACTURING GREENVILLE
Address: 1050 WOODRUFF RD
City,State,Zip: GREENVILLE, SC 29607
Year Inv: 2005

Pollutant Description: CARBON DIOXIDE
Estimated Emissions (Tons/Yr): 6408.054
Permit Issue Date: Not reported
Permit Expire Date: Not reported
Permit Effective Date: Not reported

Name: NUTRA MANUFACTURING GREENVILLE

Map ID
Direction
Distance
Elevation

MAP FINDINGS

Site

Database(s)

EDR ID Number
EPA ID Number

NUTRA MANUFACTURING (Continued)

1000212765

Address: 1050 WOODRUFF RD
City,State,Zip: GREENVILLE, SC 29607
Year Inv: 2005
Pollutant Description: PHENANTHRENE
Estimated Emissions (Tons/Yr): 0.00000908
Permit Issue Date: Not reported
Permit Expire Date: Not reported
Permit Effective Date: Not reported

Name: NUTRA MANUFACTURING GREENVILLE
Address: 1050 WOODRUFF RD
City,State,Zip: GREENVILLE, SC 29607
Year Inv: 2005
Pollutant Description: PM (LESS THAN 10 MICRONS)
Estimated Emissions (Tons/Yr): 0.4058933
Permit Issue Date: Not reported
Permit Expire Date: Not reported
Permit Effective Date: Not reported

Name: NUTRA MANUFACTURING GREENVILLE
Address: 1050 WOODRUFF RD
City,State,Zip: GREENVILLE, SC 29607
Year Inv: 2005
Pollutant Description: MERCURY & COMPOUNDS
Estimated Emissions (Tons/Yr): 0.0000139
Permit Issue Date: Not reported
Permit Expire Date: Not reported
Permit Effective Date: Not reported

Name: NUTRA MANUFACTURING GREENVILLE
Address: 1050 WOODRUFF RD
City,State,Zip: GREENVILLE, SC 29607
Year Inv: 2005
Pollutant Description: PYRENE
Estimated Emissions (Tons/Yr): 0.00000266
Permit Issue Date: Not reported
Permit Expire Date: Not reported
Permit Effective Date: Not reported

Name: NUTRA MANUFACTURING GREENVILLE
Address: 1050 WOODRUFF RD
City,State,Zip: GREENVILLE, SC 29607
Year Inv: 2005
Pollutant Description: NITROGEN DIOXIDE
Estimated Emissions (Tons/Yr): 5.340125
Permit Issue Date: Not reported
Permit Expire Date: Not reported
Permit Effective Date: Not reported

Name: NUTRA MANUFACTURING GREENVILLE
Address: 1050 WOODRUFF RD
City,State,Zip: GREENVILLE, SC 29607
Year Inv: 2005
Pollutant Description: MANGANESE & COMPOUNDS
Estimated Emissions (Tons/Yr): 0.00002032
Permit Issue Date: Not reported
Permit Expire Date: Not reported

Map ID
Direction
Distance
Elevation

MAP FINDINGS

Site

Database(s)

EDR ID Number
EPA ID Number

NUTRA MANUFACTURING (Continued)

1000212765

Permit Effective Date: Not reported

Name: NUTRA MANUFACTURING GREENVILLE
Address: 1050 WOODRUFF RD
City,State,Zip: GREENVILLE, SC 29607
Year Inv: 2005
Pollutant Description: PARTICULATE MATTER (TOTAL)
Estimated Emissions (Tons/Yr): 0.4059496
Permit Issue Date: Not reported
Permit Expire Date: Not reported
Permit Effective Date: Not reported

Name: NUTRA MANUFACTURING GREENVILLE
Address: 1050 WOODRUFF RD
City,State,Zip: GREENVILLE, SC 29607
Year Inv: 2005
Pollutant Description: VOLATILE ORGANIC COMPOUNDS
Estimated Emissions (Tons/Yr): 19.72365
Permit Issue Date: Not reported
Permit Expire Date: Not reported
Permit Effective Date: Not reported

Name: NUTRA MANUFACTURING GREENVILLE
Address: 1050 WOODRUFF RD
City,State,Zip: GREENVILLE, SC 29607
Year Inv: 2005
Pollutant Description: ISOPROPANOL (ISO-PROPYL ALCOHOL) (2-PROPANOL)
Estimated Emissions (Tons/Yr): 19.36
Permit Issue Date: Not reported
Permit Expire Date: Not reported
Permit Effective Date: Not reported

Name: NUTRA MANUFACTURING GREENVILLE
Address: 1050 WOODRUFF RD
City,State,Zip: GREENVILLE, SC 29607
Year Inv: 2005
Pollutant Description: HEXANE
Estimated Emissions (Tons/Yr): 0.096102
Permit Issue Date: Not reported
Permit Expire Date: Not reported
Permit Effective Date: Not reported

Name: NUTRA MANUFACTURING GREENVILLE
Address: 1050 WOODRUFF RD
City,State,Zip: GREENVILLE, SC 29607
Year Inv: 2005
Pollutant Description: BENZENE
Estimated Emissions (Tons/Yr): 0.0001121
Permit Issue Date: Not reported
Permit Expire Date: Not reported
Permit Effective Date: Not reported

Name: NUTRA MANUFACTURING GREENVILLE
Address: 1050 WOODRUFF RD
City,State,Zip: GREENVILLE, SC 29607
Year Inv: 2005
Pollutant Description: LEAD & COMPOUNDS

Map ID
Direction
Distance
Elevation

MAP FINDINGS

Site

Database(s)

EDR ID Number
EPA ID Number

NUTRA MANUFACTURING (Continued)

1000212765

Estimated Emissions (Tons/Yr): 0.00002675
Permit Issue Date: Not reported
Permit Expire Date: Not reported
Permit Effective Date: Not reported

H38 **GENERAL NUTRITION PRODUCTS INCORPORATED**
Target **1050 WOODRUFF ROAD**
Property **GREENVILLE, SC 29607**

FINDS **1016121688**
ECHO **N/A**

Site 3 of 4 in cluster H

Actual:
1011 ft.

FINDS:

Focus Map:
5

Registry ID: 110001128388

Environmental Interest/Information System

SC-EFIS (South Carolina - Environmental Facility Information System) integrates information on environmental facilities, permits, violations, enforcement actions, and compliance activities needed to support regulatory requirements and target environmental quality improvements for the water, air, solid waste, and hazardous waste program areas. The EFIS was developed by the state of South Carolina and Maine joined their system in 2004.

AFS (Aerometric Information Retrieval System (AIRS) Facility Subsystem) replaces the former Compliance Data System (CDS), the National Emission Data System (NEDS), and the Storage and Retrieval of Aerometric Data (SAROAD). AIRS is the national repository for information concerning airborne pollution in the United States. AFS is used to track emissions and compliance data from industrial plants. AFS data are utilized by states to prepare State Implementation Plans to comply with regulatory programs and by EPA as an input for the estimation of total national emissions. AFS is undergoing a major redesign to support facility operating permits required under Title V of the Clean Air Act.

US EPA TRIS (Toxics Release Inventory System) contains information from facilities on the amounts of over 300 listed toxic chemicals that these facilities release directly to air, water, land, or that are transported off-site.

CRITERIA AIR POLLUTANT MAJOR

RCRAInfo is a national information system that supports the Resource Conservation and Recovery Act (RCRA) program through the tracking of events and activities related to facilities that generate, transport, and treat, store, or dispose of hazardous waste. RCRAInfo allows RCRA program staff to track the notification, permit, compliance, and corrective action activities required under RCRA.

AIR MAJOR

[Click this hyperlink](#) while viewing on your computer to access additional FINDS: detail in the EDR Site Report.

ECHO:

Map ID
Direction
Distance
Elevation

MAP FINDINGS

Site

Database(s)

EDR ID Number
EPA ID Number

CHEROKEE KENWORTH TRUCK REPAIR (Continued)

1000367092

Owner/operator name: OPERNAME
Owner/operator address: OPERSTREET
OPERCITY, WY 99999
Owner/operator country: Not reported
Owner/operator telephone: 404-555-1212
Owner/operator email: Not reported
Owner/operator fax: Not reported
Owner/operator extension: Not reported
Legal status: Private
Owner/Operator Type: Operator
Owner/Op start date: Not reported
Owner/Op end date: Not reported

Handler Activities Summary:

U.S. importer of hazardous waste: No
Mixed waste (haz. and radioactive): No
Recycler of hazardous waste: No
Transporter of hazardous waste: No
Treater, storer or disposer of HW: No
Underground injection activity: No
On-site burner exemption: No
Furnace exemption: No
Used oil fuel burner: No
Used oil processor: No
User oil refiner: No
Used oil fuel marketer to burner: No
Used oil Specification marketer: No
Used oil transfer facility: No
Used oil transporter: No

Hazardous Waste Summary:

. Waste code: D000
. Waste name: Not Defined

Violation Status: No violations found

FINDS:

Registry ID: 110002250812

Environmental Interest/Information System

SC-EFIS (South Carolina - Environmental Facility Information System) integrates information on environmental facilities, permits, violations, enforcement actions, and compliance activities needed to support regulatory requirements and target environmental quality improvements for the water, air, solid waste, and hazardous waste program areas. The EFIS was developed by the state of South Carolina and Maine joined their system in 2004.

RCRAInfo is a national information system that supports the Resource Conservation and Recovery Act (RCRA) program through the tracking of events and activities related to facilities that generate, transport, and treat, store, or dispose of hazardous waste. RCRAInfo allows RCRA program staff to track the notification, permit, compliance, and corrective action activities required under RCRA.

Map ID
Direction
Distance
Elevation

MAP FINDINGS

Site

Database(s)

EDR ID Number
EPA ID Number

CHEROKEE KENWORTH TRUCK REPAIR (Continued)

1000367092

[Click this hyperlink](#) while viewing on your computer to access additional FINDS: detail in the EDR Site Report.

ECHO:

Envid: 1000367092
Registry ID: 110002250812
DFR URL: <http://echo.epa.gov/detailed-facility-report?fid=110002250812>

I41 **BP OIL CO 24135**
Target **1113 WOODRUFF**
Property **GREENVILLE, SC 29607**

FINDS **1007232178**
N/A

Site 1 of 12 in cluster I

Actual:
1026 ft.

FINDS:

Focus Map:
5

Registry ID: 110017034742

Environmental Interest/Information System

SC-EFIS (South Carolina - Environmental Facility Information System) integrates information on environmental facilities, permits, violations, enforcement actions, and compliance activities needed to support regulatory requirements and target environmental quality improvements for the water, air, solid waste, and hazardous waste program areas. The EFIS was developed by the state of South Carolina and Maine joined their system in 2004.

[Click this hyperlink](#) while viewing on your computer to access additional FINDS: detail in the EDR Site Report.

I42 **BP OIL CO 24135**
Target **1113 WOODRUFF**
Property **GREENVILLE, SC**

SC LUST **U000485372**
SC UST **N/A**
SC RCR
SC GWCI

Site 2 of 12 in cluster I

Actual:
1026 ft.

LUST:

Focus Map:
5

Name: BP OIL CO 24135
Address: 1113 WOODRUFF
City,State,Zip: GREENVILLE, SC 29607-4110
Release Number: 1
Facility ID: 10848
Release Status Number: 7
Substance: PETRO
Tank Owner Company Name: BP OIL INC
Tank Owner Last Name: BP OIL INC
Tank Owner First name: Not reported
NFA Date: 08/24/2005
Tank Owner City: ALPHARETTA
Confirmed Date: Not reported
Release Date: 03/19/1992
EID: 1761605
Local Facility District: Greenville EQC Office
SCRBCA Class Number: 5A

Map ID
Direction
Distance
Elevation

MAP FINDINGS

Site

Database(s)

EDR ID Number
EPA ID Number

BP OIL CO 24135 (Continued)

U000485372

Release Fin Type Code: WS
Qualified: Y
Release Source: Not reported
Local Fac Last Name: BP OIL CO 24135
Local Fac First Name: Not reported
User Name: ABERNAJD
Cleanup Initiated Date: 03/20/1992
Prefix: P
Total Score: 7

LUST:

Release Date: 03/19/1992
Cleanup Complete Date: Not reported
Depth to Ground Water: 145
Ground Water Flow Direction: SW
Release Number: 1
Confirmed date: 03/20/1992
RP Name: BP OIL CO
RP Address: DORCHESTER AT MONTAGUE
RP City: N CHARLESTON
RP State: SC
RP Zip: 29405
SCRBCA Class Code: CLASS5A
Project Manager: ABERNATHY, JOHN D
Release Fin Type Code: WS

UST:

Name: BP OIL CO 24135
Address: 1113 WOODRUFF
City: GREENVILLE
Facility ID: 10848
Permit: P 10848
Owner: BP OIL INC
Owner Address: Not reported
Owner City, st, zip: ALPHARETTA GA 30004-4811
Owner Phone: 770-576-3082

Tank ID: 1
Status: **Abandoned**
Capacity: 10000
Product: Gasoline
Calcage: Not reported

Name: BP OIL CO 24135
Address: 1113 WOODRUFF
City: GREENVILLE

Tank ID: 2
Status: **Abandoned**
Capacity: 10000
Product: Gasoline
Calcage: Not reported

Name: BP OIL CO 24135
Address: 1113 WOODRUFF
City: GREENVILLE

Map ID
Direction
Distance
Elevation

MAP FINDINGS

Site

Database(s)

EDR ID Number
EPA ID Number

BP OIL CO 24135 (Continued)

U000485372

Tank ID: 3
Status: **Abandoned**
Capacity: 10000
Product: Gasoline
Calcage: Not reported

Name: BP OIL CO 24135
Address: 1113 WOODRUFF
City: GREENVILLE

Tank ID: 4
Status: **Abandoned**
Capacity: 10000
Product: Gasoline
Calcage: Not reported

RCR:

Name: BP OIL CO 24135
Address: 1113 WOODRUFF
City,State,Zip: GREENVILLE, SC 29607-4110
Entity Responsibility: Not reported
Region: Not reported
Tax Id: 0547-02-010-25-10
Latitude: 34.83138
Longitude: -82.30666
Tracking Number: 10848
Regulatory Program: Not reported
Reported: 03/19/92
CU-MCL: 09/20/04
Unit Type: Not reported
Unit Number/Letter: Not reported
Area/Acres: Not reported
Affected Media: Not reported
Site/Unit: Not reported
Conditions: Not reported
Associated Response/Corrective Action: Not reported
Associated Chemicals Requiring: Not reported

SC GWIC:

Bureau: BLWM
EAP ID: Not reported
Solid Waste Permit #: Not reported
Bureau of Land & Waste Management File #: Not reported
Permit Number: 10848
WPC Permit: Not reported
Program: DUST
Contamination: PETRO
Petroleum Products: True
Volatile Organic Compounds: False
Metals: False
Nitrates or Potential to Nitrate: False
Pesticides & Herbicides: False
Polychlorinated Biphenyls: False
Base, Neutral, & Acid Extractables: False
Phenols: False
Radionuclides Over Max Contaminant Levels: False

Map ID
 Direction
 Distance
 Elevation

MAP FINDINGS

Site

Database(s)

EDR ID Number
 EPA ID Number

BP OIL CO 24135 (Continued)

U000485372

Sources Not In Other Categories:	False
Source:	UST
Underground Storage Tanks:	True
Pits, Ponds, & Lagoons:	False
Spills & Leaks:	False
Landfills:	False
Aboveground Storage Tank:	False
Spray Irrigation:	False
Single-Event Spill:	False
Unpermitted Disposal:	False
Septic Tank/Tile Field:	False
Substances Not In Other Categories:	False
Sources of Contamination Undetermined:	False
Assessment:	No
Monitoring:	No
Remediation:	Yes
Surface Impact:	No
Drinking Water Well Impact:	No
Remarks:	Site ID # 10848. RBCA Classification 5A7. Approved Monitored Natural Attenuation (MNA Awaiti.

I43
 Target
 Property

BP OIL CO #24135
1113 WOODRUFF
GREENVILLE, SC

SC RGA LUST

S114805161
N/A

Site 3 of 12 in cluster I

Actual:
1026 ft.

RGA LUST:

Focus Map:
5

1999	BP OIL CO #24135	1113 WOODRUFF
1998	BP OIL CO #24135	1113 WOODRUFF
1997	BP OIL CO #24135	1113 WOODRUFF
1996	BP OIL CO #24135	1113 WOODRUFF
1992	BP OIL CO #24135	1113 WOODRUFF

I44
 Target
 Property

BP OIL CO 24135
1113 WOODRUFF
GREENVILLE, SC

SC RGA LUST

S114805173
N/A

Site 4 of 12 in cluster I

Actual:
1026 ft.

RGA LUST:

Focus Map:
5

2012	BP OIL CO 24135	1113 WOODRUFF
2011	BP OIL CO 24135	1113 WOODRUFF
2010	BP OIL CO 24135	1113 WOODRUFF
2009	BP OIL CO 24135	1113 WOODRUFF
2008	BP OIL CO 24135	1113 WOODRUFF
2007	BP OIL CO 24135	1113 WOODRUFF

Map ID
 Direction
 Distance
 Elevation

MAP FINDINGS

Site

Database(s)

EDR ID Number
 EPA ID Number

BP OIL CO 24135 (Continued)

S114805173

2006	BP OIL CO 24135	1113 WOODRUFF
2005	BP OIL CO 24135	1113 WOODRUFF
2004	BP OIL CO 24135	1113 WOODRUFF
2003	BP OIL CO 24135	1113 WOODRUFF
2002	BP OIL CO 24135	1113 WOODRUFF
2000	BP OIL CO 24135	1113 WOODRUFF

I45
Target
Property

BRUCE CONST MACH CO
11 POWER DR
GREENVILLE, SC 29607

FINDS **1007227243**
N/A

Site 5 of 12 in cluster I

Actual:
1026 ft.

FINDS:

Focus Map:
5

Registry ID: 110016983950

Environmental Interest/Information System

SC-EFIS (South Carolina - Environmental Facility Information System) integrates information on environmental facilities, permits, violations, enforcement actions, and compliance activities needed to support regulatory requirements and target environmental quality improvements for the water, air, solid waste, and hazardous waste program areas. The EFIS was developed by the state of South Carolina and Maine joined their system in 2004.

[Click this hyperlink](#) while viewing on your computer to access additional FINDS: detail in the EDR Site Report.

I46
Target
Property

BRUCE CONSTUCTION MACHINERY COMPANY INC
11 POWER DR
GREENVILLE, SC

SC UST **U003519591**
N/A

Site 6 of 12 in cluster I

Actual:
1026 ft.

UST:

Focus Map:
5

Name:	BRUCE CONSTUCTION MACHINERY COMPANY INC
Address:	11 POWER DR
City:	GREENVILLE
Facility ID:	09816
Permit:	N 09816
Owner:	BRUCE, TOM S
Owner Address:	11 POWER DR
Owner City, st, zip:	GREENVILLE SC 29607-4114
Owner Phone:	864-288-3832

Tank ID:	1
Status:	Abandoned
Capacity:	500
Product:	Waste oil, burnt oil, used oil

Map ID
Direction
Distance
Elevation

MAP FINDINGS

Site

Database(s)

EDR ID Number
EPA ID Number

BRUCE CONSTRUCTION MACHINERY COMPANY INC (Continued)

U003519591

Calcage: Not reported

I47
Target
Property

**9 POWER DRIVE
GREENVILLE, SC**

**ERNS 8872047
N/A**

Site 7 of 12 in cluster I

**Actual:
1021 ft.**

[Click this hyperlink](#) while viewing on your computer to access additional ERNS detail in the EDR Site Report.

**Focus Map:
5**

I48
Target
Property

**AT&T
9 POWER DR
GREENVILLE, SC**

**SC RGA LUST S114804137
N/A**

Site 8 of 12 in cluster I

**Actual:
1021 ft.**

RGA LUST:

2012	AT&T	9 POWER DR
2011	AT&T	9 POWER DR
2010	AT&T	9 POWER DR
2009	AT&T	9 POWER DR
2008	AT&T	9 POWER DR
2007	AT&T	9 POWER DR
2006	AT&T	9 POWER DR
2005	AT&T	9 POWER DR
2004	AT&T	9 POWER DR
2003	AT&T	9 POWER DR
2002	AT&T	9 POWER DR

**Focus Map:
5**

I49
Target
Property

**AT&T GREENVILLE
9 POWER DR
GREENVILLE, SC 29611**

**RCRA-CESQG 1004780819
FINDS SCR000000216**

Site 9 of 12 in cluster I

**Actual:
1021 ft.**

RCRA-CESQG:

Date form received by agency: 08/17/1998
Facility name: AT&T GREENVILLE
Facility address: 9 POWER DR

**Focus Map:
5**

Map ID
Direction
Distance
Elevation

MAP FINDINGS

Site

Database(s)

EDR ID Number
EPA ID Number

AT&T GREENVILLE (Continued)

1004780819

EPA ID: GREENVILLE, SC 29607
SCR000000216
Mailing address: W MONROE SUITE 2240
CHICAGO, IL 60606
Contact: CHARLENE SESSIONS
Contact address: 227 W MONROE SUITE 2240
CHICAGO, IL 60606
Contact country: US
Contact telephone: 904-249-1167
Contact email: Not reported
EPA Region: 04
Classification: Conditionally Exempt Small Quantity Generator
Description: Handler: generates 100 kg or less of hazardous waste per calendar month, and accumulates 1000 kg or less of hazardous waste at any time; or generates 1 kg or less of acutely hazardous waste per calendar month, and accumulates at any time: 1 kg or less of acutely hazardous waste; or 100 kg or less of any residue or contaminated soil, waste or other debris resulting from the cleanup of a spill, into or on any land or water, of acutely hazardous waste; or generates 100 kg or less of any residue or contaminated soil, waste or other debris resulting from the cleanup of a spill, into or on any land or water, of acutely hazardous waste during any calendar month, and accumulates at any time: 1 kg or less of acutely hazardous waste; or 100 kg or less of any residue or contaminated soil, waste or other debris resulting from the cleanup of a spill, into or on any land or water, of acutely hazardous waste

Owner/Operator Summary:

Owner/operator name: AT&T CORP
Owner/operator address: 32 AVE OF AMERICAS
NEW YORK, NY 10013
Owner/operator country: Not reported
Owner/operator telephone: 999-999-9999
Owner/operator email: Not reported
Owner/operator fax: Not reported
Owner/operator extension: Not reported
Legal status: Private
Owner/Operator Type: Owner
Owner/Op start date: Not reported
Owner/Op end date: Not reported

Handler Activities Summary:

U.S. importer of hazardous waste: No
Mixed waste (haz. and radioactive): No
Recycler of hazardous waste: No
Transporter of hazardous waste: No
Treater, storer or disposer of HW: No
Underground injection activity: No
On-site burner exemption: No
Furnace exemption: No
Used oil fuel burner: No
Used oil processor: No
User oil refiner: No
Used oil fuel marketer to burner: No
Used oil Specification marketer: No
Used oil transfer facility: No

Map ID
 Direction
 Distance
 Elevation

MAP FINDINGS

Site

Database(s)

EDR ID Number
 EPA ID Number

AT&T GREENVILLE (Continued)

1004780819

Used oil transporter: No

Hazardous Waste Summary:

Violation Status: No violations found

FINDS:

Registry ID: 110002251134

Environmental Interest/Information System

SC-EFIS (South Carolina - Environmental Facility Information System) integrates information on environmental facilities, permits, violations, enforcement actions, and compliance activities needed to support regulatory requirements and target environmental quality improvements for the water, air, solid waste, and hazardous waste program areas. The EFIS was developed by the state of South Carolina and Maine joined their system in 2004.

RCRAInfo is a national information system that supports the Resource Conservation and Recovery Act (RCRA) program through the tracking of events and activities related to facilities that generate, transport, and treat, store, or dispose of hazardous waste. RCRAInfo allows RCRA program staff to track the notification, permit, compliance, and corrective action activities required under RCRA.

[Click this hyperlink](#) while viewing on your computer to access additional FINDS: detail in the EDR Site Report.

**I50
 Target
 Property**

**AT&T
 9 POWER DRIVE
 GREENVILLE, SC**

SC RGA LUST

**S114804138
 N/A**

Site 10 of 12 in cluster I

**Actual:
 1021 ft.**

RGA LUST:

**Focus Map:
 5**

2000	AT&T	9 POWER DRIVE
1999	AT&T	9 POWER DRIVE
1998	AT&T	9 POWER DRIVE
1997	AT&T	9 POWER DRIVE
1996	AT&T	9 POWER DRIVE
1993	AT&T	9 POWER DRIVE
1992	AT&T	9 POWER DRIVE

Map ID
Direction
Distance
Elevation

MAP FINDINGS

Site

Database(s)

EDR ID Number
EPA ID Number

AT&T (Continued)

U003519072

UST:

Name: AT&T
Address: 9 POWER DR
City: GREENVILLE
Facility ID: 14357
Permit: N 14357
Owner: AT&T CORPORATION
Owner Address: 308 S AKARD ST RM 1700
Owner City, st, zip: DALLAS TX 75202
Owner Phone: 214-464-1716

Tank ID: 1
Status: **Abandoned**
Capacity: 4000
Product: Gasoline
Calcage: Not reported

Name: AT&T
Address: 9 POWER DR
City: GREENVILLE

Tank ID: 2
Status: **Abandoned**
Capacity: 10000
Product: Gasoline
Calcage: Not reported

SC Financial Assurance 3:

Name: AT&T
Address: 9 POWER DR
City,State,Zip: GREENVILLE, SC 29607-4114
Owner Name: AT&T CORPORATION
Owner Address: 308 S AKARD ST RM 1700
Owner City: DALLAS
Owner State: TX
Owner Zip: 75202
Mechanism: None
Date Expired: Not reported
Bill: 0

J53
Target
Property

**WOODRUFF ROAD & WOODRUFF INDUSTRIAL LANE
GREENVILLE, SC**

**ERNS 2007840027
N/A**

Site 1 of 8 in cluster J

**Actual:
1021 ft.**

[Click this hyperlink](#) while viewing on your computer to access additional ERNS detail in the EDR Site Report.

**Focus Map:
5**

Map ID
Direction
Distance
Elevation

MAP FINDINGS

Site

Database(s)

EDR ID Number
EPA ID Number

K54

Target Property 31 OLD COUNTRY ROAD (LAQUINTA INN PARKING LOT)
GREENVILLE, SC

SC CDL S116230258
N/A

Site 1 of 2 in cluster K

Actual:
1017 ft.

CDL 2:

Focus Map:
5

Name: Not reported
Address: 31 OLD COUNTRY ROAD (LAQUINTA INN PARKING LOT)
City,State,Zip: GREENVILLE, SC
Date Seized: 07/20/2012
Facility Detail: (LaQuinta Inn Parking Lot)
Lab Address: 31 Old Country Road (LaQuinta Inn Parking Lot) ; Greenville, SC
Lat/Longitude: Not reported
Police Agency Name: Greenville County Sheriff's Office
Lab Number: Not reported
Children Present: Not reported
Lab Type: Not reported
Contractor Name: Not reported
Invoice Amount: Not reported
Was NPLEX Used: Not reported
Num Child: Not reported
Structure: Not reported

J55

Target Property DILLON SUPPLY CO
22 WOODRUFF INDUSTRIAL LN
GREENVILLE, SC 29602

FINDS 1007241696
N/A

Site 2 of 8 in cluster J

Actual:
1023 ft.

FINDS:

Focus Map:
5

Registry ID: 110017133877
Environmental Interest/Information System
SC-EFIS (South Carolina - Environmental Facility Information System)
integrates information on environmental facilities, permits,
violations, enforcement actions, and compliance activities needed to
support regulatory requirements and target environmental quality
improvements for the water, air, solid waste, and hazardous waste
program areas. The EFIS was developed by the state of South Carolina
and Maine joined their system in 2004.

[Click this hyperlink](#) while viewing on your computer to access
additional FINDS: detail in the EDR Site Report.

J56

Target Property DILLON SUPPLY CO
22 WOODRUFF INDUSTRIAL LN
GREENVILLE, SC

SC UST U003520786
N/A

Site 3 of 8 in cluster J

Actual:
1023 ft.

UST:

Focus Map:
5

Name: DILLON SUPPLY CO
Address: 22 WOODRUFF INDUSTRIAL LN
City: GREENVILLE
Facility ID: 13171

Map ID
Direction
Distance
Elevation

MAP FINDINGS

Site

Database(s)

EDR ID Number
EPA ID Number

TARGET STORE 1182 (Continued)

1009218509

Contact address: PO BOX 111
MINNEAPOLIS, MN 55440

Contact country: Not reported

Contact telephone: 800-587-2228

Contact email: Not reported

EPA Region: 04

Land type: Private

Classification: Large Quantity Generator

Description: Handler: generates 1,000 kg or more of hazardous waste during any calendar month; or generates more than 1 kg of acutely hazardous waste during any calendar month; or generates more than 100 kg of any residue or contaminated soil, waste or other debris resulting from the cleanup of a spill, into or on any land or water, of acutely hazardous waste during any calendar month; or generates 1 kg or less of acutely hazardous waste during any calendar month, and accumulates more than 1 kg of acutely hazardous waste at any time; or generates 100 kg or less of any residue or contaminated soil, waste or other debris resulting from the cleanup of a spill, into or on any land or water, of acutely hazardous waste during any calendar month, and accumulates more than 100 kg of that material at any time

Owner/Operator Summary:

Owner/operator name: TARGET CORP

Owner/operator address: Not reported
Not reported

Owner/operator country: Not reported

Owner/operator telephone: Not reported

Owner/operator email: Not reported

Owner/operator fax: Not reported

Owner/operator extension: Not reported

Legal status: Private

Owner/Operator Type: Owner

Owner/Op start date: 12/31/2010

Owner/Op end date: Not reported

Owner/operator name: TARGET CORP

Owner/operator address: PO BOX 111
MINNEAPOLIS, MN 55440

Owner/operator country: Not reported

Owner/operator telephone: Not reported

Owner/operator email: Not reported

Owner/operator fax: Not reported

Owner/operator extension: Not reported

Legal status: Private

Owner/Operator Type: Operator

Owner/Op start date: 12/31/2010

Owner/Op end date: Not reported

Owner/operator name: TARGET CORP

Owner/operator address: PO BOX 111
MINNEAPOLIS, MN 55440

Owner/operator country: Not reported

Owner/operator telephone: Not reported

Owner/operator email: Not reported

Owner/operator fax: Not reported

Owner/operator extension: Not reported

Legal status: Private

Map ID
Direction
Distance
Elevation

MAP FINDINGS

Site

Database(s)

EDR ID Number
EPA ID Number

TARGET STORE 1182 (Continued)

1009218509

Owner/Operator Type: Owner
Owner/Op start date: 12/31/2010
Owner/Op end date: Not reported

Owner/operator name: TARGET CORP
Owner/operator address: Not reported
Not reported

Owner/operator country: Not reported
Owner/operator telephone: Not reported
Owner/operator email: Not reported
Owner/operator fax: Not reported
Owner/operator extension: Not reported
Legal status: Private
Owner/Operator Type: Operator
Owner/Op start date: 12/31/2010
Owner/Op end date: Not reported

Handler Activities Summary:

U.S. importer of hazardous waste: No
Mixed waste (haz. and radioactive): No
Recycler of hazardous waste: No
Transporter of hazardous waste: No
Treater, storer or disposer of HW: No
Underground injection activity: No
On-site burner exemption: No
Furnace exemption: No
Used oil fuel burner: No
Used oil processor: No
User oil refiner: No
Used oil fuel marketer to burner: No
Used oil Specification marketer: No
Used oil transfer facility: No
Used oil transporter: No

Historical Generators:

Date form received by agency: 01/01/2016
Site name: TARGET STORE 1182
Classification: Large Quantity Generator

Date form received by agency: 01/30/2015
Site name: TARGET STORE 1182
Classification: Large Quantity Generator

Date form received by agency: 01/30/2014
Site name: TARGET STORE 1182
Classification: Large Quantity Generator

Date form received by agency: 01/01/2014
Site name: TARGET STORE 1182
Classification: Large Quantity Generator

Date form received by agency: 01/01/2012
Site name: TARGET STORE 1182
Classification: Large Quantity Generator

Date form received by agency: 12/07/2011

Map ID
Direction
Distance
Elevation

MAP FINDINGS

Site

Database(s)

EDR ID Number
EPA ID Number

TARGET STORE 1182 (Continued)

1009218509

Site name: TARGET STORE 1182
Classification: Large Quantity Generator

Date form received by agency: 11/03/2011
Site name: TARGET STORE 1182
Classification: Large Quantity Generator

Date form received by agency: 01/25/2006
Site name: TARGET STORE 1182
Classification: Conditionally Exempt Small Quantity Generator

Hazardous Waste Summary:

- . Waste code: D001
- . Waste name: IGNITABLE WASTE

- . Waste code: D002
- . Waste name: CORROSIVE WASTE

- . Waste code: D003
- . Waste name: REACTIVE WASTE

- . Waste code: D004
- . Waste name: ARSENIC

- . Waste code: D005
- . Waste name: BARIUM

- . Waste code: D006
- . Waste name: CADMIUM

- . Waste code: D007
- . Waste name: CHROMIUM

- . Waste code: D008
- . Waste name: LEAD

- . Waste code: D009
- . Waste name: MERCURY

- . Waste code: D010
- . Waste name: SELENIUM

- . Waste code: D011
- . Waste name: SILVER

- . Waste code: D016
- . Waste name: 2,4-D (2,4-DICHLOROPHENOXYACETIC ACID)

- . Waste code: D018
- . Waste name: BENZENE

- . Waste code: D024
- . Waste name: M-CRESOL

- . Waste code: D026
- . Waste name: CRESOL

Map ID
Direction
Distance
Elevation

MAP FINDINGS

Site

Database(s)

EDR ID Number
EPA ID Number

TARGET STORE 1182 (Continued)

1009218509

. Waste code: D028
. Waste name: 1,2-DICHLOROETHANE

. Waste code: D035
. Waste name: METHYL ETHYL KETONE

. Waste code: P001
. Waste name: 2H-1-BENZOPYRAN-2-ONE, 4-HYDROXY-3-(3-OXO-1-PHENYLBUTYL)-, & SALTS, WHEN PRESENT AT CONCENTRATIONS GREATER THAN 0.3% (OR) WARFARIN, & SALTS, WHEN PRESENT AT CONCENTRATIONS GREATER THAN 0.3%

. Waste code: P012
. Waste name: ARSENIC OXIDE AS2O3 (OR) ARSENIC TRIOXIDE

. Waste code: P042
. Waste name: 1,2-BENZENEDIOL, 4-[1-HYDROXY-2-(METHYLAMINO)ETHYL]-, (R)- (OR) EPINEPHRINE

. Waste code: P046
. Waste name: ALPHA,ALPHA-DIMETHYLPHENETHYLAMINE (OR) BENZENEETHANAMINE, ALPHA, ALPHA-DIMETHYL-

. Waste code: P075
. Waste name: NICOTINE, & SALTS (OR) PYRIDINE, 3-(1-METHYL-2-PYRROLIDINYL)-,(S)-, & SALTS

. Waste code: P081
. Waste name: 1,2,3-PROPANETRIOL, TRINITRATE (R) (OR) NITROGLYCERINE (R)

. Waste code: U002
. Waste name: 2-PROPANONE (I) (OR) ACETONE (I)

. Waste code: U034
. Waste name: ACETALDEHYDE, TRICHLORO- (OR) CHLORAL

. Waste code: U035
. Waste name: BENZENEBUTANOIC ACID, 4-[BIS(2-CHLOROETHYL)AMINO]- (OR) CHLORAMBUCIL

. Waste code: U044
. Waste name: CHLOROFORM (OR) METHANE, TRICHLORO-

. Waste code: U058
. Waste name: 2H-1,3,2-OXAZAPHOSPHORIN-2-AMINE, N,N-BIS(2-CHLOROETHYL)TETRAHYDRO-, 2-OXIDE (OR) CYCLOPHOSPHAMIDE

. Waste code: U072
. Waste name: BENZENE, 1,4-DICHLORO- (OR) P-DICHLOROBENZENE

. Waste code: U075
. Waste name: DICHLORODIFLUOROMETHANE (OR) METHANE, DICHLORODIFLUORO-

. Waste code: U122
. Waste name: FORMALDEHYDE

. Waste code: U129
. Waste name: CYCLOHEXANE, 1,2,3,4,5,6-HEXACHLORO-, (1ALPHA, 2ALPHA, 3BETA, 4ALPHA, 5ALPHA, 6BETA)- (OR) LINDANE

Map ID
Direction
Distance
Elevation

MAP FINDINGS

Site

Database(s)

EDR ID Number
EPA ID Number

TARGET STORE 1182 (Continued)

1009218509

- . Waste code: U150
- . Waste name: L-PHENYLALANINE, 4-[BIS(2-CHLOROETHYL)AMINO]- (OR) MELPHALAN

- . Waste code: U154
- . Waste name: METHANOL (I) (OR) METHYL ALCOHOL (I)

- . Waste code: U188
- . Waste name: PHENOL

- . Waste code: U200
- . Waste name: RESERPINE (OR) YOHIMBAN-16-CARBOXYLIC ACID, 11,17-DIMETHOXY-18-[(3,4,5-TRIMETHOXYBENZOYL)OXY]-, METHYL ESTER, (3BETA, 16BETA, 17ALPHA, 18BETA, 20ALPHA)-

- . Waste code: U201
- . Waste name: 1,3-BENZENEDIOL (OR) RESORCINOL

- . Waste code: U279
- . Waste name: CARBARYL (OR) 1-NAPHTHALENOL, METHYLCARBAMATE

Biennial Reports:

Last Biennial Reporting Year: 2017

Annual Waste Handled:

- Waste code: D001
- Waste name: IGNITABLE HAZARDOUS WASTES ARE THOSE WASTES WHICH HAVE A FLASHPOINT OF LESS THAN 140 DEGREES FAHRENHEIT AS DETERMINED BY A PENSKEY-MARTENS CLOSED CUP FLASH POINT TESTER. ANOTHER METHOD OF DETERMINING THE FLASH POINT OF A WASTE IS TO REVIEW THE MATERIAL SAFETY DATA SHEET, WHICH CAN BE OBTAINED FROM THE MANUFACTURER OR DISTRIBUTOR OF THE MATERIAL. LACQUER THINNER IS AN EXAMPLE OF A COMMONLY USED SOLVENT WHICH WOULD BE CONSIDERED AS IGNITABLE HAZARDOUS WASTE.
- Amount (Lbs): 555

- Waste code: D002
- Waste name: A WASTE WHICH HAS A PH OF LESS THAN 2 OR GREATER THAN 12.5 IS CONSIDERED TO BE A CORROSIVE HAZARDOUS WASTE. SODIUM HYDROXIDE, A CAUSTIC SOLUTION WITH A HIGH PH, IS OFTEN USED BY INDUSTRIES TO CLEAN OR DEGREASE PARTS. HYDROCHLORIC ACID, A SOLUTION WITH A LOW PH, IS USED BY MANY INDUSTRIES TO CLEAN METAL PARTS PRIOR TO PAINTING. WHEN THESE CAUSTIC OR ACID SOLUTIONS BECOME CONTAMINATED AND MUST BE DISPOSED, THE WASTE WOULD BE A CORROSIVE HAZARDOUS WASTE.
- Amount (Lbs): 366

- Waste code: D003
- Waste name: A MATERIAL IS CONSIDERED TO BE A REACTIVE HAZARDOUS WASTE IF IT IS NORMALLY UNSTABLE, REACTS VIOLENTLY WITH WATER, GENERATES TOXIC GASES WHEN EXPOSED TO WATER OR CORROSIVE MATERIALS, OR IF IT IS CAPABLE OF DETONATION OR EXPLOSION WHEN EXPOSED TO HEAT OR A FLAME. ONE EXAMPLE OF SUCH WASTE WOULD BY WASTE GUNPOWDER.
- Amount (Lbs): 1

- Waste code: D004
- Waste name: ARSENIC
- Amount (Lbs): 125

- Waste code: D005

Map ID
Direction
Distance
Elevation

MAP FINDINGS

Site

Database(s)

EDR ID Number
EPA ID Number

TARGET STORE 1182 (Continued)

1009218509

Waste name:	BARIUM
Amount (Lbs):	544
Waste code:	D006
Waste name:	CADMIUM
Amount (Lbs):	148
Waste code:	D007
Waste name:	CHROMIUM
Amount (Lbs):	543
Waste code:	D008
Waste name:	LEAD
Amount (Lbs):	147
Waste code:	D009
Waste name:	MERCURY
Amount (Lbs):	439
Waste code:	D010
Waste name:	SELENIUM
Amount (Lbs):	205
Waste code:	D011
Waste name:	SILVER
Amount (Lbs):	528
Waste code:	P001
Waste name:	2H-1-BENZOPYRAN-2-ONE, 4-HYDROXY-3-(3-OXO-1-PHENYLBUTYL)-, & SALTS, WHEN PRESENT AT CONCENTRATIONS GREATER THAN 0.3%
Amount (Lbs):	10
Waste code:	P042
Waste name:	1,2-BENZENEDIOL, 4-[1-HYDROXY-2-(METHYLAMINO)ETHYL]-, (R)-
Amount (Lbs):	10
Waste code:	P075
Waste name:	NICOTINE, & SALTS
Amount (Lbs):	10
Waste code:	P081
Waste name:	NITROGLYCERINE (R)
Amount (Lbs):	10

Violation Status: No violations found

Evaluation Action Summary:

Evaluation date:	03/24/2014
Evaluation:	COMPLIANCE EVALUATION INSPECTION ON-SITE
Area of violation:	Not reported
Date achieved compliance:	Not reported
Evaluation lead agency:	State

Evaluation date:	02/06/2006
Evaluation:	COMPLIANCE ASSISTANCE VISIT
Area of violation:	Not reported

Map ID
Direction
Distance
Elevation

MAP FINDINGS

Site

Database(s)

EDR ID Number
EPA ID Number

TARGET STORE 1182 (Continued)

1009218509

Date achieved compliance: Not reported
Evaluation lead agency: State

L59 GREENVILLE - TARGET T-1182 - SELECTIVE DEMOLITION
Target 1112 WOODRUFF RD
Property GREENVILLE, SC 29607

SC ASBESTOS S119113083
N/A

Site 3 of 3 in cluster L

Actual: ASBESTOS:
1023 ft. Name: GREENVILLE - TARGET T-1182 - SELECTIVE DEMOLITION
Focus Map: Address: 1112 WOODRUFF RD
5 Address 2: Not reported
City,State,Zip: GREENVILLE, SC 29607
Permit No: N1608523
Activity: Active/Operating
Bus Phone: 614-488-4000
Co Name: ELFORD INC
District: Greenville EQC Office
Permit Type: AIR-Asbestos Demolition
Sub Type: Not reported
Local Facility: Not reported
Disposition: Approved
Description: Not reported
Glove: Not reported
Fri: Not reported
Other: Not reported

Name: GREENVILLE - TARGET T-1182 - SELECTIVE DEMOLITION
Address: 1112 WOODRUFF RD
Address 2: Not reported
City,State,Zip: GREENVILLE, SC
Permit No: Not reported
Activity: Not reported
Bus Phone: Not reported
Co Name: Not reported
District: Greenville EQC Office
Permit Type: Demolition
Sub Type: Not reported
Local Facility: Not reported
Disposition: Not reported
Description: Not reported
Glove: Not reported
Fri: Not reported
Other: Not reported

K60 COMMERCIAL BUILDING
Target 21 OLD COUNTRY RD
Property GREENVILLE, SC

SC ASBESTOS S121476597
N/A

Site 2 of 2 in cluster K

Actual: ASBESTOS:
1024 ft. Name: COMMERCIAL BUILDING
Focus Map: Address: 21 OLD COUNTRY RD
5 Address 2: Not reported
City,State,Zip: GREENVILLE, SC

Map ID
Direction
Distance
Elevation

MAP FINDINGS

Site

Database(s)

EDR ID Number
EPA ID Number

COMMERCIAL BUILDING (Continued)

S121476597

Permit No: N1711198
Activity: Not reported
Bus Phone: Not reported
Co Name: Not reported
District: Greenville EQC Office
Permit Type: Demolition
Sub Type: Not reported
Local Facility: Not reported
Disposition: Not reported
Description: Not reported
Glove: Not reported
Fri: Not reported
Other: Not reported

J61
Target
Property

SMITHS TRANSFER CORP
RT 6 WOODRUFF RD
GREENVILLE, SC

SC LUST U003525237
SC UST N/A

Site 4 of 8 in cluster J

Actual:
1023 ft.

Focus Map:
5

LUST:
Name: SMITHS TRANSFER CORP
Address: RT 6 WOODRUFF RD
City,State,Zip: GREENVILLE, SC 29607-9801
Release Number: 1
Facility ID: 03801
Release Status Number: Not reported
Substance: PETRO
Tank Owner Company Name: SMITHS TRANSFER CORP
Tank Owner Last Name: Not reported
Tank Owner First name: Not reported
NFA Date: 01/31/1994
Tank Owner City: Not reported
Confirmed Date: Not reported
Release Date: 12/31/1991
EID: Not reported
Local Facility District: Not reported
SCRBCA Class Number: Not reported
Release Fin Type Code: Not reported
Qualified: Not reported
Release Source: Not reported
Local Fac Last Name: Not reported
Local Fac First Name: Not reported
User Name: WRIGHTJW
Cleanup Initiated Date: 05/14/1992
Prefix: Not reported
Total Score: Not reported

UST:
Name: SMITHS TRANSFER CORP
Address: RT 6 WOODRUFF RD
City: GREENVILLE
Facility ID: 03801
Permit: N 03801
Owner: SMITHS TRANSFER CORP
Owner Address: 9393 W 110TH ST STE 400
Owner City, st, zip: OVERLAND PARK KS 66210-1406

Map ID
Direction
Distance
Elevation

MAP FINDINGS

Site

Database(s)

EDR ID Number
EPA ID Number

SMITHS TRANSFER CORP (Continued)

U003525237

Owner Phone: Not reported

Tank ID: 1
Status: **Abandoned**
Capacity: 10000
Product: Diesel fuel
Calcage: Not reported

Name: SMITHS TRANSFER CORP
Address: RT 6 WOODRUFF RD
City: GREENVILLE

Tank ID: 2
Status: **Abandoned**
Capacity: 500
Product: Gasoline
Calcage: Not reported

Name: SMITHS TRANSFER CORP
Address: RT 6 WOODRUFF RD
City: GREENVILLE

Tank ID: 3
Status: **Abandoned**
Capacity: 500
Product: Waste oil, burnt oil, used oil
Calcage: Not reported

J62 **RACEWAY 6748**
Target **1116 WOODRUFF RD**
Property **GREENVILLE, SC**

SC LUST **U004017226**
SC UST **N/A**
SC Financial Assurance

Site 5 of 8 in cluster J

Actual: **LUST:**
1025 ft.

Focus Map:
5

Name: RACEWAY 6748
Address: 1116 WOODRUFF RD
City,State,Zip: GREENVILLE, SC 29607-4109
Release Number: 1
Facility ID: 11840
Release Status Number: 1
Substance: PETROL
Tank Owner Company Name: RACETRAC PETROLEUM INC
Tank Owner Last Name: RACETRAC PETROLEUM INC
Tank Owner First name: Not reported
NFA Date: Not reported
Tank Owner City: ATLANTA
Confirmed Date: Not reported
Release Date: 12/17/2010
EID: 72058655
Local Facility District: Greenville EQC Office
SCRBCA Class Number: 4AA
Release Fin Type Code: W25
Qualified: Y
Release Source: Not reported
Local Fac Last Name: RACEWAY 6748
Local Fac First Name: Not reported
User Name: THOMASMA

Map ID
Direction
Distance
Elevation

MAP FINDINGS

Site

Database(s)

EDR ID Number
EPA ID Number

RACEWAY 6748 (Continued)

U004017226

Cleanup Initiated Date: 12/21/2010
Prefix: P
Total Score: 1

LUST:

Release Date: 12/17/2010
Cleanup Complete Date: Not reported
Depth to Ground Water: 35.09
Ground Water Flow Direction: S
Release Number: 1
Confirmed date: 12/21/2010
RP Name: RACETRAC PETROLEUM INC
RP Address: 3225 CUMBERLAND BLVD STE 100
RP City: ATLANTA
RP State: GA
RP Zip: 30339
SCRBCA Class Code: CLASS4AA
Project Manager: BRINEY, STEPHANIE M
Release Fin Type Code: W25

UST:

Name: RACEWAY 6748
Address: 1116 WOODRUFF RD
City: GREENVILLE
Facility ID: 11840
Permit: P 11840
Owner: RACETRAC PETROLEUM INC
Owner Address: 200 GALLERIA PKWY SE
Owner City, st, zip: ATLANTA GA 30339
Owner Phone: 770-431-7600

Tank ID: 1
Status: **Abandoned**
Capacity: 12000
Product: Gasoline RUL
Calcage: 0

Name: RACEWAY 6748
Address: 1116 WOODRUFF RD
City: GREENVILLE

Tank ID: 2
Status: **Abandoned**
Capacity: 12000
Product: Diesel fuel
Calcage: 0

Name: RACEWAY 6748
Address: 1116 WOODRUFF RD
City: GREENVILLE

Tank ID: 3
Status: **Abandoned**
Capacity: 12000
Product: Gasoline Super/Prem
Calcage: 0

Map ID
Direction
Distance
Elevation

MAP FINDINGS

Site

Database(s)

EDR ID Number
EPA ID Number

RACEWAY 6748 (Continued)

U004017226

Name: RACEWAY 6748
Address: 1116 WOODRUFF RD
City: GREENVILLE

Tank ID: 4
Status: **Currently in Use**
Capacity: 12000
Product: Gasoline RUL
Calcage: 0

Name: RACEWAY 6748
Address: 1116 WOODRUFF RD
City: GREENVILLE

Tank ID: 5
Status: **Currently in Use**
Capacity: 12000
Product: Gasoline Super/Prem
Calcage: 0

Name: RACEWAY 6748
Address: 1116 WOODRUFF RD
City: GREENVILLE

Tank ID: 6
Status: **Currently in Use**
Capacity: 12000
Product: Diesel fuel
Calcage: 0

SC Financial Assurance 3:

Name: RACEWAY 6748
Address: 1116 WOODRUFF RD
City,State,Zip: GREENVILLE, SC 29607-4109
Owner Name: RACETRAC PETROLEUM INC
Owner Address: 200 GALLERIA PKWY SE
Owner City: ATLANTA
Owner State: GA
Owner Zip: 30339
Mechanism: Self Insurance 280.95
Date Expired: 12/23/2019
Bill: 3

J63
Target
Property

RACEWAY 6748
1116 WOODRUFF RD
GREENVILLE, SC

SC RGA LUST **S114818892**
N/A

Site 6 of 8 in cluster J

Actual: RGA LUST:
1025 ft. 2012 RACEWAY 6748 1116 WOODRUFF RD
Focus Map:
5 2011 RACEWAY 6748 1116 WOODRUFF RD

MAP FINDINGS

Map ID
Direction
Distance
Elevation

Site

Database(s)

EDR ID Number
EPA ID Number

J64 **RACETRAC 390**
Target **1116 WOODRUFF RD**
Property **GREENVILLE, SC 29607**

FINDS **1007231479**
 N/A

Site 7 of 8 in cluster J

Actual: FINDS:
1025 ft.

Focus Map: Registry ID: 110017027590
5

Environmental Interest/Information System
SC-EFIS (South Carolina - Environmental Facility Information System) integrates information on environmental facilities, permits, violations, enforcement actions, and compliance activities needed to support regulatory requirements and target environmental quality improvements for the water, air, solid waste, and hazardous waste program areas. The EFIS was developed by the state of South Carolina and Maine joined their system in 2004.

[Click this hyperlink](#) while viewing on your computer to access additional FINDS: detail in the EDR Site Report.

J65 **RACETRAC PETROLEUM INC**
Target **1116 WOODRUFF RD**
Property **GREENVILLE, SC 29607**

EDR Hist Auto **1020173789**
 N/A

Site 8 of 8 in cluster J

Actual: EDR Hist Auto
1025 ft.

Focus Map:	Year:	Name:	Type:
5	1997	RACETRAC PETROLEUM INC	Gasoline Service Stations
	1998	RACETRAC PETROLEUM INC	Gasoline Service Stations
	1999	RACETRAC PETROLEUM INC	Gasoline Service Stations
	2000	RACETRAC PETROLEUM INC	Gasoline Service Stations
	2001	RACETRAC PETROLEUM INC	Gasoline Service Stations
	2002	RACETRAC PETROLEUM INC	Gasoline Service Stations
	2003	RACETRAC PETROLEUM INC	Gasoline Service Stations
	2004	RACETRAC PETROLEUM INC	Gasoline Service Stations
	2005	RACETRAC PETROLEUM INC	Gasoline Service Stations, NEC
	2006	RACEWAY 6748 JAIDEEP INC	Department Stores
	2006	RACETRAC PETROLEUM INC	Gasoline Service Stations, NEC
	2007	RACETRAC PETROLEUM INC	Gasoline Service Stations, NEC
	2007	RACEWAY 6748 JAIDEEP INC	Department Stores
	2008	RACEWAY 6748 JAIDEEP INC	Department Stores
	2008	RACETRAC PETROLEUM INC	Gasoline Service Stations, NEC
	2009	RACETRAC PETROLEUM INC	Gasoline Service Stations, NEC
	2010	RACEWAY 6748 JAIDEEP INC	Department Stores
	2010	RACETRAC PETROLEUM INC	Gasoline Service Stations, NEC
	2011	RACETRAC PETROLEUM INC	Gasoline Service Stations, NEC
	2011	RACEWAY 6748 JAIDEEP INC	Department Stores
	2012	RACEWAY 6748 JAIDEEP INC	Department Stores
	2012	RACETRAC PETROLEUM INC	Gasoline Service Stations, NEC
	2013	RACEWAY 6748 JAIDEEP INC	Department Stores
	2014	RACEWAY 6748 JAIDEEP INC	Department Stores
	2014	RACETRAC PETROLEUM INC	Gasoline Service Stations, NEC

Map ID
Direction
Distance
Elevation

MAP FINDINGS

Site

Database(s)

EDR ID Number
EPA ID Number

M66 CIBA SPECIALTY CHEMICALS CORP
Target 1148A WOODRUFF RD
Property GREENVILLE, SC 29607

RCRA NonGen / NLR 1001216129
SCR000005769

Site 1 of 7 in cluster M

Actual:
1029 ft.

RCRA NonGen / NLR:

Date form received by agency: 02/01/1999

Focus Map:
5

Facility name: CIBA SPECIALTY CHEMICALS CORP

Facility address: 1148A WOODRUFF RD
GREENVILLE, SC 29607

EPA ID: SCR000005769

Mailing address: PREMIER DR
HIGH POINT, NC 27265

Contact: JAMES R PLAUTZ

Contact address: 4090 PREMIER DR
HIGH POINT, NC 27265

Contact country: US

Contact telephone: 336-801-2462

Contact email: Not reported

EPA Region: 04

Land type: Private

Classification: Non-Generator

Description: Handler: Non-Generators do not presently generate hazardous waste

Owner/Operator Summary:

Owner/operator name: CIBA SPECIALTY CHEMICALS CORP

Owner/operator address: 540 WHITE PLAINS RD
TARRYTOWN, NY 10591

Owner/operator country: Not reported

Owner/operator telephone: 336-801-2462

Owner/operator email: Not reported

Owner/operator fax: Not reported

Owner/operator extension: Not reported

Legal status: Private

Owner/Operator Type: Owner

Owner/Op start date: Not reported

Owner/Op end date: Not reported

Handler Activities Summary:

U.S. importer of hazardous waste: No

Mixed waste (haz. and radioactive): No

Recycler of hazardous waste: No

Transporter of hazardous waste: No

Treater, storer or disposer of HW: No

Underground injection activity: No

On-site burner exemption: No

Furnace exemption: No

Used oil fuel burner: No

Used oil processor: No

User oil refiner: No

Used oil fuel marketer to burner: No

Used oil Specification marketer: No

Used oil transfer facility: No

Used oil transporter: No

Historical Generators:

Date form received by agency: 03/01/1998

Map ID
Direction
Distance
Elevation

MAP FINDINGS

Site

Database(s)

EDR ID Number
EPA ID Number

CIBA SPECIALTY CHEMICALS CORP (Continued)

1001216129

Site name: CIBA SPECIALTY CHEMICALS CORP
Classification: Large Quantity Generator

Hazardous Waste Summary:

. Waste code: D001
. Waste name: IGNITABLE WASTE

. Waste code: D002
. Waste name: CORROSIVE WASTE

Facility Has Received Notices of Violations:

Regulation violated: SR - 265.16(a-d)
Area of violation: Generators - General
Date violation determined: 10/19/1998
Date achieved compliance: 02/26/1999
Violation lead agency: State
Enforcement action: Not reported
Enforcement action date: 10/26/1998
Enf. disposition status: Not reported
Enf. disp. status date: Not reported
Enforcement lead agency: State
Proposed penalty amount: Not reported
Final penalty amount: Not reported
Paid penalty amount: Not reported

Regulation violated: SR - 262.40
Area of violation: Generators - Manifest
Date violation determined: 10/19/1998
Date achieved compliance: 02/26/1999
Violation lead agency: State
Enforcement action: Not reported
Enforcement action date: 10/26/1998
Enf. disposition status: Not reported
Enf. disp. status date: Not reported
Enforcement lead agency: State
Proposed penalty amount: Not reported
Final penalty amount: Not reported
Paid penalty amount: Not reported

Regulation violated: SR - 262.41(1-8)
Area of violation: Generators - Records/Reporting
Date violation determined: 10/19/1998
Date achieved compliance: 02/26/1999
Violation lead agency: State
Enforcement action: Not reported
Enforcement action date: 10/26/1998
Enf. disposition status: Not reported
Enf. disp. status date: Not reported
Enforcement lead agency: State
Proposed penalty amount: Not reported
Final penalty amount: Not reported
Paid penalty amount: Not reported

Regulation violated: SR - 265.52
Area of violation: Generators - General

Map ID
Direction
Distance
Elevation

MAP FINDINGS

Site

Database(s)

EDR ID Number
EPA ID Number

CIBA SPECIALTY CHEMICALS CORP (Continued)

1001216129

Date violation determined: 10/19/1998
Date achieved compliance: 02/26/1999
Violation lead agency: State
Enforcement action: Not reported
Enforcement action date: 10/26/1998
Enf. disposition status: Not reported
Enf. disp. status date: Not reported
Enforcement lead agency: State
Proposed penalty amount: Not reported
Final penalty amount: Not reported
Paid penalty amount: Not reported

Evaluation Action Summary:

Evaluation date: 02/08/1999
Evaluation: COMPLIANCE SCHEDULE EVALUATION
Area of violation: Not reported
Date achieved compliance: Not reported
Evaluation lead agency: State

Evaluation date: 10/19/1998
Evaluation: COMPLIANCE EVALUATION INSPECTION ON-SITE
Area of violation: Generators - General
Date achieved compliance: 02/26/1999
Evaluation lead agency: State

Evaluation date: 10/19/1998
Evaluation: COMPLIANCE EVALUATION INSPECTION ON-SITE
Area of violation: Generators - Manifest
Date achieved compliance: 02/26/1999
Evaluation lead agency: State

Evaluation date: 10/19/1998
Evaluation: COMPLIANCE EVALUATION INSPECTION ON-SITE
Area of violation: Generators - Records/Reporting
Date achieved compliance: 02/26/1999
Evaluation lead agency: State

N67 AMOCO OIL SS#256
Target 1121 WOODRUFF ROAD
Property GREENVILLE, SC 29607

RCRA NonGen / NLR 1000576014
FINDS SCD987584893
ECHO

Site 1 of 2 in cluster N

Actual: RCRA NonGen / NLR:
1030 ft. Date form received by agency: 06/03/1994
Focus Map: Facility name: AMOCO OIL SS#256
5 Facility address: 1121 WOODRUFF ROAD
GREENVILLE, SC 29607
EPA ID: SCD987584893
Mailing address: PO BOX 889
PAW CREEK, NC 28130
Contact: JONATHAN SORKIN
Contact address: PO BOX 889
PAW CREEK, NC 28130
Contact country: US
Contact telephone: 704-392-7335
Contact email: Not reported
EPA Region: 04

Map ID
Direction
Distance
Elevation

MAP FINDINGS

Site

Database(s)

EDR ID Number
EPA ID Number

AMOCO OIL SS#256 (Continued)

1000576014

Classification: Non-Generator
Description: Handler: Non-Generators do not presently generate hazardous waste

Owner/Operator Summary:

Owner/operator name: AMOCO OIL COMPANY
Owner/operator address: 1200 ASHWOOD PKWY SUITE #440
ATLANTA, GA 30338
Owner/operator country: Not reported
Owner/operator telephone: 404-395-5714
Owner/operator email: Not reported
Owner/operator fax: Not reported
Owner/operator extension: Not reported
Legal status: Private
Owner/Operator Type: Owner
Owner/Op start date: Not reported
Owner/Op end date: Not reported

Handler Activities Summary:

U.S. importer of hazardous waste: No
Mixed waste (haz. and radioactive): No
Recycler of hazardous waste: No
Transporter of hazardous waste: No
Treater, storer or disposer of HW: No
Underground injection activity: No
On-site burner exemption: No
Furnace exemption: No
Used oil fuel burner: No
Used oil processor: No
User oil refiner: No
Used oil fuel marketer to burner: No
Used oil Specification marketer: No
Used oil transfer facility: No
Used oil transporter: No

Hazardous Waste Summary:

. Waste code: D001
. Waste name: IGNITABLE WASTE

. Waste code: D002
. Waste name: CORROSIVE WASTE

. Waste code: D008
. Waste name: LEAD

. Waste code: D018
. Waste name: BENZENE

Violation Status: No violations found

FINDS:

Registry ID: 110002251358

Environmental Interest/Information System

RCRAInfo is a national information system that supports the Resource

Map ID
 Direction
 Distance
 Elevation

MAP FINDINGS

Site

Database(s)

EDR ID Number
 EPA ID Number

AMOCO OIL SS#256 (Continued)

1000576014

Conservation and Recovery Act (RCRA) program through the tracking of events and activities related to facilities that generate, transport, and treat, store, or dispose of hazardous waste. RCRAInfo allows RCRA program staff to track the notification, permit, compliance, and corrective action activities required under RCRA.

[Click this hyperlink](#) while viewing on your computer to access additional FINDS: detail in the EDR Site Report.

ECHO:

Envid: 1000576014
 Registry ID: 110002251358
 DFR URL: <http://echo.epa.gov/detailed-facility-report?fid=110002251358>

N68 AMOCO OIL SS #256
 Target 1121 WOODRUFF RD
 Property GREENVILLE, SC 29607

SC UIC S116706140
N/A

Site 2 of 2 in cluster N

Actual: 1030 ft.
Focus Map: 5

UIC:
 Name: AMOCO OIL SS #256
 Address: 1121 WOODRUFF RD
 City,State,Zip: GREENVILLE, SC 29607
 Permit Number: SCHE03000089
 Permit Holder: AMOCO OIL CORPORATION
 Former Permit Number: 205
 Activity: Inactive
 Disposition: Closed

O69 PIEDMONT NATURAL GAS
 Target 50 WOODRUFF INDUSTRIAL LN
 Property GREENVILLE, SC

SC RGA LUST S114818048
N/A

Site 1 of 5 in cluster O

Actual: 1023 ft.
Focus Map: 5

RGA LUST:
 2000 PIEDMONT NATURAL GAS 50 WOODRUFF INDUSTRIAL LN
 1997 PIEDMONT NATURAL GAS 50 WOODRUFF INDUSTRIAL LN

O70 PIEDMONT NATURAL GAS CO
 Target 50 WOODRUFF INDUSTRIAL LN
 Property GREENVILLE, SC

SC RGA LUST S114818045
N/A

Site 2 of 5 in cluster O

Actual: 1023 ft.
Focus Map: 5

RGA LUST:
 2004 PIEDMONT NATURAL GAS CO 50 WOODRUFF INDUSTRIAL LN
 2003 PIEDMONT NATURAL GAS CO 50 WOODRUFF INDUSTRIAL LN
 2001 PIEDMONT NATURAL GAS CO 50 WOODRUFF INDUSTRIAL LN

Map ID
Direction
Distance
Elevation

MAP FINDINGS

Site

Database(s)

EDR ID Number
EPA ID Number

O71 **PIEDMONT NATURAL GAS CO**
Target **50 WOODRUFF INDUSTRIAL LN**
Property **GREENVILLE, SC 29607**

FINDS **1007226548**
 N/A

Site 3 of 5 in cluster O

Actual: **FINDS:**
1023 ft.

Focus Map: **Registry ID:** **110016976851**
5

Environmental Interest/Information System
SC-EFIS (South Carolina - Environmental Facility Information System) integrates information on environmental facilities, permits, violations, enforcement actions, and compliance activities needed to support regulatory requirements and target environmental quality improvements for the water, air, solid waste, and hazardous waste program areas. The EFIS was developed by the state of South Carolina and Maine joined their system in 2004.

[Click this hyperlink](#) while viewing on your computer to access additional FINDS: detail in the EDR Site Report.

O72 **TRADER JOE'S COMPANY**
Target **50 WOODRUFF INDUSTRIAL LANE**
Property **GREENVILLE, SC 29607**

ICIS **1018315521**
FINDS **N/A**
ECHO

Site 4 of 5 in cluster O

Actual: **ICIS:**
1023 ft.

Focus Map: **Enforcement Action ID:** **04-2014-9005**
5 **FRS ID:** **110069438059**
 Action Name: **TRADER JOE'S COMPANY (NATIONAL CASE)**
 Facility Name: **TRADER JOE'S COMPANY**
 Facility Address: **50 WOODRUFF INDUSTRIAL LANE**
 GREENVILLE, SC 29607

 Enforcement Action Type: **Civil Judicial Action**
 Facility County: **Not reported**
 Program System Acronym: **ICIS**
 Enforcement Action Forum Desc: **Judicial**
 EA Type Code: **CIV**
 Facility SIC Code: **5411**
 Federal Facility ID: **Not reported**
 Latitude in Decimal Degrees: **34.829129**
 Longitude in Decimal Degrees: **-82.30545**
 Permit Type Desc: **Not reported**
 Program System Acronym: **3400097543**
 Facility NAICS Code: **Not reported**
 Tribal Land Code: **Not reported**

FINDS:

Registry ID: **110069438059**

Environmental Interest/Information System
ICIS (Integrated Compliance Information System) is the Integrated Compliance Information System and provides a database that, when complete, will contain integrated Enforcement and Compliance

Map ID
 Direction
 Distance
 Elevation

MAP FINDINGS

Site

Database(s)

EDR ID Number
 EPA ID Number

TRADER JOE'S COMPANY (Continued)

1018315521

information across most of EPA's programs. The vision for ICIS is to replace EPA's independent databases that contain Enforcement data with a single repository for that information. Currently, ICIS contains all Federal Administrative and Judicial enforcement actions. This information is maintained in ICIS by EPA in the Regional offices and it Headquarters. A future release of ICIS will replace the Permit Compliance System (PCS) which supports the NPDES and will integrate that information with Federal actions already in the system. ICIS also has the capability to track other activities occurring in the Region that support Compliance and Enforcement programs. These include; Incident Tracking, Compliance Assistance, and Compliance Monitoring.

[Click this hyperlink](#) while viewing on your computer to access additional FINDS: detail in the EDR Site Report.

ECHO:

Envid: 1018315521
 Registry ID: 110069438059
 DFR URL: <http://echo.epa.gov/detailed-facility-report?fid=110069438059>

**M73
 Target
 Property**

**THE HOME DEPOT
 1118 WOODRUFF RD
 GREENVILLE, SC 29607**

**RCRA NonGen / NLR
 FINDS
 ECHO**

**1004780612
 SCD987587904**

Site 2 of 7 in cluster M

**Actual:
 1030 ft.**

**Focus Map:
 5**

RCRA NonGen / NLR:
 Date form received by agency: 07/27/2001
 Facility name: THE HOME DEPOT
 Facility address: 1118 WOODRUFF RD
 GREENVILLE, SC 29607
 EPA ID: SCD987587904
 Mailing address: ASTON AVE S 100
 CARISBAD, CA 92008
 Contact: PETER KRUCKER
 Contact address: 1905 ASTON AVE S 100
 CARISBAD, CA 92008
 Contact country: US
 Contact telephone: 760-602-8620
 Contact email: Not reported
 EPA Region: 04
 Classification: Non-Generator
 Description: Handler: Non-Generators do not presently generate hazardous waste

Owner/Operator Summary:

Owner/operator name: THE HOME DEPOT
 Owner/operator address: 2455 PACES FERRY RD
 ATLANTA, GA 30339
 Owner/operator country: Not reported
 Owner/operator telephone: 770-433-8211
 Owner/operator email: Not reported
 Owner/operator fax: Not reported
 Owner/operator extension: Not reported
 Legal status: Private
 Owner/Operator Type: Owner
 Owner/Op start date: Not reported

Map ID
Direction
Distance
Elevation

MAP FINDINGS

Site

Database(s)

EDR ID Number
EPA ID Number

THE HOME DEPOT (Continued)

1004780612

Owner/Op end date: Not reported

Handler Activities Summary:

U.S. importer of hazardous waste: No
Mixed waste (haz. and radioactive): No
Recycler of hazardous waste: No
Transporter of hazardous waste: No
Treater, storer or disposer of HW: No
Underground injection activity: No
On-site burner exemption: No
Furnace exemption: No
Used oil fuel burner: No
Used oil processor: No
User oil refiner: No
Used oil fuel marketer to burner: No
Used oil Specification marketer: No
Used oil transfer facility: No
Used oil transporter: No

Historical Generators:

Date form received by agency: 07/16/1998
Site name: THE HOME DEPOT
Classification: Conditionally Exempt Small Quantity Generator

Hazardous Waste Summary:

. Waste code: D001
. Waste name: IGNITABLE WASTE

. Waste code: D002
. Waste name: CORROSIVE WASTE

. Waste code: D003
. Waste name: REACTIVE WASTE

Violation Status: No violations found

FINDS:

Registry ID: 110002249950

Environmental Interest/Information System

SC-EFIS (South Carolina - Environmental Facility Information System) integrates information on environmental facilities, permits, violations, enforcement actions, and compliance activities needed to support regulatory requirements and target environmental quality improvements for the water, air, solid waste, and hazardous waste program areas. The EFIS was developed by the state of South Carolina and Maine joined their system in 2004.

RCRAInfo is a national information system that supports the Resource Conservation and Recovery Act (RCRA) program through the tracking of events and activities related to facilities that generate, transport, and treat, store, or dispose of hazardous waste. RCRAInfo allows RCRA program staff to track the notification, permit, compliance, and corrective action activities required under RCRA.

Map ID
 Direction
 Distance
 Elevation

MAP FINDINGS

Site

Database(s)

EDR ID Number
 EPA ID Number

THE HOME DEPOT (Continued)

1004780612

Registry ID: 110009445261

Environmental Interest/Information System

SC-EFIS (South Carolina - Environmental Facility Information System) integrates information on environmental facilities, permits, violations, enforcement actions, and compliance activities needed to support regulatory requirements and target environmental quality improvements for the water, air, solid waste, and hazardous waste program areas. The EFIS was developed by the state of South Carolina and Maine joined their system in 2004.

RCRAInfo is a national information system that supports the Resource Conservation and Recovery Act (RCRA) program through the tracking of events and activities related to facilities that generate, transport, and treat, store, or dispose of hazardous waste. RCRAInfo allows RCRA program staff to track the notification, permit, compliance, and corrective action activities required under RCRA.

[Click this hyperlink](#) while viewing on your computer to access additional FINDS: detail in the EDR Site Report.

ECHO:

Envid:	1004780612
Registry ID:	110009445261
DFR URL:	http://echo.epa.gov/detailed-facility-report?fid=110009445261
Envid:	1004780612
Registry ID:	110002249950
DFR URL:	http://echo.epa.gov/detailed-facility-report?fid=110002249950

M74 **BJ S WHOLESALE CLUB**
Target **1118 WOODRUFF RD**
Property **GREENVILLE, SC**

SC LUST **U003715032**
SC UST **N/A**
SC Financial Assurance
SC GWCI

Site 3 of 7 in cluster M

Actual: 1030 ft.	LUST:	
Focus Map: 5	Name:	BJ'S WHOLESALE CLUB
	Address:	1118 WOODRUFF RD
	City,State,Zip:	GREENVILLE, SC 29607
	Release Number:	1
	Facility ID:	18529
	Release Status Number:	Not reported
	Substance:	PETRO
	Tank Owner Company Name:	WOODRUFF 100 LLC
	Tank Owner Last Name:	WOODRUFF 100 LLC
	Tank Owner First name:	Not reported
	NFA Date:	Not reported
	Tank Owner City:	GREENVILLE
	Confirmed Date:	Not reported
	Release Date:	03/02/2000
	EID:	46106021
	Local Facility District:	Greenville EQC Office
	SCRBCA Class Number:	Not reported
	Release Fin Type Code:	Not reported
	Qualified:	Not reported

Map ID
Direction
Distance
Elevation

MAP FINDINGS

Site

Database(s)

EDR ID Number
EPA ID Number

BJ S WHOLESALE CLUB (Continued)

U003715032

Release Source: Not reported
Local Fac Last Name: BJ'S WHOLESALE CLUB
Local Fac First Name: Not reported
User Name: THOMASMA
Cleanup Initiated Date: 03/02/2000
Prefix: P
Total Score: 2

LUST:

Release Date: 03/02/2000
Cleanup Complete Date: Not reported
Depth to Ground Water: 30.37
Ground Water Flow Direction: NW
Release Number: 1
Confirmed date: 03/02/2000
RP Name: SERVICETOWN INC
RP Address: 120 NEW CASTLE DR
RP City: CHAPEL HILL
RP State: NC
RP Zip: 27514
SCRBCA Class Code: CLASS3BA
Project Manager: BRINEY, STEPHANIE M
Release Fin Type Code: RSARA

Name: BJ'S WHOLESALE CLUB
Address: 1118 WOODRUFF RD
City,State,Zip: GREENVILLE, SC 29607
Release Number: 2
Facility ID: 18529
Release Status Number: Not reported
Substance: Not reported
Tank Owner Company Name: WOODRUFF 100 LLC
Tank Owner Last Name: WOODRUFF 100 LLC
Tank Owner First name: Not reported
NFA Date: 01/05/2009
Tank Owner City: GREENVILLE
Confirmed Date: Not reported
Release Date: 12/15/2008
EID: 46106021
Local Facility District: Greenville EQC Office
SCRBCA Class Number: Not reported
Release Fin Type Code: Not reported
Qualified: Not reported
Release Source: Not reported
Local Fac Last Name: BJ'S WHOLESALE CLUB
Local Fac First Name: Not reported
User Name: PLACEDM
Cleanup Initiated Date: 01/05/2009
Prefix: P
Total Score: Not reported

LUST:

Release Date: 03/02/2000
Cleanup Complete Date: Not reported
Depth to Ground Water: 30.37
Ground Water Flow Direction: NW
Release Number: 1

Map ID
Direction
Distance
Elevation

MAP FINDINGS

Site

Database(s)

EDR ID Number
EPA ID Number

BJ S WHOLESALE CLUB (Continued)

U003715032

Confirmed date: 03/02/2000
RP Name: SERVICETOWN INC
RP Address: 120 NEW CASTLE DR
RP City: CHAPEL HILL
RP State: NC
RP Zip: 27514
SCRBCA Class Code: CLASS3BA
Project Manager: BRINEY, STEPHANIE M
Release Fin Type Code: RSARA

UST:

Name: BJ S WHOLESALE CLUB
Address: 1118 WOODRUFF RD
City: GREENVILLE
Facility ID: 18529
Permit: P 18529
Owner: WOODRUFF 100 LLC
Owner Address: PO BOX 10440
Owner City, st, zip: GREENVILLE SC 29603-0440
Owner Phone: 864-233-0079

Tank ID: 1
Status: Abandoned
Capacity: 20000
Product: Gasoline
Calclage: 0

Name: BJ S WHOLESALE CLUB
Address: 1118 WOODRUFF RD
City: GREENVILLE

Tank ID: 2
Status: Abandoned
Capacity: 20000
Product: Multiple petroleum
Calclage: 0

SC Financial Assurance 3:

Name: BJ S WHOLESALE CLUB
Address: 1118 WOODRUFF RD
City,State,Zip: GREENVILLE, SC 29607
Owner Name: WOODRUFF 100 LLC
Owner Address: PO BOX 10440
Owner City: GREENVILLE
Owner State: SC
Owner Zip: 29603-0440
Mechanism: Letter of Credit
Date Expired: 11/03/2022
Bill: 0

SC GWIC:

Bureau: BLWM
EAP ID: Not reported
Solid Waste Permit #: Not reported
Bureau of Land & Waste Management File #: Not reported

Map ID
 Direction
 Distance
 Elevation

MAP FINDINGS

Site

Database(s)

EDR ID Number
 EPA ID Number

BJ S WHOLESALE CLUB (Continued)

U003715032

Permit Number: 18529
 WPC Permit: Not reported
 Program: DUST
 Contamination: PETRO
 Petroleum Products: True
 Volatile Organic Compounds: False
 Metals: False
 Nitrates or Potential to Nitrate: False
 Pesticides & Herbicides: False
 Polychlorinated Biphenyls: False
 Base, Neutral, & Acid Extractables: False
 Phenols: False
 Radionuclides Over Max Contaminant Levels: False
 Sources Not In Other Categories: False
 Source: UST
 Underground Storage Tanks: True
 Pits, Ponds, & Lagoons: False
 Spills & Leaks: False
 Landfills: False
 Aboveground Storage Tank: False
 Spray Irrigation: False
 Single-Event Spill: False
 Unpermitted Disposal: False
 Septic Tank/Tile Field: False
 Substances Not In Other Categories: False
 Sources of Contamination Undetermined: False
 Assessment: No
 Monitoring: Yes
 Remediation: No
 Surface Impact: No
 Drinking Water Well Impact: No
 Remarks: Site ID # 18529. RBCA Classification 4AA5. Inactive.

M75
Target
Property

BJ'S WHOLESALE CLUB
1118 WOODRUFF RD
GREENVILLE, SC

SC RGA LUST S114804829
N/A

Site 4 of 7 in cluster M

Actual:
1030 ft.

RGA LUST:

Focus Map:
5

2012	BJ'S WHOLESALE CLUB	1118 WOODRUFF RD
2011	BJ'S WHOLESALE CLUB	1118 WOODRUFF RD
2010	BJ'S WHOLESALE CLUB	1118 WOODRUFF RD
2009	BJ'S WHOLESALE CLUB	1118 WOODRUFF RD
2008	BJ'S WHOLESALE CLUB	1118 WOODRUFF RD
2007	BJ'S WHOLESALE CLUB	1118 WOODRUFF RD
2006	BJ'S WHOLESALE CLUB	1118 WOODRUFF RD
2005	BJ'S WHOLESALE CLUB	1118 WOODRUFF RD
2004	BJ'S WHOLESALE CLUB	1118 WOODRUFF RD

Map ID
Direction
Distance
Elevation

MAP FINDINGS

Site

Database(s)

EDR ID Number
EPA ID Number

BJ'S WHOLESALE CLUB (Continued)

S114804829

2003 BJ'S WHOLESALE CLUB 1118 WOODRUFF RD
2002 BJ'S WHOLESALE CLUB 1118 WOODRUFF RD
2000 BJ'S WHOLESALE CLUB 1118 WOODRUFF RD

M76 BJS GAS
Target 1118 WOODRUFF RD
Property GREENVILLE, SC 29607

RCRA NonGen / NLR 1004781253
SCR000761601

Site 5 of 7 in cluster M

Actual: RCRA NonGen / NLR:
1030 ft. Date form received by agency: 04/29/2010
Focus Map: Facility name: BJS GAS
5 Facility address: 1118 WOODRUFF RD
GREENVILLE, SC 29607
EPA ID: SCR000761601
Mailing address: ASTON AVE 100
CARLSBAD, CA 92008
Contact: ROSA WHIPPLE
Contact address: ASTON AVE 100
CARLSBAD, CA 92008
Contact country: US
Contact telephone: 800-451-8346
Telephone ext.: 8842
Contact email: Not reported
EPA Region: 04
Land type: Private
Classification: Non-Generator
Description: Handler: Non-Generators do not presently generate hazardous waste

Owner/Operator Summary:

Owner/operator name: BJS WHOLESALE CLUB INC
Owner/operator address: 1 MERCER RD
NATICK, GA 01760
Owner/operator country: Not reported
Owner/operator telephone: 508-651-7400
Owner/operator email: Not reported
Owner/operator fax: Not reported
Owner/operator extension: Not reported
Legal status: Private
Owner/Operator Type: Owner
Owner/Op start date: Not reported
Owner/Op end date: Not reported

Owner/operator name: BJS WHOLESALE CLUB INC
Owner/operator address: 1 MERCER RD
NATICK, GA 01760
Owner/operator country: US
Owner/operator telephone: 508-651-7400
Owner/operator email: Not reported
Owner/operator fax: Not reported
Owner/operator extension: Not reported
Legal status: Private
Owner/Operator Type: Operator
Owner/Op start date: 01/01/2001

Map ID
Direction
Distance
Elevation

MAP FINDINGS

Site

Database(s)

EDR ID Number
EPA ID Number

BJS GAS (Continued)

1004781253

Owner/Op end date: Not reported

Handler Activities Summary:

U.S. importer of hazardous waste: No
Mixed waste (haz. and radioactive): No
Recycler of hazardous waste: No
Transporter of hazardous waste: No
Treater, storer or disposer of HW: No
Underground injection activity: No
On-site burner exemption: No
Furnace exemption: No
Used oil fuel burner: No
Used oil processor: No
User oil refiner: No
Used oil fuel marketer to burner: No
Used oil Specification marketer: No
Used oil transfer facility: No
Used oil transporter: No

Universal Waste Summary:

Waste type: Lamps
Accumulated waste on-site: Yes
Generated waste on-site: Not reported

Waste type: Pesticides
Accumulated waste on-site: Yes
Generated waste on-site: Not reported

Waste type: Thermostats
Accumulated waste on-site: Yes
Generated waste on-site: Not reported

Waste type: Batteries
Accumulated waste on-site: Yes
Generated waste on-site: Not reported

Historical Generators:

Date form received by agency: 03/30/2001
Site name: BJS GAS
Classification: Conditionally Exempt Small Quantity Generator

Hazardous Waste Summary:

. Waste code: D001
. Waste name: IGNITABLE WASTE

. Waste code: D018
. Waste name: BENZENE

Violation Status: No violations found

Evaluation Action Summary:

Evaluation date: 05/17/2001
Evaluation: COMPLIANCE ASSISTANCE VISIT
Area of violation: Not reported

Map ID
Direction
Distance
Elevation

MAP FINDINGS

Site

Database(s)

EDR ID Number
EPA ID Number

BJ S GAS (Continued)

1004781253

Date achieved compliance: Not reported
Evaluation lead agency: State

M77 **BJ S WHOLESALE CLUB**
Target **1118 WOODRUFF RD**
Property **GREENVILLE, SC 29607**

FINDS **1007231809**
N/A

Site 6 of 7 in cluster M

Actual: FINDS:
1030 ft.

Focus Map: Registry ID: 110017030997
5

Environmental Interest/Information System
SC-EFIS (South Carolina - Environmental Facility Information System) integrates information on environmental facilities, permits, violations, enforcement actions, and compliance activities needed to support regulatory requirements and target environmental quality improvements for the water, air, solid waste, and hazardous waste program areas. The EFIS was developed by the state of South Carolina and Maine joined their system in 2004.

[Click this hyperlink](#) while viewing on your computer to access additional FINDS: detail in the EDR Site Report.

O78 **GREENVILLE MECHANICAL INC**
Target **RT 6 WOODRUFF INDUSTRIAL**
Property **GREENVILLE, SC 29607**

FINDS **1007238292**
N/A

Site 5 of 5 in cluster O

Actual: FINDS:
1023 ft.

Focus Map: Registry ID: 110017098255
5

Environmental Interest/Information System
SC-EFIS (South Carolina - Environmental Facility Information System) integrates information on environmental facilities, permits, violations, enforcement actions, and compliance activities needed to support regulatory requirements and target environmental quality improvements for the water, air, solid waste, and hazardous waste program areas. The EFIS was developed by the state of South Carolina and Maine joined their system in 2004.

[Click this hyperlink](#) while viewing on your computer to access additional FINDS: detail in the EDR Site Report.

Map ID
Direction
Distance
Elevation

MAP FINDINGS

Site

Database(s)

EDR ID Number
EPA ID Number

M79 **BJ'S WHOLESALE CLUB**
Target **SC-146**
Property **GREENVILLE, SC 29607**

FINDS **1014834937**
N/A

Site 7 of 7 in cluster M

Actual: **1030 ft.**
FINDS:

Focus Map: Registry ID: 110040714518
5

Environmental Interest/Information System
LEAKING UNDERGROUND STORAGE TANK - ARRA

[Click this hyperlink](#) while viewing on your computer to access additional FINDS: detail in the EDR Site Report.

80 **UST UNKNOWN 12839**
Target **121 WOODRUFF IND LN**
Property **GREENVILLE, SC**

SC UST **U003523877**
N/A

UST:

Actual: Name: UST UNKNOWN 12839
1023 ft. Address: 121 WOODRUFF IND LN
City: GREENVILLE
Focus Map: Facility ID: 12839
5 Permit: N 12839
Owner: BB&T
Owner Address: PO BOX 6807
Owner City, st, zip: GREENVILLE SC 29606-6807
Owner Phone: 864-255-3435

Tank ID: 1
Status: **Abandoned**
Capacity: 500
Product: Multiple hydrocarbons
Calcage: Not reported

P81
Target **I-85 & WOODRUFF RAOD**
Property **GREENVILLE, SC 29602**

ERNS **89134302**
N/A

Site 1 of 4 in cluster P

Actual: **1023 ft.**
[Click this hyperlink](#) while viewing on your computer to access additional ERNS detail in the EDR Site Report.

Focus Map:
5

Map ID
Direction
Distance
Elevation

MAP FINDINGS

Site

Database(s)

EDR ID Number
EPA ID Number

P82 HOECHST CELANESE:GREENVILLE
Target I-85, WOODRUFF RD
Property GREENVILLE, SC 29607

FINDS 1012099312
ECHO N/A

Site 2 of 4 in cluster P

Actual: FINDS:
1024 ft.

Focus Map: Registry ID: 110038772389
5

Environmental Interest/Information System

SC-EFIS (South Carolina - Environmental Facility Information System) integrates information on environmental facilities, permits, violations, enforcement actions, and compliance activities needed to support regulatory requirements and target environmental quality improvements for the water, air, solid waste, and hazardous waste program areas. The EFIS was developed by the state of South Carolina and Maine joined their system in 2004.

AFS (Aerometric Information Retrieval System (AIRS) Facility Subsystem) replaces the former Compliance Data System (CDS), the National Emission Data System (NEDS), and the Storage and Retrieval of Aerometric Data (SAROAD). AIRS is the national repository for information concerning airborne pollution in the United States. AFS is used to track emissions and compliance data from industrial plants. AFS data are utilized by states to prepare State Implementation Plans to comply with regulatory programs and by EPA as an input for the estimation of total national emissions. AFS is undergoing a major redesign to support facility operating permits required under Title V of the Clean Air Act.

AIR EMISSIONS CLASSIFICATION UNKNOWN

US EPA TRIS (Toxics Release Inventory System) contains information from facilities on the amounts of over 300 listed toxic chemicals that these facilities release directly to air, water, land, or that are transported off-site.

RCRAInfo is a national information system that supports the Resource Conservation and Recovery Act (RCRA) program through the tracking of events and activities related to facilities that generate, transport, and treat, store, or dispose of hazardous waste. RCRAInfo allows RCRA program staff to track the notification, permit, compliance, and corrective action activities required under RCRA.

[Click this hyperlink](#) while viewing on your computer to access additional FINDS: detail in the EDR Site Report.

ECHO:

Envid: 1012099312
Registry ID: 110038772389
DFR URL: <http://echo.epa.gov/detailed-facility-report?fid=110038772389>

Map ID
Direction
Distance
Elevation

MAP FINDINGS

Site

Database(s)

EDR ID Number
EPA ID Number

Q83 HOME DEPOT 1119
Target 79 WOODRUFF INDUSTRIAL RD
Property GREENVILLE, SC 29607

RCRA-SQG 1007571725
SCR000766097

Site 1 of 3 in cluster Q

Actual:
1018 ft.

RCRA-SQG:

Date form received by agency: 01/28/2019

Focus Map:
5

Facility name:

HOME DEPOT 1119

Facility address:

79 WOODRUFF INDUSTRIAL RD

EPA ID:

GREENVILLE, SC 29607

Mailing address:

SCR000766097

Contact:

SAN FELIPE ST STE 1600

Contact address:

HOUSTON, TX 77056

Contact country:

ASHLEY CAMPBELL

Contact telephone:

SAN FELIPE ST STE 1600

Contact email:

HOUSTON, TX 77056

Contact telephone:

US

Contact telephone:

713-985-5472

Contact email:

ASHLEY.CAMPBELL@STERICYCLE.COM

EPA Region:

04

Land type:

Private

Classification:

Small Small Quantity Generator

Description:

Handler: generates more than 100 and less than 1000 kg of hazardous waste during any calendar month and accumulates less than 6000 kg of hazardous waste at any time; or generates 100 kg or less of hazardous waste during any calendar month, and accumulates more than 1000 kg of hazardous waste at any time

Owner/Operator Summary:

Owner/operator name:

THE HOME DEPOT USA

Owner/operator address:

PACES FERRY RD

Owner/operator country:

ATLANTA, GA 30339

Owner/operator telephone:

US

Owner/operator telephone:

770-433-8211

Owner/operator email:

Not reported

Owner/operator fax:

Not reported

Owner/operator extension:

Not reported

Legal status:

Private

Owner/Operator Type:

Owner

Owner/Op start date:

08/09/2004

Owner/Op end date:

Not reported

Owner/operator name:

THE HOME DEPOT 1119

Owner/operator address:

WOODRUFF INDUSTRIAL LANE

Owner/operator country:

GREENVILLE, SC 29607

Owner/operator telephone:

US

Owner/operator telephone:

Not reported

Owner/operator email:

Not reported

Owner/operator fax:

Not reported

Owner/operator extension:

Not reported

Legal status:

Private

Owner/Operator Type:

Operator

Owner/Op start date:

01/29/2015

Owner/Op end date:

Not reported

Owner/operator name:

THE HOME DEPOT USA

Owner/operator address:

PACES FERRY RD

ATLANTA, GA 30339

Map ID
Direction
Distance
Elevation

MAP FINDINGS

Site

Database(s)

EDR ID Number
EPA ID Number

HOME DEPOT 1119 (Continued)

1007571725

Owner/operator country: US
Owner/operator telephone: 770-433-8211
Owner/operator email: Not reported
Owner/operator fax: Not reported
Owner/operator extension: Not reported
Legal status: Private
Owner/Operator Type: Operator
Owner/Op start date: 08/09/2004
Owner/Op end date: Not reported

Handler Activities Summary:

U.S. importer of hazardous waste: No
Mixed waste (haz. and radioactive): No
Recycler of hazardous waste: No
Transporter of hazardous waste: No
Treater, storer or disposer of HW: No
Underground injection activity: No
On-site burner exemption: No
Furnace exemption: No
Used oil fuel burner: No
Used oil processor: No
User oil refiner: No
Used oil fuel marketer to burner: No
Used oil Specification marketer: No
Used oil transfer facility: No
Used oil transporter: No

Historical Generators:

Date form received by agency: 01/26/2017
Site name: HOME DEPOT 1119
Classification: Small Quantity Generator

Date form received by agency: 02/01/2016
Site name: HOME DEPOT 1119
Classification: Small Quantity Generator

Date form received by agency: 01/29/2015
Site name: HOME DEPOT 1119
Classification: Small Quantity Generator

Date form received by agency: 02/19/2014
Site name: HOME DEPOT 1119
Classification: Small Quantity Generator

Date form received by agency: 03/04/2013
Site name: HOME DEPOT 1119
Classification: Small Quantity Generator

Date form received by agency: 01/23/2012
Site name: HOME DEPOT 1119
Classification: Small Quantity Generator

Date form received by agency: 03/25/2011
Site name: HOME DEPOT 1119
Classification: Small Quantity Generator

Map ID
Direction
Distance
Elevation

MAP FINDINGS

Site

Database(s)

EDR ID Number
EPA ID Number

HOME DEPOT 1119 (Continued)

1007571725

Date form received by agency: 04/08/2010
Site name: HOME DEPOT 1119
Classification: Small Quantity Generator

Date form received by agency: 03/10/2009
Site name: HOME DEPOT 1119
Classification: Small Quantity Generator

Date form received by agency: 02/19/2009
Site name: HOME DEPOT 1119
Classification: Small Quantity Generator

Date form received by agency: 01/25/2006
Site name: HOME DEPOT 1119
Classification: Small Quantity Generator

Date form received by agency: 08/09/2004
Site name: THE HOME DEPOT 1119
Classification: Conditionally Exempt Small Quantity Generator

Hazardous Waste Summary:

- . Waste code: D001
- . Waste name: IGNITABLE WASTE

- . Waste code: D002
- . Waste name: CORROSIVE WASTE

- . Waste code: D005
- . Waste name: BARIUM

- . Waste code: D006
- . Waste name: CADMIUM

- . Waste code: D007
- . Waste name: CHROMIUM

- . Waste code: D008
- . Waste name: LEAD

- . Waste code: D009
- . Waste name: MERCURY

- . Waste code: D011
- . Waste name: SILVER

- . Waste code: D016
- . Waste name: 2,4-D (2,4-DICHLOROPHENOXYACETIC ACID)

- . Waste code: D018
- . Waste name: BENZENE

- . Waste code: D035
- . Waste name: METHYL ETHYL KETONE

- . Waste code: U002
- . Waste name: 2-PROPANONE (I) (OR) ACETONE (I)

Map ID
Direction
Distance
Elevation

MAP FINDINGS

Site

Database(s)

EDR ID Number
EPA ID Number

HOME DEPOT 1119 (Continued)

1007571725

Violation Status: No violations found

Evaluation Action Summary:

Evaluation date: 08/23/2004
Evaluation: COMPLIANCE ASSISTANCE VISIT
Area of violation: Not reported
Date achieved compliance: Not reported
Evaluation lead agency: State

Q84 HOME DEPOT STORE NO 1119
Target 79 WOODRUFF INDUSTRIAL ROAD
Property GREENVILLE, SC 29607

PA MANIFEST S108850738
N/A

Site 2 of 3 in cluster Q

Actual:
1018 ft.

Focus Map:
5

Manifest Details:

Year: 2006
Manifest Number: PAH286207
Manifest Type: TSD Copy
Generator EPA Id: SCR000766097
Generator Date: 03/07/2006
Mailing Address: Not reported
Mailing City, St, Zip: Not reported
Contact Name: Not reported
Contact Phone: Not reported
TSD EPA Id: PAD085690592
TSD Date: Not reported
TSD Facility Name: REPUBLIC ENVIRONMENTAL SYSTEMS OF PA INC
TSD Facility Address: 2869 SANDSTONE DRIVE
TSD Facility City: HATFIELD
TSD Facility State: PA
Facility Telephone: 760-602-8700
Page Number: 1
Line Number: 1
Waste Number: D009
Container Number: 1
Container Type: Metal drums, barrels, kegs
Waste Quantity: 100
Unit: Pounds
Handling Code: Not reported
TSP EPA Id: Not reported
Date TSP Sig: Not reported

Q85 THE HOME DEPOT 1119
Target 79 WOODRUFF INDUSTRIAL RD
Property GREENVILLE, SC 29607

FINDS 1007733230
ECHO N/A

Site 3 of 3 in cluster Q

Actual:
1018 ft.

Focus Map:
5

FINDS:

Registry ID: 110018901839

Environmental Interest/Information System

SC-EFIS (South Carolina - Environmental Facility Information System)
integrates information on environmental facilities, permits,
violations, enforcement actions, and compliance activities needed to

Map ID
 Direction
 Distance
 Elevation

MAP FINDINGS

Site

Database(s)

EDR ID Number
 EPA ID Number

THE HOME DEPOT 1119 (Continued)

1007733230

support regulatory requirements and target environmental quality improvements for the water, air, solid waste, and hazardous waste program areas. The EFIS was developed by the state of South Carolina and Maine joined their system in 2004.

RCRAInfo is a national information system that supports the Resource Conservation and Recovery Act (RCRA) program through the tracking of events and activities related to facilities that generate, transport, and treat, store, or dispose of hazardous waste. RCRAInfo allows RCRA program staff to track the notification, permit, compliance, and corrective action activities required under RCRA.

[Click this hyperlink](#) while viewing on your computer to access additional FINDS: detail in the EDR Site Report.

ECHO:

Envid: 1007733230
 Registry ID: 110018901839
 DFR URL: <http://echo.epa.gov/detailed-facility-report?fid=110018901839>

P86 **GULF SERVICE STATION**
Target **I-85 & WOODRUFF**
Property **GREENVILLE, SC 29601**

FINDS **1007243419**
N/A

Site 3 of 4 in cluster P

Actual:
1021 ft.

FINDS:

Focus Map:
5

Registry ID: 110017151918

Environmental Interest/Information System

SC-EFIS (South Carolina - Environmental Facility Information System) integrates information on environmental facilities, permits, violations, enforcement actions, and compliance activities needed to support regulatory requirements and target environmental quality improvements for the water, air, solid waste, and hazardous waste program areas. The EFIS was developed by the state of South Carolina and Maine joined their system in 2004.

[Click this hyperlink](#) while viewing on your computer to access additional FINDS: detail in the EDR Site Report.

R87 **PIEDMONT NATURAL GAS CO**
Target **100 WOODRUFF INDUSTRIAL LN**
Property **GREENVILLE, SC**

SC LUST **U003624864**
SC UST **N/A**
SC Financial Assurance

Site 1 of 5 in cluster R

Actual:
1011 ft.

LUST:

Focus Map:
5

Name: **PIEDMONT NATURAL GAS CO**
 Address: **100 WOODRUFF INDUSTRIAL LN**
 City,State,Zip: **GREENVILLE, SC 29607**
 Release Number: **1**
 Facility ID: **12465**

Map ID
Direction
Distance
Elevation

MAP FINDINGS

Site

Database(s)

EDR ID Number
EPA ID Number

PIEDMONT NATURAL GAS CO (Continued)

U003624864

Release Status Number: 1
Substance: PETRO
Tank Owner Company Name: PIEDMONT NATURAL GAS CO
Tank Owner Last Name: PIEDMONT NATURAL GAS COMPANY INC
Tank Owner First name: Not reported
NFA Date: 11/05/2012
Tank Owner City: CHARLOTTE
Confirmed Date: Not reported
Release Date: 03/21/1990
EID: 1770765
Local Facility District: Greenville EQC Office
SCRBCA Class Number: 5B
Release Fin Type Code: WS
Qualified: Y
Release Source: Not reported
Local Fac Last Name: PIEDMONT NATURAL GAS CO
Local Fac First Name: Not reported
User Name: FORDRJ
Cleanup Initiated Date: 03/21/1990
Prefix: P
Total Score: 1

LUST:

Release Date: 03/21/1990
Cleanup Complete Date: 11/05/2012
Depth to Ground Water: Not reported
Ground Water Flow Direction: Not reported
Release Number: 1
Confirmed date: 03/21/1990
RP Name: PIEDMONT NATURAL GAS COMPANY INC
RP Address: 4720 PIEDMONT ROW DR
RP City: CHARLOTTE
RP State: NC
RP Zip: 28210
SCRBCA Class Code: CLASS5B
Project Manager: FORD, ROBERT J
Release Fin Type Code: WS

UST:

Name: PIEDMONT NATURAL GAS CO
Address: 100 WOODRUFF INDUSTRIAL LN
City: GREENVILLE
Facility ID: 12465
Permit: P 12465
Owner: PIEDMONT NATURAL GAS COMPANY INC
Owner Address: 4720 PIEDMONT ROW DR
Owner City, st, zip: CHARLOTTE NC 28210
Owner Phone: 704-731-4438

Tank ID: 1
Status: **Abandoned**
Capacity: 10000
Product: Gasoline
Calcage: Not reported

Name: PIEDMONT NATURAL GAS CO

Map ID
Direction
Distance
Elevation

MAP FINDINGS

Site

Database(s)

EDR ID Number
EPA ID Number

PIEDMONT NATURAL GAS CO (Continued)

U003624864

Address: 100 WOODRUFF INDUSTRIAL LN
City: GREENVILLE

Tank ID: 2
Status: **Abandoned**
Capacity: 500
Product: Diesel fuel
Calcage: Not reported

Name: PIEDMONT NATURAL GAS CO
Address: 100 WOODRUFF INDUSTRIAL LN
City: GREENVILLE

Tank ID: 3
Status: **Abandoned**
Capacity: 10000
Product: Gasoline RUL
Calcage: 0

Name: PIEDMONT NATURAL GAS CO
Address: 100 WOODRUFF INDUSTRIAL LN
City: GREENVILLE

Tank ID: 4
Status: **Abandoned**
Capacity: 550
Product: Diesel Off-Road
Calcage: 0

SC Financial Assurance 3:

Name: PIEDMONT NATURAL GAS CO
Address: 100 WOODRUFF INDUSTRIAL LN
City,State,Zip: GREENVILLE, SC 29607
Owner Name: PIEDMONT NATURAL GAS COMPANY INC
Owner Address: 4720 PIEDMONT ROW DR
Owner City: CHARLOTTE
Owner State: NC
Owner Zip: 28210
Mechanism: Self Insurance 280.101
Date Expired: 03/01/2012
Bill: 0

R88 **PIEDMONT NATURAL GAS**
Target **100 WOODRUFF INDUSTRIAL LN**
Property **GREENVILLE, SC 29607**

FINDS **1016185151**
ECHO **N/A**

Site 2 of 5 in cluster R

Actual:
1011 ft.

FINDS:

Focus Map:
5

Registry ID: 110002249380

Environmental Interest/Information System

SC-EFIS (South Carolina - Environmental Facility Information System) integrates information on environmental facilities, permits, violations, enforcement actions, and compliance activities needed to support regulatory requirements and target environmental quality

Map ID
 Direction
 Distance
 Elevation

MAP FINDINGS

Site

Database(s)

EDR ID Number
 EPA ID Number

PIEDMONT NATURAL GAS (Continued)

1016185151

improvements for the water, air, solid waste, and hazardous waste program areas. The EFIS was developed by the state of South Carolina and Maine joined their system in 2004.

RCRAInfo is a national information system that supports the Resource Conservation and Recovery Act (RCRA) program through the tracking of events and activities related to facilities that generate, transport, and treat, store, or dispose of hazardous waste. RCRAInfo allows RCRA program staff to track the notification, permit, compliance, and corrective action activities required under RCRA.

[Click this hyperlink](#) while viewing on your computer to access additional FINDS: detail in the EDR Site Report.

ECHO:
 Envid: 1016185151
 Registry ID: 110002249380
 DFR URL: <http://echo.epa.gov/detailed-facility-report?fid=110002249380>

R89 **PIEDMONT NATURAL GAS CO**
Target **100 WOODRUFF INDUSTRIAL LN**
Property **GREENVILLE, SC**

SC UST **U004255835**
 N/A

Site 3 of 5 in cluster R

Actual: **UST:**
1011 ft. Name: **PIEDMONT NATURAL GAS CO**
Focus Map: Address: **100 WOODRUFF INDUSTRIAL LN**
5 City: **GREENVILLE**
 Facility ID: **03999**
 Permit: **N 03999**
 Owner: **PIEDMONT NATURAL GAS COMPANY INC**
 Owner Address: **4720 PIEDMONT ROW DR**
 Owner City, st, zip: **CHARLOTTE NC 28210**
 Owner Phone: **704-731-4438**

Tank ID: Not reported
Status: **Not reported**
 Capacity: Not reported
 Product: Not reported
 Calcage: Not reported

R90 **PIEDMONT NATURAL GAS CO**
Target **100 WOODRUFF INDUSTRIAL LN**
Property **GREENVILLE, SC**

SC RGA LUST **S114818044**
 N/A

Site 4 of 5 in cluster R

Actual: **RGA LUST:**
1011 ft. 2012 **PIEDMONT NATURAL GAS CO** **100 WOODRUFF INDUSTRIAL LN**
Focus Map: 2011 **PIEDMONT NATURAL GAS CO** **100 WOODRUFF INDUSTRIAL LN**
5 2010 **PIEDMONT NATURAL GAS CO** **100 WOODRUFF INDUSTRIAL LN**

Map ID
Direction
Distance
Elevation

MAP FINDINGS

Site

Database(s)

EDR ID Number
EPA ID Number

PIEDMONT NATURAL GAS CO (Continued)

S114818044

2009	PIEDMONT NATURAL GAS CO	100 WOODRUFF INDUSTRIAL LN
2008	PIEDMONT NATURAL GAS CO	100 WOODRUFF INDUSTRIAL LN
2007	PIEDMONT NATURAL GAS CO	100 WOODRUFF INDUSTRIAL LN
2006	PIEDMONT NATURAL GAS CO	100 WOODRUFF INDUSTRIAL LN
2005	PIEDMONT NATURAL GAS CO	100 WOODRUFF INDUSTRIAL LN

R91
Target
Property

PIEDMONT NATURAL GAS
100 WOODRUFF IND LANE
GREENVILLE, SC 29607

RCRA-CESQG **1004780565**
SCD987583218

Site 5 of 5 in cluster R

Actual:
1011 ft.

Focus Map:
5

RCRA-CESQG:
Date form received by agency: 01/31/1997
Facility name: PIEDMONT NATURAL GAS
Facility address: 100 WOODRUFF IND LANE
GREENVILLE, SC 29607
EPA ID: SCD987583218
Mailing address: PO BOX 1905
GREENVILLE, SC 29602
Contact: MILFERD BROCK
Contact address: PO BOX 1905
GREENVILLE, SC 29602
Contact country: US
Contact telephone: 864-234-6891
Contact email: Not reported
EPA Region: 04
Classification: Conditionally Exempt Small Quantity Generator
Description: Handler: generates 100 kg or less of hazardous waste per calendar month, and accumulates 1000 kg or less of hazardous waste at any time; or generates 1 kg or less of acutely hazardous waste per calendar month, and accumulates at any time: 1 kg or less of acutely hazardous waste; or 100 kg or less of any residue or contaminated soil, waste or other debris resulting from the cleanup of a spill, into or on any land or water, of acutely hazardous waste; or generates 100 kg or less of any residue or contaminated soil, waste or other debris resulting from the cleanup of a spill, into or on any land or water, of acutely hazardous waste during any calendar month, and accumulates at any time: 1 kg or less of acutely hazardous waste; or 100 kg or less of any residue or contaminated soil, waste or other debris resulting from the cleanup of a spill, into or on any land or water, of acutely hazardous waste

Owner/Operator Summary:
Owner/operator name: PIEDMONT NATURAL GAS
Owner/operator address: 1915 REXFORD RD
CHARLOTTE, SC 28211
Owner/operator country: Not reported
Owner/operator telephone: 704-364-3120
Owner/operator email: Not reported
Owner/operator fax: Not reported
Owner/operator extension: Not reported
Legal status: Private

Map ID
Direction
Distance
Elevation

MAP FINDINGS

Site

Database(s)

EDR ID Number
EPA ID Number

PIEDMONT NATURAL GAS (Continued)

1004780565

Owner/Operator Type: Owner
Owner/Op start date: Not reported
Owner/Op end date: Not reported

Handler Activities Summary:

U.S. importer of hazardous waste: No
Mixed waste (haz. and radioactive): No
Recycler of hazardous waste: No
Transporter of hazardous waste: No
Treater, storer or disposer of HW: No
Underground injection activity: No
On-site burner exemption: No
Furnace exemption: No
Used oil fuel burner: No
Used oil processor: No
User oil refiner: No
Used oil fuel marketer to burner: No
Used oil Specification marketer: No
Used oil transfer facility: No
Used oil transporter: No

Hazardous Waste Summary:

. Waste code: D001
. Waste name: IGNITABLE WASTE

. Waste code: D008
. Waste name: LEAD

. Waste code: D018
. Waste name: BENZENE

. Waste code: D039
. Waste name: TETRACHLOROETHYLENE

Violation Status: No violations found

P92 GULF SERVICE STATION
Target I-85 & WOODRUFF
Property GREENVILLE, SC

SC LUST U003521981
SC UST N/A
SC RCR
SC GWCI

Site 4 of 4 in cluster P

Actual: LUST:
1024 ft. Name: GULF SERVICE STATION
Focus Map: Address: I-85 & WOODRUFF
5 City,State,Zip: GREENVILLE, SC 29601
Release Number: 1
Facility ID: 04535
Release Status Number: Not reported
Substance: PETRO
Tank Owner Company Name: BP OIL INC
Tank Owner Last Name: Not reported
Tank Owner First name: Not reported
NFA Date: 08/24/2005
Tank Owner City: Not reported
Confirmed Date: Not reported
Release Date: 06/30/1993

Map ID
Direction
Distance
Elevation

MAP FINDINGS

Site

Database(s)

EDR ID Number
EPA ID Number

GULF SERVICE STATION (Continued)

U003521981

EID: Not reported
Local Facility District: Not reported
SCRBCA Class Number: Not reported
Release Fin Type Code: Not reported
Qualified: Not reported
Release Source: Not reported
Local Fac Last Name: Not reported
Local Fac First Name: Not reported
User Name: ABERNAJD
Cleanup Initiated Date: 06/03/1994
Prefix: Not reported
Total Score: 7

LUST:

Release Date: 06/30/1993
Cleanup Complete Date: Not reported
Depth to Ground Water: 34
Ground Water Flow Direction: SW
Release Number: 1
Confirmed date: 06/03/1994
RP Name: BP PRODUCTS OF NORTH AMERICA
RP Address: 501 WESTLAKE PKWY BLVD STE 20.107C
RP City: HOUSTON
RP State: TX
RP Zip: 77079
SCRBCA Class Code: CLASS5A
Project Manager: ABERNATHY, JOHN D
Release Fin Type Code: WS

UST:

Name: GULF SERVICE STATION
Address: I-85 & WOODRUFF
City: GREENVILLE
Facility ID: 04535
Permit: N 04535
Owner: BP OIL INC
Owner Address: Not reported
Owner City, st, zip: ALPHARETTA GA 30004-4811
Owner Phone: 770-576-3082

Tank ID: 1
Status: **Abandoned**
Capacity: 10000
Product: Gasoline
Calcage: Not reported

Name: GULF SERVICE STATION
Address: I-85 & WOODRUFF
City: GREENVILLE

Tank ID: 2
Status: **Abandoned**
Capacity: 10000
Product: Gasoline
Calcage: Not reported

Map ID
Direction
Distance
Elevation

MAP FINDINGS

Site

Database(s)

EDR ID Number
EPA ID Number

GULF SERVICE STATION (Continued)

U003521981

Name: GULF SERVICE STATION
Address: I-85 & WOODRUFF
City: GREENVILLE

Tank ID: 3
Status: **Abandoned**
Capacity: 10000
Product: Diesel fuel
Calcage: Not reported

Name: GULF SERVICE STATION
Address: I-85 & WOODRUFF
City: GREENVILLE

Tank ID: 4
Status: **Abandoned**
Capacity: 12000
Product: Gasoline
Calcage: Not reported

RCR:

Name: GULF SERVICE STATION
Address: I-85 & WOODRUFF
City,State,Zip: GREENVILLE, SC 29601
Entity Responsibility: Not reported
Region: Not reported
Tax Id: 0547-02-010-25-10
Latitude: 34.83644
Longitude: -82.31529
Tracking Number: 04535
Regulatory Program: Not reported
Reported: 06/30/93
CU-MCL: 09/20/04
Unit Type: Not reported
Unit Number/Letter: Not reported
Area/Acres: Not reported
Affected Media: Not reported
Site/Unit: Not reported
Conditions: Not reported
Associated Response/Corrective Action: Not reported
Associated Chemicals Requiring: Not reported

SC GWIC:

Bureau: BLWM
EAP ID: Not reported
Solid Waste Permit #: Not reported
Bureau of Land & Waste Management File #: Not reported
Permit Number: 04535
WPC Permit: Not reported
Program: DUST
Contamination: PETRO
Petroleum Products: True
Volatile Organic Compounds: False
Metals: False
Nitrates or Potential to Nitrate: False
Pesticides & Herbicides: False

Map ID
Direction
Distance
Elevation

MAP FINDINGS

Site

Database(s)

EDR ID Number
EPA ID Number

GULF SERVICE STATION (Continued)

U003521981

Polychlorinated Biphenyls: False
Base, Neutral, & Acid Extractables: False
Phenols: False
Radionuclides Over Max Contaminant Levels: False
Sources Not In Other Categories: False
Source: UST
Underground Storage Tanks: True
Pits, Ponds, & Lagoons: False
Spills & Leaks: False
Landfills: False
Aboveground Storage Tank: False
Spray Irrigation: False
Single-Event Spill: False
Unpermitted Disposal: False
Septic Tank/Tile Field: False
Substances Not In Other Categories: False
Sources of Contamination Undetermined: False
Assessment: No
Monitoring: No
Remediation: Yes
Surface Impact: No
Drinking Water Well Impact: No
Remarks: Site ID # 04535. RBCA Classification 5A7. Approved Monitored Natural Attenuation (MNA Awaiti.

S93 METRO BLUEPRINT & SUPPLY CORPORATION
Target 109 WOODRUFF INDUSTRIAL LN
Property GREENVILLE, SC 29607

FINDS 1016120492
ECHO N/A

Site 1 of 2 in cluster S

Actual: 997 ft. FINDS:

Focus Map: 5 Registry ID: 110002249594

Environmental Interest/Information System

SC-EFIS (South Carolina - Environmental Facility Information System) integrates information on environmental facilities, permits, violations, enforcement actions, and compliance activities needed to support regulatory requirements and target environmental quality improvements for the water, air, solid waste, and hazardous waste program areas. The EFIS was developed by the state of South Carolina and Maine joined their system in 2004.

RCRAInfo is a national information system that supports the Resource Conservation and Recovery Act (RCRA) program through the tracking of events and activities related to facilities that generate, transport, and treat, store, or dispose of hazardous waste. RCRAInfo allows RCRA program staff to track the notification, permit, compliance, and corrective action activities required under RCRA.

[Click this hyperlink](#) while viewing on your computer to access additional FINDS: detail in the EDR Site Report.

ECHO:
Envid: 1016120492

Map ID
 Direction
 Distance
 Elevation

MAP FINDINGS

Site

Database(s)

EDR ID Number
 EPA ID Number

METRO BLUEPRINT & SUPPLY CORPORATION (Continued)

1016120492

Registry ID: 110002249594
 DFR URL: <http://echo.epa.gov/detailed-facility-report?fid=110002249594>

94
Target
Property

UNITED RENTALS
117 WOODRUFF IND LN
GREENVILLE, SC 29607

FINDS **1016184920**
ECHO **N/A**

FINDS:

Actual:
990 ft.

Registry ID: 110002195302

Focus Map:
5

Environmental Interest/Information System
 SC-EFIS (South Carolina - Environmental Facility Information System) integrates information on environmental facilities, permits, violations, enforcement actions, and compliance activities needed to support regulatory requirements and target environmental quality improvements for the water, air, solid waste, and hazardous waste program areas. The EFIS was developed by the state of South Carolina and Maine joined their system in 2004.

RCRAInfo is a national information system that supports the Resource Conservation and Recovery Act (RCRA) program through the tracking of events and activities related to facilities that generate, transport, and treat, store, or dispose of hazardous waste. RCRAInfo allows RCRA program staff to track the notification, permit, compliance, and corrective action activities required under RCRA.

[Click this hyperlink](#) while viewing on your computer to access additional FINDS: detail in the EDR Site Report.

ECHO:

Envid: 1016184920
 Registry ID: 110002195302
 DFR URL: <http://echo.epa.gov/detailed-facility-report?fid=110002195302>

S95
Target
Property

AIR POWER
107 WOODRUFF IND LANE
GREENVILLE, SC 29607

RCRA-CESQG **1004780270**
FINDS **SCD982126070**
ECHO

Site 2 of 2 in cluster S

Actual:
1000 ft.

RCRA-CESQG:
 Date form received by agency: 08/10/1994

Focus Map:
5

Facility name: AIR POWER
 Facility address: 107 WOODRUFF IND LANE
 GREENVILLE, SC 29607
 EPA ID: SCD982126070
 Mailing address: WOODRUFF IND LANE
 GREENVILLE, SC 29607
 Contact: HENRY SUTHERLAND
 Contact address: 107 WOODRUFF IND LANE
 GREENVILLE, SC 29607
 Contact country: US
 Contact telephone: 803-234-5456
 Contact email: Not reported

Map ID
Direction
Distance
Elevation

MAP FINDINGS

Site

Database(s)

EDR ID Number
EPA ID Number

AIR POWER (Continued)

1004780270

EPA Region: 04
Classification: Conditionally Exempt Small Quantity Generator
Description: Handler: generates 100 kg or less of hazardous waste per calendar month, and accumulates 1000 kg or less of hazardous waste at any time; or generates 1 kg or less of acutely hazardous waste per calendar month, and accumulates at any time: 1 kg or less of acutely hazardous waste; or 100 kg or less of any residue or contaminated soil, waste or other debris resulting from the cleanup of a spill, into or on any land or water, of acutely hazardous waste; or generates 100 kg or less of any residue or contaminated soil, waste or other debris resulting from the cleanup of a spill, into or on any land or water, of acutely hazardous waste during any calendar month, and accumulates at any time: 1 kg or less of acutely hazardous waste; or 100 kg or less of any residue or contaminated soil, waste or other debris resulting from the cleanup of a spill, into or on any land or water, of acutely hazardous waste

Owner/Operator Summary:

Owner/operator name: OPERNAME
Owner/operator address: OPERSTREET
OPERCITY, WY 99999
Owner/operator country: Not reported
Owner/operator telephone: 404-555-1212
Owner/operator email: Not reported
Owner/operator fax: Not reported
Owner/operator extension: Not reported
Legal status: Private
Owner/Operator Type: Operator
Owner/Op start date: Not reported
Owner/Op end date: Not reported

Owner/operator name: BILL BALL
Owner/operator address: 1430 TRINITY AVE
HIGH POINT, NC 27260
Owner/operator country: Not reported
Owner/operator telephone: 403-234-5456
Owner/operator email: Not reported
Owner/operator fax: Not reported
Owner/operator extension: Not reported
Legal status: Private
Owner/Operator Type: Owner
Owner/Op start date: Not reported
Owner/Op end date: Not reported

Handler Activities Summary:

U.S. importer of hazardous waste: No
Mixed waste (haz. and radioactive): No
Recycler of hazardous waste: No
Transporter of hazardous waste: No
Treater, storer or disposer of HW: No
Underground injection activity: No
On-site burner exemption: No
Furnace exemption: No
Used oil fuel burner: No
Used oil processor: No
User oil refiner: No

Map ID
Direction
Distance
Elevation

MAP FINDINGS

Site

Database(s)

EDR ID Number
EPA ID Number

AIR POWER (Continued)

1004780270

Used oil fuel marketer to burner: No
Used oil Specification marketer: No
Used oil transfer facility: No
Used oil transporter: No

Hazardous Waste Summary:

. Waste code: D001
. Waste name: IGNITABLE WASTE

. Waste code: D006
. Waste name: CADMIUM

. Waste code: D008
. Waste name: LEAD

. Waste code: D018
. Waste name: BENZENE

. Waste code: D035
. Waste name: METHYL ETHYL KETONE

. Waste code: F002
. Waste name: THE FOLLOWING SPENT HALOGENATED SOLVENTS: TETRACHLOROETHYLENE, METHYLENE CHLORIDE, TRICHLOROETHYLENE, 1,1,1-TRICHLOROETHANE, CHLOROBENZENE, 1,1,2-TRICHLORO-1,2,2-TRIFLUOROETHANE, ORTHO-DICHLOROBENZENE, TRICHLOROFLUOROMETHANE, AND 1,1,2, TRICHLOROETHANE; ALL SPENT SOLVENT MIXTURES/BLENDS CONTAINING, BEFORE USE, A TOTAL OF TEN PERCENT OR MORE (BY VOLUME) OF ONE OR MORE OF THE ABOVE HALOGENATED SOLVENTS OR THOSE SOLVENTS LISTED IN F001, F004, AND F005; AND STILL BOTTOMS FROM THE RECOVERY OF THESE SPENT SOLVENTS AND SPENT SOLVENT MIXTURES.

Violation Status: No violations found

FINDS:

Registry ID: 110002251287

Environmental Interest/Information System

SC-EFIS (South Carolina - Environmental Facility Information System) integrates information on environmental facilities, permits, violations, enforcement actions, and compliance activities needed to support regulatory requirements and target environmental quality improvements for the water, air, solid waste, and hazardous waste program areas. The EFIS was developed by the state of South Carolina and Maine joined their system in 2004.

RCRAInfo is a national information system that supports the Resource Conservation and Recovery Act (RCRA) program through the tracking of events and activities related to facilities that generate, transport, and treat, store, or dispose of hazardous waste. RCRAInfo allows RCRA program staff to track the notification, permit, compliance, and corrective action activities required under RCRA.

Map ID
Direction
Distance
Elevation

MAP FINDINGS

Site

Database(s)

EDR ID Number
EPA ID Number

AIR POWER (Continued)

1004780270

[Click this hyperlink](#) while viewing on your computer to access additional FINDS: detail in the EDR Site Report.

ECHO:

Envid: 1004780270
Registry ID: 110002251287
DFR URL: <http://echo.epa.gov/detailed-facility-report?fid=110002251287>

T96 **BH POLYMERS LLC**
Target **1148 WOODRUFF RD**
Property **GREENVILLE, SC 29607**

FINDS **1016118255**
ECHO **N/A**

Site 1 of 4 in cluster T

Actual:
1009 ft.

FINDS:

Focus Map:
5

Registry ID: 110002231219

Environmental Interest/Information System

AFS (Aerometric Information Retrieval System (AIRS) Facility Subsystem) replaces the former Compliance Data System (CDS), the National Emission Data System (NEDS), and the Storage and Retrieval of Aerometric Data (SAROAD). AIRS is the national repository for information concerning airborne pollution in the United States. AFS is used to track emissions and compliance data from industrial plants. AFS data are utilized by states to prepare State Implementation Plans to comply with regulatory programs and by EPA as an input for the estimation of total national emissions. AFS is undergoing a major redesign to support facility operating permits required under Title V of the Clean Air Act.

SC-EFIS (South Carolina - Environmental Facility Information System) integrates information on environmental facilities, permits, violations, enforcement actions, and compliance activities needed to support regulatory requirements and target environmental quality improvements for the water, air, solid waste, and hazardous waste program areas. The EFIS was developed by the state of South Carolina and Maine joined their system in 2004.

AIR MINOR

[Click this hyperlink](#) while viewing on your computer to access additional FINDS: detail in the EDR Site Report.

ECHO:

Envid: 1016118255
Registry ID: 110002231219
DFR URL: <http://echo.epa.gov/detailed-facility-report?fid=110002231219>

Map ID
Direction
Distance
Elevation

MAP FINDINGS

Site

Database(s)

EDR ID Number
EPA ID Number

T97 **HNA HOLDINGS INC**
Target **1148 WOODRUFF RD**
Property **GREENVILLE, SC 29607**

SC NPDES **S109516295**
SC UIC **N/A**

Site 2 of 4 in cluster T

Actual: NPDES:
1009 ft. Name: HNA HOLDINGS INC/GREENVILLE
Focus Map: Address: 1148 WOODRUFF RD
5 City,State,Zip: GREENVILLE, SC 29607
 Permit: SC0002305
 Permit Status Date: 1999-12-15
 Act/Inactive: INACT
 App Type: NPDES REISSUE
 App Status Date: 01/22/1996
 Permit Contact: PULLEN JAMES C
 Permit Issued Date: 01/22/1996
 Permit Expire Date: 01/31/1999
 Permit Type: WTRNPDESWWTP
 Permit Sub Type: INDUSTRIAL
 Permit Status: CLOSED
 Receiving Stream: UNNAMED TRIB TO LAUREL CREEK
 Address Type: SITE
 Owner Address Type: BUSINESS
 Owner Telephone: 864-288-1631

UIC:
Name: HNA HOLDINGS INC
Address: 1148 WOODRUFF RD
City,State,Zip: GREENVILLE, SC 29607
Permit Number: SCHE03020420
Permit Holder: CELANESE
Former Permit Number: Not reported
Activity: Inactive
Disposition: Closed

Name: HNA HOLDINGS INC
Address: 1148 WOODRUFF RD
City,State,Zip: GREENVILLE, SC 29607
Permit Number: SCHE03000144
Permit Holder: HOECHST CELANESE CORPORATION
Former Permit Number: ALL OF 262
Activity: Inactive
Disposition: Closed

T98 **FIBER INDUSTRIES INC**
Target **WOODRUFF RD AT I-85**
Property **GREENVILLE, SC 29606**

SEMS-ARCHIVE **1000210627**
RCRA NonGen / NLR **SCD041387754**
SC GWCI

Site 3 of 4 in cluster T

Actual: SEMS Archive:
1009 ft. Site ID: 0403279
Focus Map: EPA ID: SCD041387754
5 Cong District: 04
 FIPS Code: 45045
 FF: N
 NPL: Not on the NPL
 Non NPL Status: NFRAP-Site does not qualify for the NPL based on existing information

Map ID
Direction
Distance
Elevation

MAP FINDINGS

Site

Database(s)

EDR ID Number
EPA ID Number

FIBER INDUSTRIES INC (Continued)

1000210627

SEMS Archive Detail:

Region: 04
Site ID: 0403279
EPA ID: SCD041387754
Site Name: FIBER INDUSTRIES INC
NPL: N
FF: N
OU: 00
Action Code: VS
Action Name: ARCH SITE
SEQ: 1
Start Date: Not reported
Finish Date: 1993-12-14 05:00:00
Qual: Not reported
Current Action Lead: EPA Perf In-Hse

Region: 04
Site ID: 0403279
EPA ID: SCD041387754
Site Name: FIBER INDUSTRIES INC
NPL: N
FF: N
OU: 00
Action Code: DS
Action Name: DISCVRY
SEQ: 1
Start Date: 1981-06-01 04:00:00
Finish Date: 1981-06-01 04:00:00
Qual: Not reported
Current Action Lead: EPA Perf

Region: 04
Site ID: 0403279
EPA ID: SCD041387754
Site Name: FIBER INDUSTRIES INC
NPL: N
FF: N
OU: 00
Action Code: SI
Action Name: SI
SEQ: 1
Start Date: Not reported
Finish Date: 1989-01-27 05:00:00
Qual: N
Current Action Lead: St Perf

Region: 04
Site ID: 0403279
EPA ID: SCD041387754
Site Name: FIBER INDUSTRIES INC
NPL: N
FF: N
OU: 00
Action Code: PA
Action Name: PA
SEQ: 1
Start Date: Not reported

Map ID
Direction
Distance
Elevation

MAP FINDINGS

Site

Database(s)

EDR ID Number
EPA ID Number

FIBER INDUSTRIES INC (Continued)

1000210627

Finish Date: 1987-09-03 04:00:00
Qual: L
Current Action Lead: St Perf

RCRA NonGen / NLR:

Date form received by agency: 04/27/2001
Facility name: CICC INC
Facility address: 1148 WOODRUFF RD
GREENVILLE, SC 29607
EPA ID: SCD041387754
Mailing address: PO BOX 5457
GREENVILLE, SC 29606
Contact: RON EDGE
Contact address: PO BOX 5457
GREENVILLE, SC 29606
Contact country: US
Contact telephone: 864-288-1631
Contact email: Not reported
EPA Region: 04
Land type: Private
Classification: Non-Generator
Description: Handler: Non-Generators do not presently generate hazardous waste

Owner/Operator Summary:

Owner/operator name: OPERNAME
Owner/operator address: OPERSTREET
OPERCITY, WY 99999
Owner/operator country: Not reported
Owner/operator telephone: 404-555-1212
Owner/operator email: Not reported
Owner/operator fax: Not reported
Owner/operator extension: Not reported
Legal status: Private
Owner/Operator Type: Operator
Owner/Op start date: Not reported
Owner/Op end date: Not reported
Owner/operator name: CICC ASSOCIATES LTD PARTNERSHIP
Owner/operator address: 2911 GRAND AVE S 4A
COCONUT GROVE, FL 33133
Owner/operator country: Not reported
Owner/operator telephone: 888-656-3134
Owner/operator email: Not reported
Owner/operator fax: Not reported
Owner/operator extension: Not reported
Legal status: Private
Owner/Operator Type: Owner
Owner/Op start date: Not reported
Owner/Op end date: Not reported

Handler Activities Summary:

U.S. importer of hazardous waste: No
Mixed waste (haz. and radioactive): No
Recycler of hazardous waste: No
Transporter of hazardous waste: No

Map ID
Direction
Distance
Elevation

MAP FINDINGS

Site

Database(s)

EDR ID Number
EPA ID Number

FIBER INDUSTRIES INC (Continued)

1000210627

Treater, storer or disposer of HW: No
Underground injection activity: No
On-site burner exemption: No
Furnace exemption: No
Used oil fuel burner: No
Used oil processor: No
Used oil refiner: No
Used oil fuel marketer to burner: No
Used oil Specification marketer: No
Used oil transfer facility: No
Used oil transporter: No

Historical Generators:

Date form received by agency: 01/03/2000
Site name: CICC INC
Classification: Large Quantity Generator

Date form received by agency: 10/13/1998
Site name: CICC INC
Classification: Large Quantity Generator

Date form received by agency: 03/01/1990
Site name: HOECHST CELANESE
Classification: Large Quantity Generator

Hazardous Waste Summary:

- . Waste code: D000
- . Waste name: Not Defined

- . Waste code: D001
- . Waste name: IGNITABLE WASTE

- . Waste code: D002
- . Waste name: CORROSIVE WASTE

- . Waste code: D003
- . Waste name: REACTIVE WASTE

- . Waste code: F001
- . Waste name: THE FOLLOWING SPENT HALOGENATED SOLVENTS USED IN DEGREASING: TETRACHLOROETHYLENE, TRICHLOROETHYLENE, METHYLENE CHLORIDE, 1,1,1-TRICHLOROETHANE, CARBON TETRACHLORIDE AND CHLORINATED FLUOROCARBONS; ALL SPENT SOLVENT MIXTURES/BLENDS USED IN DEGREASING CONTAINING, BEFORE USE, A TOTAL OF TEN PERCENT OR MORE (BY VOLUME) OF ONE OR MORE OF THE ABOVE HALOGENATED SOLVENTS OR THOSE SOLVENTS LISTED IN F002, F004, AND F005; AND STILL BOTTOMS FROM THE RECOVERY OF THESE SPENT SOLVENTS AND SPENT SOLVENT MIXTURES.

- . Waste code: F002
- . Waste name: THE FOLLOWING SPENT HALOGENATED SOLVENTS: TETRACHLOROETHYLENE, METHYLENE CHLORIDE, TRICHLOROETHYLENE, 1,1,1-TRICHLOROETHANE, CHLOROBENZENE, 1,1,2-TRICHLORO-1,2,2-TRIFLUOROETHANE, ORTHO-DICHLOROBENZENE, TRICHLOROFLUOROMETHANE, AND 1,1,2, TRICHLOROETHANE; ALL SPENT SOLVENT MIXTURES/BLENDS CONTAINING, BEFORE USE, A TOTAL OF TEN PERCENT OR MORE (BY VOLUME) OF ONE OR MORE OF THE

Map ID
Direction
Distance
Elevation

MAP FINDINGS

Site

Database(s)

EDR ID Number
EPA ID Number

FIBER INDUSTRIES INC (Continued)

1000210627

ABOVE HALOGENATED SOLVENTS OR THOSE SOLVENTS LISTED IN F001, F004, AND F005; AND STILL BOTTOMS FROM THE RECOVERY OF THESE SPENT SOLVENTS AND SPENT SOLVENT MIXTURES.

- . Waste code: F003
- . Waste name: THE FOLLOWING SPENT NONHALOGENATED SOLVENTS: XYLENE, ACETONE, ETHYL ACETATE, ETHYL BENZENE, ETHYL ETHER, METHYL ISOBUTYL KETONE, N-BUTYL ALCOHOL, CYCLOHEXANONE, AND METHANOL; ALL SPENT SOLVENT MIXTURES/BLENDS CONTAINING, BEFORE USE, ONLY THE ABOVE SPENT NONHALOGENATED SOLVENTS; AND ALL SPENT SOLVENT MIXTURES/BLENDS CONTAINING, BEFORE USE, ONE OR MORE OF THE ABOVE NONHALOGENATED SOLVENTS, AND A TOTAL OF TEN PERCENT OR MORE (BY VOLUME) OF ONE OR MORE OF THOSE SOLVENTS LISTED IN F001, F002, F004, AND F005; AND STILL BOTTOMS FROM THE RECOVERY OF THESE SPENT SOLVENTS AND SPENT SOLVENT MIXTURES.

- . Waste code: F005
- . Waste name: THE FOLLOWING SPENT NONHALOGENATED SOLVENTS: TOLUENE, METHYL ETHYL KETONE, CARBON DISULFIDE, ISOBUTANOL, PYRIDINE, BENZENE, 2-ETHOXYETHANOL, AND 2-NITROPROPANE; ALL SPENT SOLVENT MIXTURES/BLENDS CONTAINING, BEFORE USE, A TOTAL OF TEN PERCENT OR MORE (BY VOLUME) OF ONE OR MORE OF THE ABOVE NONHALOGENATED SOLVENTS OR THOSE SOLVENTS LISTED IN F001, F002, OR F004; AND STILL BOTTOMS FROM THE RECOVERY OF THESE SPENT SOLVENTS AND SPENT SOLVENT MIXTURES.

- . Waste code: P090
- . Waste name: Not Defined

- . Waste code: P105
- . Waste name: SODIUM AZIDE

- . Waste code: U001
- . Waste name: ACETALDEHYDE (I) (OR) ETHANAL (I)

- . Waste code: U002
- . Waste name: 2-PROPANONE (I) (OR) ACETONE (I)

- . Waste code: U013
- . Waste name: Not Defined

- . Waste code: U044
- . Waste name: CHLOROFORM (OR) METHANE, TRICHLORO-

- . Waste code: U048
- . Waste name: O-CHLOROPHENOL (OR) PHENOL, 2-CHLORO-

- . Waste code: U075
- . Waste name: DICHLORODIFLUOROMETHANE (OR) METHANE, DICHLORODIFLUORO-

- . Waste code: U121
- . Waste name: METHANE, TRICHLOROFLUORO- (OR) TRICHLOROMONOFUOROMETHANE

- . Waste code: U123
- . Waste name: FORMIC ACID (C,T)

- . Waste code: U151
- . Waste name: MERCURY

Map ID
Direction
Distance
Elevation

MAP FINDINGS

Site

Database(s)

EDR ID Number
EPA ID Number

FIBER INDUSTRIES INC (Continued)

1000210627

- . Waste code: U154
- . Waste name: METHANOL (I) (OR) METHYL ALCOHOL (I)

- . Waste code: U159
- . Waste name: 2-BUTANONE (I,T) (OR) METHYL ETHYL KETONE (MEK) (I,T)

- . Waste code: U188
- . Waste name: PHENOL

- . Waste code: U196
- . Waste name: PYRIDINE

- . Waste code: U211
- . Waste name: CARBON TETRACHLORIDE (OR) METHANE, TETRACHLORO-

- . Waste code: U226
- . Waste name: ETHANE, 1,1,1-TRICHLORO- (OR) METHYL CHLOROFORM

- . Waste code: U229
- . Waste name: Not Defined

- . Waste code: U239
- . Waste name: BENZENE, DIMETHYL- (I,T) (OR) XYLENE (I)

Facility Has Received Notices of Violations:

- Regulation violated: SR - 262.41
- Area of violation: Generators - Records/Reporting
- Date violation determined: 09/08/1999
- Date achieved compliance: 10/11/1999
- Violation lead agency: State
- Enforcement action: Not reported
- Enforcement action date: 10/13/1999
- Enf. disposition status: Not reported
- Enf. disp. status date: Not reported
- Enforcement lead agency: State
- Proposed penalty amount: Not reported
- Final penalty amount: Not reported
- Paid penalty amount: Not reported

Evaluation Action Summary:

- Evaluation date: 09/08/1999
- Evaluation: FOCUSED COMPLIANCE INSPECTION
- Area of violation: Generators - Records/Reporting
- Date achieved compliance: 10/11/1999
- Evaluation lead agency: State

- Evaluation date: 04/06/1984
- Evaluation: COMPLIANCE EVALUATION INSPECTION ON-SITE
- Area of violation: Not reported
- Date achieved compliance: Not reported
- Evaluation lead agency: EPA-Initiated Oversight/Observation/Training Actions

SC GWIC:

- Bureau: BLWM
- EAP ID: SCD041387754
- Solid Waste Permit #: Not reported
- Bureau of Land & Waste Management File #: 51272

Map ID
 Direction
 Distance
 Elevation

MAP FINDINGS

Site

Database(s)

EDR ID Number
 EPA ID Number

FIBER INDUSTRIES INC (Continued)

1000210627

Permit Number:	Not reported
WPC Permit:	Not reported
Program:	SUPERFUND
Contamination:	VOC, BNA
Petroleum Products:	False
Volatile Organic Compounds:	True
Metals:	False
Nitrates or Potential to Nitrate:	False
Pesticides & Herbicides:	False
Polychlorinated Biphenyls:	False
Base, Neutral, & Acid Extractables:	True
Phenols:	False
Radionuclides Over Max Contaminant Levels:	False
Sources Not In Other Categories:	False
Source:	PPL, S/L, LF
Underground Storage Tanks:	False
Pits, Ponds, & Lagoons:	True
Spills & Leaks:	True
Landfills:	True
Aboveground Storage Tank:	False
Spray Irrigation:	False
Single-Event Spill:	False
Unpermitted Disposal:	False
Septic Tank/Tile Field:	False
Substances Not In Other Categories:	False
Sources of Contamination Undetermined:	False
Assessment:	NO
Monitoring:	YES
Remediation:	YES
Surface Impact:	NO
Drinking Water Well Impact:	NO
Remarks:	BLWM File # 51272. In monitoring and remediation phases.

T99 **ECS LTD (ENGINEERING CONSULTING SVSC LTD)**
Target **1148 WOODRUFF RD**
Property **GREENVILLE, SC 29607**

FINDS **1007259601**
N/A

Site 4 of 4 in cluster T

Actual:
1009 ft.

FINDS:

Focus Map:
5

Registry ID: 110017326650

Environmental Interest/Information System
 SC-EFIS (South Carolina - Environmental Facility Information System) integrates information on environmental facilities, permits, violations, enforcement actions, and compliance activities needed to support regulatory requirements and target environmental quality improvements for the water, air, solid waste, and hazardous waste program areas. The EFIS was developed by the state of South Carolina and Maine joined their system in 2004.

[Click this hyperlink](#) while viewing on your computer to access additional FINDS: detail in the EDR Site Report.

Map ID
Direction
Distance
Elevation

MAP FINDINGS

Site

Database(s)

EDR ID Number
EPA ID Number

100 **FORMER CRESCENT CENTER**
Target **15 CAROLINA POINT PKWY**
Property **GREENVILLE, SC 29607**

SC ASBESTOS **S120982816**
N/A

Actual: **1024 ft.**
Focus Map: **5**

ASBESTOS:
Name: FORMER CRESCENT CENTER
Address: 15 CAROLINA POINT PKWY
Address 2: Not reported
City,State,Zip: GREENVILLE, SC 29607
Permit No: R1706481
Activity: Active/Operating
Bus Phone: 865-933-5902
Co Name: E LUKE GREENE COMPANY INC
District: Greenville EQC Office
Permit Type: AIR-Asbestos Removal
Sub Type: Small Project
Local Facility: Not reported
Disposition: Approved
Description: Not reported
Glove: Not reported
Fri: Not reported
Other: Not reported

101 **FORMER BOYLES FURNITURE**
Target **68 CAROLINA POINT PRKY**
Property **GREENVILLE, SC**

SC ASBESTOS **S120980912**
N/A

Actual: **1004 ft.**
Focus Map: **5**

ASBESTOS:
Name: FORMER BOYLES FURNITURE
Address: 68 CAROLINA POINT PRKY
Address 2: Not reported
City,State,Zip: GREENVILLE, SC
Permit No: Not reported
Activity: Not reported
Bus Phone: Not reported
Co Name: Not reported
District: Greenville EQC Office
Permit Type: Demolition
Sub Type: Not reported
Local Facility: Not reported
Disposition: Not reported
Description: Not reported
Glove: Not reported
Fri: Not reported
Other: Not reported

U102 **PORTRAIT INNOVATIONS**
Target **1129 WOODRUFF RD STE C**
Property **GREENVILLE, SC 29607**

RCRA-CESQG **1009400309**
PA MANIFEST **SCR000767780**

Site 1 of 3 in cluster U

Actual: **1002 ft.**
Focus Map: **5**

RCRA-CESQG:
Date form received by agency: 05/12/2008
Facility name: PORTRAIT INNOVATIONS
Facility address: 1129 WOODRUFF RD STE C
GREENVILLE, SC 29607
EPA ID: SCR000767780

Map ID
Direction
Distance
Elevation

MAP FINDINGS

Site

Database(s)

EDR ID Number
EPA ID Number

PORTRAIT INNOVATIONS (Continued)

1009400309

Mailing address: AYRSLEY TOWN BLVD STE 200
CHARLOTTE, NC 28273
Contact: DANNA BROOM
Contact address: AYRSLEY TOWN BLVD STE 200
CHARLOTTE, NC 28273
Contact country: US
Contact telephone: 704-499-9300
Contact email: Not reported
EPA Region: 04
Land type: Private
Classification: Conditionally Exempt Small Quantity Generator
Description: Handler: generates 100 kg or less of hazardous waste per calendar month, and accumulates 1000 kg or less of hazardous waste at any time; or generates 1 kg or less of acutely hazardous waste per calendar month, and accumulates at any time: 1 kg or less of acutely hazardous waste; or 100 kg or less of any residue or contaminated soil, waste or other debris resulting from the cleanup of a spill, into or on any land or water, of acutely hazardous waste; or generates 100 kg or less of any residue or contaminated soil, waste or other debris resulting from the cleanup of a spill, into or on any land or water, of acutely hazardous waste during any calendar month, and accumulates at any time: 1 kg or less of acutely hazardous waste; or 100 kg or less of any residue or contaminated soil, waste or other debris resulting from the cleanup of a spill, into or on any land or water, of acutely hazardous waste

Owner/Operator Summary:

Owner/operator name: PORTRAIT INNOVATIONS
Owner/operator address: AYRSLEY TOWN BLVD STE 200
CHARLOTTE, NC 28273
Owner/operator country: US
Owner/operator telephone: 704-499-9300
Owner/operator email: Not reported
Owner/operator fax: Not reported
Owner/operator extension: Not reported
Legal status: Private
Owner/Operator Type: Operator
Owner/Op start date: 04/24/2006
Owner/Op end date: Not reported

Owner/operator name: PORTRAIT INNOVATIONS
Owner/operator address: AYRSLEY TOWN BLVD STE 200
CHARLOTTE, NC 28273
Owner/operator country: US
Owner/operator telephone: 704-499-9300
Owner/operator email: Not reported
Owner/operator fax: Not reported
Owner/operator extension: Not reported
Legal status: Private
Owner/Operator Type: Owner
Owner/Op start date: 04/24/2006
Owner/Op end date: Not reported

Handler Activities Summary:

U.S. importer of hazardous waste: No
Mixed waste (haz. and radioactive): No

Map ID
Direction
Distance
Elevation

MAP FINDINGS

Site

Database(s)

EDR ID Number
EPA ID Number

PORTRAIT INNOVATIONS (Continued)

1009400309

Recycler of hazardous waste: No
Transporter of hazardous waste: No
Treater, storer or disposer of HW: No
Underground injection activity: No
On-site burner exemption: No
Furnace exemption: No
Used oil fuel burner: No
Used oil processor: No
User oil refiner: No
Used oil fuel marketer to burner: No
Used oil Specification marketer: No
Used oil transfer facility: No
Used oil transporter: No

Historical Generators:

Date form received by agency: 10/02/2007
Site name: PORTRAIT INNOVATIONS
Classification: Small Quantity Generator

Date form received by agency: 07/23/2007
Site name: PORTRAIT INNOVATIONS
Classification: Small Quantity Generator

Date form received by agency: 04/24/2006
Site name: PORTRAIT INNOVATIONS
Classification: Small Quantity Generator

Hazardous Waste Summary:

. Waste code: D011
. Waste name: SILVER

Violation Status: No violations found

Evaluation Action Summary:

Evaluation date: 05/09/2006
Evaluation: COMPLIANCE ASSISTANCE VISIT
Area of violation: Not reported
Date achieved compliance: Not reported
Evaluation lead agency: State

Manifest Details:

Year: 2009
Manifest Number: 002844762FLE
Manifest Type: TSD Copy
Generator EPA Id: SCR000767780
Generator Date: 09/03/2009
Mailing Address: Not reported
Mailing City, St, Zip: Not reported
Contact Name: Not reported
Contact Phone: 704-847-4927
TSD EPA Id: PAD085690592
TSD Date: Not reported
TSD Facility Name: REPUBLIC ENVIRONMENTAL SYSTEMS OF PA INC
TSD Facility Address: 2869 SANDSTONE DRIVE
TSD Facility City: HATFIELD

Map ID
Direction
Distance
Elevation

MAP FINDINGS

Site

Database(s)

EDR ID Number
EPA ID Number

PORTRAIT INNOVATIONS (Continued)

1009400309

TSD Facility State: PA
Facility Telephone: Not reported
Page Number: 1
Line Number: 1
Waste Number: D011
Container Number: 1
Container Type: Fiberboard or plastic drums, barrels, kegs
Waste Quantity: 15
Unit: Gallons (liquids only)
Handling Code: Not reported
TSP EPA Id: Not reported
Date TSP Sig: Not reported

Year: 2008
Manifest Number: 003219428JJK
Manifest Type: TSD Copy
Generator EPA Id: SCR000767780
Generator Date: 01/10/2008
Mailing Address: Not reported
Mailing City,St,Zip: Not reported
Contact Name: Not reported
Contact Phone: 704-847-4927
TSD EPA Id: PAD085690592
TSD Date: Not reported
TSD Facility Name: REPUBLIC ENVIRONMENTAL SYSTEMS OF PA INC
TSD Facility Address: 2869 SANDSTONE DRIVE
TSD Facility City: HATFIELD
TSD Facility State: PA
Facility Telephone: Not reported
Page Number: 1
Line Number: 1
Waste Number: D011
Container Number: 3
Container Type: Fiberboard or plastic drums, barrels, kegs
Waste Quantity: 45
Unit: Gallons (liquids only)
Handling Code: Not reported
TSP EPA Id: Not reported
Date TSP Sig: Not reported

Year: 2007
Manifest Number: 003221391JJK
Manifest Type: Not reported
Generator EPA Id: SCR000767780
Generator Date: 12/03/2007
Mailing Address: Not reported
Mailing City,St,Zip: Not reported
Contact Name: JOHNNY GROSSO
Contact Phone: 704-847-4927
TSD EPA Id: PAD085690592
TSD Date: Not reported
TSD Facility Name: REPUBLIC ENVIRONMENTAL SYSTEMS OF PA INC
TSD Facility Address: 2869 SANDSTONE DRIVE
TSD Facility City: HATFIELD
TSD Facility State: PA
Facility Telephone: Not reported
Page Number: 1

Map ID
Direction
Distance
Elevation

MAP FINDINGS

Site

Database(s)

EDR ID Number
EPA ID Number

PORTRAIT INNOVATIONS (Continued)

1009400309

Line Number: 1
Waste Number: D011
Container Number: 2
Container Type: Fiberboard or plastic drums, barrels, kegs
Waste Quantity: 30
Unit: Gallons (liquids only)
Handling Code: Not reported
TSP EPA Id: Not reported
Date TSP Sig: Not reported

Year: 2007
Manifest Number: 002446409JJK
Manifest Type: Not reported
Generator EPA Id: SCR000767780
Generator Date: 08/21/2007
Mailing Address: Not reported
Mailing City,St,Zip: Not reported
Contact Name: JOHNNY GROSSO
Contact Phone: 704-847-4927
TSD EPA Id: PAD085690592
TSD Date: Not reported
TSD Facility Name: REPUBLIC ENVIRONMENTAL SYSTEMS OF PA INC
TSD Facility Address: 2869 SANDSTONE DRIVE
TSD Facility City: HATFIELD
TSD Facility State: PA
Facility Telephone: Not reported

Page Number: 1
Line Number: 1
Waste Number: D011
Container Number: 2
Container Type: Fiberboard or plastic drums, barrels, kegs
Waste Quantity: 30
Unit: Gallons (liquids only)
Handling Code: Not reported
TSP EPA Id: Not reported
Date TSP Sig: Not reported

Year: 2007
Manifest Number: 002446406JJK
Manifest Type: Not reported
Generator EPA Id: SCR000767780
Generator Date: 08/07/2007
Mailing Address: Not reported
Mailing City,St,Zip: Not reported
Contact Name: JOHNNY GROSSO
Contact Phone: 704-847-4927
TSD EPA Id: PAD085690592
TSD Date: Not reported
TSD Facility Name: REPUBLIC ENVIRONMENTAL SYSTEMS OF PA INC
TSD Facility Address: 2869 SANDSTONE DRIVE
TSD Facility City: HATFIELD
TSD Facility State: PA
Facility Telephone: Not reported
Page Number: 1
Line Number: 1
Waste Number: D011
Container Number: 2

Map ID
Direction
Distance
Elevation

MAP FINDINGS

Site

Database(s)

EDR ID Number
EPA ID Number

PORTRAIT INNOVATIONS (Continued)

1009400309

Container Type: Fiberboard or plastic drums, barrels, kegs
Waste Quantity: 30
Unit: Gallons (liquids only)
Handling Code: Not reported
TSP EPA Id: Not reported
Date TSP Sig: Not reported

Year: 2007
Manifest Number: 002446412JJK
Manifest Type: Not reported
Generator EPA Id: SCR000767780
Generator Date: 09/12/2007
Mailing Address: Not reported
Mailing City,St,Zip: Not reported
Contact Name: JOHNNY GROSSO
Contact Phone: 704-847-4927
TSD EPA Id: PAD085690592
TSD Date: Not reported
TSD Facility Name: REPUBLIC ENVIRONMENTAL SYSTEMS OF PA INC
TSD Facility Address: 2869 SANDSTONE DRIVE
TSD Facility City: HATFIELD
TSD Facility State: PA
Facility Telephone: Not reported
Page Number: 1
Line Number: 1
Waste Number: D011
Container Number: 2
Container Type: Fiberboard or plastic drums, barrels, kegs
Waste Quantity: 30
Unit: Gallons (liquids only)
Handling Code: Not reported
TSP EPA Id: Not reported
Date TSP Sig: Not reported

Year: 2007
Manifest Number: 003221416JJK
Manifest Type: Not reported
Generator EPA Id: SCR000767780
Generator Date: 11/15/2007
Mailing Address: Not reported
Mailing City,St,Zip: Not reported
Contact Name: JOHNNY GROSSO
Contact Phone: 704-847-4927
TSD EPA Id: PAD085690592
TSD Date: Not reported
TSD Facility Name: REPUBLIC ENVIRONMENTAL SYSTEMS OF PA INC
TSD Facility Address: 2869 SANDSTONE DRIVE
TSD Facility City: HATFIELD
TSD Facility State: PA
Facility Telephone: Not reported
Page Number: 1
Line Number: 1
Waste Number: D011
Container Number: 3
Container Type: Fiberboard or plastic drums, barrels, kegs
Waste Quantity: 45
Unit: Gallons (liquids only)

Map ID
Direction
Distance
Elevation

MAP FINDINGS

Site

Database(s)

EDR ID Number
EPA ID Number

PORTRAIT INNOVATIONS (Continued)

1009400309

Handling Code: Not reported
TSP EPA Id: Not reported
Date TSP Sig: Not reported

Year: 2007
Manifest Number: 003221427JJK
Manifest Type: Not reported
Generator EPA Id: SCR000767780
Generator Date: 11/26/2007
Mailing Address: Not reported
Mailing City,St,Zip: Not reported
Contact Name: JOHNNY GROSSO
Contact Phone: 704-847-4927
TSD EPA Id: PAD085690592
TSD Date: Not reported
TSD Facility Name: REPUBLIC ENVIRONMENTAL SYSTEMS OF PA INC
TSD Facility Address: 2869 SANDSTONE DRIVE
TSD Facility City: HATFIELD
TSD Facility State: PA
Facility Telephone: Not reported
Page Number: 1
Line Number: 1
Waste Number: D011
Container Number: 3
Container Type: Fiberboard or plastic drums, barrels, kegs
Waste Quantity: 45
Unit: Gallons (liquids only)
Handling Code: Not reported
TSP EPA Id: Not reported
Date TSP Sig: Not reported

Year: 2007
Manifest Number: 003221403JJK
Manifest Type: Not reported
Generator EPA Id: SCR000767780
Generator Date: 12/11/2007
Mailing Address: Not reported
Mailing City,St,Zip: Not reported
Contact Name: JOHNNY GROSSO
Contact Phone: 704-847-4927
TSD EPA Id: PAD085690592
TSD Date: Not reported
TSD Facility Name: REPUBLIC ENVIRONMENTAL SYSTEMS OF PA INC
TSD Facility Address: 2869 SANDSTONE DRIVE
TSD Facility City: HATFIELD
TSD Facility State: PA
Facility Telephone: Not reported
Page Number: 1
Line Number: 1
Waste Number: D011
Container Number: 2
Container Type: Fiberboard or plastic drums, barrels, kegs
Waste Quantity: 30
Unit: Gallons (liquids only)
Handling Code: Not reported
TSP EPA Id: Not reported
Date TSP Sig: Not reported

Map ID
Direction
Distance
Elevation

MAP FINDINGS

Site

Database(s)

EDR ID Number
EPA ID Number

PORTRAIT INNOVATIONS (Continued)

1009400309

Year: 2007
Manifest Number: 000299532FLE
Manifest Type: Not reported
Generator EPA Id: SCR000767780
Generator Date: 02/16/2007
Mailing Address: Not reported
Mailing City,St,Zip: Not reported
Contact Name: JOHNNY GROSSO
Contact Phone: 704-847-4927
TSD EPA Id: PAD085690592
TSD Date: Not reported
TSD Facility Name: REPUBLIC ENVIRONMENTAL SYSTEMS OF PA INC
TSD Facility Address: 2869 SANDSTONE DRIVE
TSD Facility City: HATFIELD
TSD Facility State: PA
Facility Telephone: Not reported
Page Number: 1
Line Number: 1
Waste Number: D011
Container Number: 1
Container Type: Fiberboard or plastic drums, barrels, kegs
Waste Quantity: 13
Unit: Gallons (liquids only)
Handling Code: Not reported
TSP EPA Id: Not reported
Date TSP Sig: Not reported

[Click this hyperlink](#) while viewing on your computer to access
1 additional PA_MANIFEST: record(s) in the EDR Site Report.

U103 **PORTRAIT INNOVATIONS**
Target **1129 WOODRUFF RD STE C**
Property **GREENVILLE, SC 29607**

FINDS **1009459453**
ECHO **N/A**

Site 2 of 3 in cluster U

Actual: FINDS:
1002 ft.

Focus Map: Registry ID: 110024832868
5

Environmental Interest/Information System
RCRAInfo is a national information system that supports the Resource Conservation and Recovery Act (RCRA) program through the tracking of events and activities related to facilities that generate, transport, and treat, store, or dispose of hazardous waste. RCRAInfo allows RCRA program staff to track the notification, permit, compliance, and corrective action activities required under RCRA.

[Click this hyperlink](#) while viewing on your computer to access
additional FINDS: detail in the EDR Site Report.

ECHO:
Envid: 1009459453
Registry ID: 110024832868
DFR URL: <http://echo.epa.gov/detailed-facility-report?fid=110024832868>

Map ID
Direction
Distance
Elevation

MAP FINDINGS

Site

Database(s)

EDR ID Number
EPA ID Number

U104 BRASHIER POLK CLEANERS INC
Target 1170 A WOODRUFF RD
Property GREENVILLE, SC 29607

SC SHWS S107454524
SC DRYCLEANERS N/A

Site 3 of 3 in cluster U

Actual: SHWS:
1001 ft. Name: BRASHIER POLK CLEANERS INC
Focus Map: Address: 1170 A WOODRUFF RD
5 City,State,Zip: GREENVILLE, SC 29607
EPA ID: SCDRY0050352

Drycleaners:
BLWM Number: 50352
Rank: III
Priority Group Explanation: III

105
Target 1140 WOODRUFF RD
Property GREENVILLE, SC

SC SPILLS S112336052
N/A

SPILL:
Actual: Name: Not reported
1015 ft. Add1: 1140 WOODRUFF RD
Focus Map: City,State,Zip: GREENVILLE, SC
5 Incident ID number: 88802168
Incident Name: 201204941
District Logged In: Not reported
Date DHEC notified: 11/24/2012
DHEC notification: 20:54:23
Observed date: 11/24/2012
observed Time: Not reported
Spill Date: 11/24/2012
Spill Time: Not reported
Duration: Not reported
Created Date: 11/27/2012
Updated Date: 02/04/2013
District Name: Greenville EQC Office
PRP Last Name: Not reported
PRP First Name: Not reported
Incident substance type: Hazardous Material
Received by Name: MARY BRIGHT
Revised by Name: TODD PLATING
Transportation: Not reported
Surface water affected: Not reported
Lead Investigator Name: Not reported
CCBEP: No
Water body: Not reported
Caller Last Name: Not reported
Caller name: Not reported
Caller phone number: Not reported
Caller extension: Not reported
Caller organization: Not reported
Substance: Not reported
Quantity: Not reported
Units: Not reported
Recovered: Not reported
Recovered Units: Not reported
Comments: Not reported

MAP FINDINGS

Map ID
 Direction
 Distance
 Elevation

Site

Database(s)

EDR ID Number
 EPA ID Number

V106 **SHOPS AT GREENRIDGE**
Target **1137 WOODRUFF RD, STE A**
Property **GREENVILLE, SC 29607**

SC SHWS **S122875676**
N/A

Site 1 of 11 in cluster V

Actual: **SHWS:**
987 ft. Name: SHOPS AT GREENRIDGE
Focus Map: Address: 1137 WOODRUFF RD, STE A
5 City,State,Zip: GREENVILLE, SC 29607-4115
 EPA ID: SCS123457697

V107 **SHOPS AT GREENRIDGE**
Target **1137 WOODRUFF RD**
Property **GREENVILLE, SC 29607**

SC AUL **S118559112**
SC VCP **N/A**
SC BROWNFIELDS
SC ALLSITES

Site 2 of 11 in cluster V

Actual: Name: SHOPS AT GREENRIDGE
987 ft. Address: 1137 WOODRUFF RD
Focus Map: City,State,Zip: GREENVILLE, SC 29607-4115
5 GREENVILLE, SC 29607-4115:
 Owner: GREENRIDGE SHOPS INC
 Latitude / Longitude: 34.82563 / -82.29571
 Project Status: COMP
 Execute Date: 05/05/2016
 Restriction File Date: 04/26/2017
 Cleanup Contract Complete Date: 05/12/2017
 Project Complete Date: 05/12/2017
 File Number: 58335
 Land Use Restriction: Not yet determined.
 Contamination on Site: Please call 803-898-2000 for this information.
 Brownfield Type: Not reported
 Fund 128(A) Utilized: No
 Respond Action Planned: No
 Acreage: 0.8

VCP:

Name: SHOPS AT GREENRIDGE
 Address: 1137 WOODRUFF RD
 City,State,Zip: GREENVILLE, SC 29607-4115
 Person Company: GREENRIDGE SHOPS INC
 Prim Address 1: 191 N WACKER DR
 Prim Address 2: STE 2500
 Prim City: CHICAGO
 Prim State: IL
 Prim Zip: 60606
 Type Brownfield: Not reported
 Contact: THOMAS KELLY
 Status code: COMP
 File Number: 58335
 Exec Date: 5-May-16
 Contract Mailed Date: 26-Jan-16
 Date Terminated: Not reported
 Contract #: 16-6379-NRP
 Contract Type: NRP
 Contract Manager: BERENBROK MARK K
 Acreage: 0.88
 COC Issued Date: 12-May-17

Map ID
Direction
Distance
Elevation

MAP FINDINGS

Site

Database(s)

EDR ID Number
EPA ID Number

SHOPS AT GREENRIDGE (Continued)

S118559112

RC Executed Date: 26-Apr-17
I C Received: 20-Jan-16
Workplan Due: Not reported
Workplan Receive: 25-Apr-16
Workplan Reviewed: 18-May-16
Workplan Approved: Not reported
Report Receive: 8-Jul-16
Report Reviewed: 26-Jul-16
Report Approved: Not reported
Cap Approved: Not reported

SC BROWNFIELD:

Name: SHOPS AT GREENRIDGE
Address: 1137 WOODRUFF RD
City,State,Zip: GREENVILLE, SC 29607-4115
Contract Number: 16-6379-NRP
Contract Type: NRP
File Number: 58335
Contract Manager: BERENBROK MARK K
Person Company: GREENRIDGE SHOPS INC
Primary Address1: 191 N WACKER DR
Primary Address2: STE 2500
Primary City: CHICAGO
Primary State Code: IL
Primary Zip Code: 60606
Type Brownfield: Not reported
Acreage: 0.88
Contract Executed: 5-May-16
COC Date Issued: 12-May-17
RC Executed: 26-Apr-17
Contact: THOMAS KELLY
Status Code: COMP
IC Received: 20-Jan-16
Workplan Due: Not reported
Workplan Received: 25-Apr-16
Workplan Reviewed: 18-May-16
Workplan Approved: Not reported
Report Received: 8-Jul-16
Report Reviewed: 26-Jul-16
Report Approved: Not reported
Cap Approved: Not reported
Contract Mailed: 26-Jan-16
Date Terminated: Not reported

ALLSITES:

Name: SHOPS AT GREENRIDGE
Address: 1137 WOODRUFF RD
City,State,Zip: GREENVILLE, SC 29607-4115
Address2: STE A
Brownfield: Not reported
Brownfield Type: Not reported
Funds Used: No
Resp Action: No
Permit Number: Not reported
Program: Not reported
Owner: GREENRIDGE SHOPS INC

Map ID
Direction
Distance
Elevation

MAP FINDINGS

Site

Database(s)

EDR ID Number
EPA ID Number

SHOPS AT GREENRIDGE (Continued)

S118559112

Project Status Code: COMP
Execute Date: 05/05/2016
Restrictions Filed Date: 4/26/2017
Cleanup Contract Complete Date: 05/12/2017
Project Complete Date: 5/12/2017
File Number: 58335
Land Use Restriction: Not yet determined.
Contamination On Site: Please call 803-898-2000 for this information.
Acreage: 0.8
Soil Contamination Desc: Not reported
Soil COCS: Not reported
SW Sed Contamination Desc: Not reported
SW COCS: Not reported
GW Contamination Desc: Not reported
GW COCS: Not reported
Air Contamination Desc: Not reported
Air COCS: Not reported
Lat: 34.82563
Long: -82.29571

W108 KISH CORP
Target 1139 WOODRUFF RD & GARLINGTON
Property GREENVILLE, SC 29607

FINDS 1007238974
N/A

Site 1 of 4 in cluster W

Actual: FINDS:
981 ft.

Focus Map: Registry ID: 110017105318
5

Environmental Interest/Information System
SC-EFIS (South Carolina - Environmental Facility Information System) integrates information on environmental facilities, permits, violations, enforcement actions, and compliance activities needed to support regulatory requirements and target environmental quality improvements for the water, air, solid waste, and hazardous waste program areas. The EFIS was developed by the state of South Carolina and Maine joined their system in 2004.

[Click this hyperlink](#) while viewing on your computer to access additional FINDS: detail in the EDR Site Report.

W109 BLUE JAY CORP
Target 1139 WOODRUFF RD
Property GREENVILLE, SC

SC RGA LUST S114804918
N/A

Site 2 of 4 in cluster W

Actual: RGA LUST:
979 ft. 2012 BLUE JAY CORP 1139 WOODRUFF RD

Focus Map: 2011 BLUE JAY CORP 1139 WOODRUFF RD
5

Map ID
Direction
Distance
Elevation

MAP FINDINGS

Site

Database(s)

EDR ID Number
EPA ID Number

AMERADA HESS STATION 40380 (Continued)

1004780950

Owner/operator extension: Not reported
Legal status: Private
Owner/Operator Type: Owner
Owner/Op start date: Not reported
Owner/Op end date: Not reported

Owner/operator name: AMERADA HESS CORP
Owner/operator address: 1 HESS PLAZA
WOODBRIDGE, NJ 07095

Owner/operator country: US
Owner/operator telephone: 732-750-6000
Owner/operator email: Not reported
Owner/operator fax: Not reported
Owner/operator extension: Not reported
Legal status: Private
Owner/Operator Type: Operator
Owner/Op start date: 10/03/2006
Owner/Op end date: Not reported

Handler Activities Summary:

U.S. importer of hazardous waste: No
Mixed waste (haz. and radioactive): No
Recycler of hazardous waste: No
Transporter of hazardous waste: No
Treater, storer or disposer of HW: No
Underground injection activity: No
On-site burner exemption: No
Furnace exemption: No
Used oil fuel burner: No
Used oil processor: No
User oil refiner: No
Used oil fuel marketer to burner: No
Used oil Specification marketer: No
Used oil transfer facility: No
Used oil transporter: No

Historical Generators:

Date form received by agency: 01/08/1998
Site name: HESS STATION 40380
Classification: Conditionally Exempt Small Quantity Generator

Hazardous Waste Summary:

. Waste code: D000
. Waste name: Not Defined

. Waste code: D001
. Waste name: IGNITABLE WASTE

. Waste code: D018
. Waste name: BENZENE

Violation Status: No violations found

FINDS:

Map ID
 Direction
 Distance
 Elevation

MAP FINDINGS

Site

Database(s)

EDR ID Number
 EPA ID Number

AMERADA HESS STATION 40380 (Continued)

1004780950

Registry ID: 110002258333

Environmental Interest/Information System

SC-EFIS (South Carolina - Environmental Facility Information System) integrates information on environmental facilities, permits, violations, enforcement actions, and compliance activities needed to support regulatory requirements and target environmental quality improvements for the water, air, solid waste, and hazardous waste program areas. The EFIS was developed by the state of South Carolina and Maine joined their system in 2004.

RCRAInfo is a national information system that supports the Resource Conservation and Recovery Act (RCRA) program through the tracking of events and activities related to facilities that generate, transport, and treat, store, or dispose of hazardous waste. RCRAInfo allows RCRA program staff to track the notification, permit, compliance, and corrective action activities required under RCRA.

[Click this hyperlink](#) while viewing on your computer to access additional FINDS: detail in the EDR Site Report.

ECHO:

Envid: 1004780950
 Registry ID: 110002258333
 DFR URL: <http://echo.epa.gov/detailed-facility-report?fid=110002258333>

V112
 Target
 Property

**SOUTHERN BELL GNVLSCWR
 MILLER & WOODRUFF RDS
 GREENVILLE, SC**

**SC RGA LUST S114821513
 N/A**

Site 3 of 11 in cluster V

**Actual:
 981 ft.**

RGA LUST:

**Focus Map:
 5**

2012	SOUTHERN BELL GNVLSCWR	MILLER & WOODRUFF RDS
2011	SOUTHERN BELL GNVLSCWR	MILLER & WOODRUFF RDS
2010	SOUTHERN BELL GNVLSCWR	MILLER & WOODRUFF RDS
2009	SOUTHERN BELL GNVLSCWR	MILLER & WOODRUFF RDS
2008	SOUTHERN BELL GNVLSCWR	MILLER & WOODRUFF RDS
2007	SOUTHERN BELL GNVLSCWR	MILLER & WOODRUFF RDS
2006	SOUTHERN BELL GNVLSCWR	MILLER & WOODRUFF RDS
2005	SOUTHERN BELL GNVLSCWR	MILLER & WOODRUFF RDS
2004	SOUTHERN BELL GNVLSCWR	MILLER & WOODRUFF RDS
2003	SOUTHERN BELL GNVLSCWR	MILLER & WOODRUFF RDS
2001	SOUTHERN BELL GNVLSCWR	MILLER & WOODRUFF RDS
2000	SOUTHERN BELL GNVLSCWR	MILLER & WOODRUFF RDS

Map ID
Direction
Distance
Elevation

MAP FINDINGS

Site

Database(s)

EDR ID Number
EPA ID Number

BRASHIER POLK CLEANERS INC (Continued)

1001081480

Owner/operator country: US
Owner/operator telephone: 999-999-9999
Owner/operator email: Not reported
Owner/operator fax: Not reported
Owner/operator extension: Not reported
Legal status: Private
Owner/Operator Type: Operator
Owner/Op start date: 11/13/2007
Owner/Op end date: Not reported

Handler Activities Summary:

U.S. importer of hazardous waste: No
Mixed waste (haz. and radioactive): No
Recycler of hazardous waste: No
Transporter of hazardous waste: No
Treater, storer or disposer of HW: No
Underground injection activity: No
On-site burner exemption: No
Furnace exemption: No
Used oil fuel burner: No
Used oil processor: No
User oil refiner: No
Used oil fuel marketer to burner: No
Used oil Specification marketer: No
Used oil transfer facility: No
Used oil transporter: No

Historical Generators:

Date form received by agency: 10/10/1994
Site name: BRASHIER POLK CLEANERS INC
Classification: Small Quantity Generator

Hazardous Waste Summary:

. Waste code: F001
. Waste name: THE FOLLOWING SPENT HALOGENATED SOLVENTS USED IN DEGREASING: TETRACHLOROETHYLENE, TRICHLOROETHYLENE, METHYLENE CHLORIDE, 1,1,1-TRICHLOROETHANE, CARBON TETRACHLORIDE AND CHLORINATED FLUOROCARBONS; ALL SPENT SOLVENT MIXTURES/BLENDS USED IN DEGREASING CONTAINING, BEFORE USE, A TOTAL OF TEN PERCENT OR MORE (BY VOLUME) OF ONE OR MORE OF THE ABOVE HALOGENATED SOLVENTS OR THOSE SOLVENTS LISTED IN F002, F004, AND F005; AND STILL BOTTOMS FROM THE RECOVERY OF THESE SPENT SOLVENTS AND SPENT SOLVENT MIXTURES.

Violation Status: No violations found

V117 RED ROBIN
Target 1170 WOODRUFF RD
Property GREENVILLE, SC 29607

FINDS 1007232801
ECHO N/A

Site 8 of 11 in cluster V

Actual: 986 ft. FINDS:
Focus Map: 5 Registry ID: 110002251063
Environmental Interest/Information System

Map ID
 Direction
 Distance
 Elevation

MAP FINDINGS

Site

Database(s)

EDR ID Number
 EPA ID Number

RED ROBIN (Continued)

1007232801

SC-EFIS (South Carolina - Environmental Facility Information System) integrates information on environmental facilities, permits, violations, enforcement actions, and compliance activities needed to support regulatory requirements and target environmental quality improvements for the water, air, solid waste, and hazardous waste program areas. The EFIS was developed by the state of South Carolina and Maine joined their system in 2004.

RCRAInfo is a national information system that supports the Resource Conservation and Recovery Act (RCRA) program through the tracking of events and activities related to facilities that generate, transport, and treat, store, or dispose of hazardous waste. RCRAInfo allows RCRA program staff to track the notification, permit, compliance, and corrective action activities required under RCRA.

Registry ID: 110017041164

Environmental Interest/Information System

SC-EFIS (South Carolina - Environmental Facility Information System) integrates information on environmental facilities, permits, violations, enforcement actions, and compliance activities needed to support regulatory requirements and target environmental quality improvements for the water, air, solid waste, and hazardous waste program areas. The EFIS was developed by the state of South Carolina and Maine joined their system in 2004.

[Click this hyperlink](#) while viewing on your computer to access additional FINDS: detail in the EDR Site Report.

ECHO:

Envid: 1007232801
 Registry ID: 110002251063
 DFR URL: <http://echo.epa.gov/detailed-facility-report?fid=110002251063>

V118 **RED ROBIN FOODS**
Target **1170 WOODRUFF RD**
Property **GREENVILLE, SC 29607**

EDR Hist Auto **1020170107**
N/A

Site 9 of 11 in cluster V

Actual: EDR Hist Auto
986 ft.

Focus Map:	Year:	Name:	Type:
5	2007	RED ROBIN FOODS	Gasoline Service Stations
	2008	RED ROBIN FOODS	Gasoline Service Stations
	2009	RED ROBIN FOODS	Gasoline Service Stations
	2010	RED ROBIN FOODS	Gasoline Service Stations
	2011	RED ROBIN FOODS	Gasoline Service Stations
	2012	RED ROBIN FOODS	Gasoline Service Stations
	2013	RED ROBIN FOODS	Gasoline Service Stations
	2014	RED ROBIN FOODS	Gasoline Service Stations

Map ID
Direction
Distance
Elevation

MAP FINDINGS

Site

Database(s)

EDR ID Number
EPA ID Number

V119 **RED ROBIN**
Target **1170 WOODRUFF RD**
Property **GREENVILLE, SC**

SC LUST **U003625565**
SC UST **N/A**
SC Financial Assurance
SC GWCI

Site 10 of 11 in cluster V

Actual: LUST:
986 ft. Name: RED ROBIN
Focus Map: Address: 1170 WOODRUFF RD
5 City,State,Zip: GREENVILLE, SC 29607
 Release Number: 1
 Facility ID: 10194
 Release Status Number: 1
 Substance: PETRO
 Tank Owner Company Name: REMOCA CORP
 Tank Owner Last Name: REMOCA CORP
 Tank Owner First name: Not reported
 NFA Date: Not reported
 Tank Owner City: MAULDIN
 Confirmed Date: Not reported
 Release Date: 06/11/1996
 EID: 33946811
 Local Facility District: Greenville EQC Office
 SCRBCA Class Number: 2BA
 Release Fin Type Code: WS
 Qualified: Y
 Release Source: Not reported
 Local Fac Last Name: RED ROBIN
 Local Fac First Name: Not reported
 User Name: LOOPERAM
 Cleanup Initiated Date: 07/31/1996
 Prefix: P
 Total Score: 1

LUST:
Release Date: 03/30/2007
Cleanup Complete Date: Not reported
Depth to Ground Water: 13.16
Ground Water Flow Direction: NE
Release Number: 2
Confirmed date: 09/05/2007
RP Name: REMOCA CORP
RP Address: PO BOX 17181
RP City: GREENVILLE
RP State: SC
RP Zip: 29606
SCRBCA Class Code: CLASS2BA
Project Manager: BRINEY, STEPHANIE M
Release Fin Type Code: W25

Release Date: 06/11/1996
Cleanup Complete Date: Not reported
Depth to Ground Water: 13.16
Ground Water Flow Direction: NE
Release Number: 1
Confirmed date: 07/31/1996
RP Name: CROWN CENTRAL LLC
RP Address: 1 N CHARLES ST STE 2000
RP City: BALTIMORE
RP State: MD

Map ID
Direction
Distance
Elevation

MAP FINDINGS

Site

Database(s)

EDR ID Number
EPA ID Number

RED ROBIN (Continued)

U003625565

RP Zip: 21201-3759
SCRBCA Class Code: CLASS2BA
Project Manager: BRINEY, STEPHANIE M
Release Fin Type Code: WS

Name: RED ROBIN
Address: 1170 WOODRUFF RD
City,State,Zip: GREENVILLE, SC 29607
Release Number: 2
Facility ID: 10194
Release Status Number: 1
Substance: PETROL
Tank Owner Company Name: REMOCA CORP
Tank Owner Last Name: REMOCA CORP
Tank Owner First name: Not reported
NFA Date: Not reported
Tank Owner City: MAULDIN
Confirmed Date: Not reported
Release Date: 03/30/2007
EID: 33946811
Local Facility District: Greenville EQC Office
SCRBCA Class Number: 2BA
Release Fin Type Code: WS
Qualified: Y
Release Source: Not reported
Local Fac Last Name: RED ROBIN
Local Fac First Name: Not reported
User Name: LOOPERAM
Cleanup Initiated Date: 09/05/2007
Prefix: P
Total Score: 1

LUST:

Release Date: 03/30/2007
Cleanup Complete Date: Not reported
Depth to Ground Water: 13.16
Ground Water Flow Direction: NE
Release Number: 2
Confirmed date: 09/05/2007
RP Name: REMOCA CORP
RP Address: PO BOX 17181
RP City: GREENVILLE
RP State: SC
RP Zip: 29606
SCRBCA Class Code: CLASS2BA
Project Manager: BRINEY, STEPHANIE M
Release Fin Type Code: W25

Release Date: 06/11/1996
Cleanup Complete Date: Not reported
Depth to Ground Water: 13.16
Ground Water Flow Direction: NE
Release Number: 1
Confirmed date: 07/31/1996
RP Name: CROWN CENTRAL LLC
RP Address: 1 N CHARLES ST STE 2000
RP City: BALTIMORE

Map ID
Direction
Distance
Elevation

MAP FINDINGS

Site

Database(s)

EDR ID Number
EPA ID Number

RED ROBIN (Continued)

U003625565

RP State: MD
RP Zip: 21201-3759
SCRBCA Class Code: CLASS2BA
Project Manager: BRINEY, STEPHANIE M
Release Fin Type Code: WS

UST:

Name: RED ROBIN
Address: 1170 WOODRUFF RD
City: GREENVILLE
Facility ID: 10194
Permit: P 10194
Owner: REMOCA CORP
Owner Address: PO BOX 513
Owner City, st, zip: MAULDIN SC 29662
Owner Phone: 864-288-7325

Tank ID: 1
Status: **Currently in Use**
Capacity: 10000
Product: Gasoline
Calcage: 0

Name: RED ROBIN
Address: 1170 WOODRUFF RD
City: GREENVILLE

Tank ID: 2
Status: **Currently in Use**
Capacity: 10000
Product: Gasoline
Calcage: 0

Name: RED ROBIN
Address: 1170 WOODRUFF RD
City: GREENVILLE

Tank ID: 3
Status: **Currently in Use**
Capacity: 10000
Product: Gasoline Super/Prem
Calcage: 0

SC Financial Assurance 3:

Name: RED ROBIN
Address: 1170 WOODRUFF RD
City,State,Zip: GREENVILLE, SC 29607
Owner Name: REMOCA CORP
Owner Address: PO BOX 513
Owner City: MAULDIN
Owner State: SC
Owner Zip: 29662
Mechanism: Self Insurance 280.101
Date Expired: 05/01/2019
Bill: 3

Map ID
 Direction
 Distance
 Elevation

MAP FINDINGS

Site

Database(s)

EDR ID Number
 EPA ID Number

RED ROBIN (Continued)

U003625565

SC GWIC:
 Bureau: BLWM
 EAP ID: Not reported
 Solid Waste Permit #: Not reported
 Bureau of Land & Waste Management File #: Not reported
 Permit Number: 10194
 WPC Permit: Not reported
 Program: DUST
 Contamination: PETRO
 Petroleum Products: True
 Volatile Organic Compounds: False
 Metals: False
 Nitrates or Potential to Nitrate: False
 Pesticides & Herbicides: False
 Polychlorinated Biphenyls: False
 Base, Neutral, & Acid Extractables: False
 Phenols: False
 Radionuclides Over Max Contaminant Levels: False
 Sources Not In Other Categories: False
 Source: UST
 Underground Storage Tanks: True
 Pits, Ponds, & Lagoons: False
 Spills & Leaks: False
 Landfills: False
 Aboveground Storage Tank: False
 Spray Irrigation: False
 Single-Event Spill: False
 Unpermitted Disposal: False
 Septic Tank/Tile Field: False
 Substances Not In Other Categories: False
 Sources of Contamination Undetermined: False
 Assessment: No
 Monitoring: Yes
 Remediation: No
 Surface Impact: No
 Drinking Water Well Impact: No
 Remarks: Site ID # 10194. RBCA Classification 2BA5. Inactive.

V120 SOUTHERN BELL GNVLSCWR
Target MILLER & WOODRUFF RDS
Property GREENVILLE, SC 29607

FINDS 1007243177
N/A

Site 11 of 11 in cluster V

Actual: 981 ft.

FINDS:

Focus Map: 5

Registry ID: 110017149398

Environmental Interest/Information System

SC-EFIS (South Carolina - Environmental Facility Information System) integrates information on environmental facilities, permits, violations, enforcement actions, and compliance activities needed to support regulatory requirements and target environmental quality improvements for the water, air, solid waste, and hazardous waste program areas. The EFIS was developed by the state of South Carolina and Maine joined their system in 2004.

Map ID
 Direction
 Distance
 Elevation

MAP FINDINGS

Site

Database(s)

EDR ID Number
 EPA ID Number

SOUTHERN BELL GNVLSCWR (Continued)

1007243177

[Click this hyperlink](#) while viewing on your computer to access additional FINDS: detail in the EDR Site Report.

X121 **C & A CABINET & GRANITE**
Target **10 WOODRUFF OAK LANE**
Property **GREENVILLE, SC 29607**

FINDS **1016446715**
 N/A

Site 1 of 2 in cluster X

Actual:
1014 ft.

FINDS:

Focus Map:
5

Registry ID: 110056156886

Environmental Interest/Information System

ICIS (Integrated Compliance Information System) is the Integrated Compliance Information System and provides a database that, when complete, will contain integrated Enforcement and Compliance information across most of EPA's programs. The vision for ICIS is to replace EPA's independent databases that contain Enforcement data with a single repository for that information. Currently, ICIS contains all Federal Administrative and Judicial enforcement actions. This information is maintained in ICIS by EPA in the Regional offices and it Headquarters. A future release of ICIS will replace the Permit Compliance System (PCS) which supports the NPDES and will integrate that information with Federal actions already in the system. ICIS also has the capability to track other activities occurring in the Region that support Compliance and Enforcement programs. These include; Incident Tracking, Compliance Assistance, and Compliance Monitoring.

[Click this hyperlink](#) while viewing on your computer to access additional FINDS: detail in the EDR Site Report.

Y122 **GARLINGTON STATION SHOPPING CENTER**
Target **1143 WOODRUFF RD**
Property **GREENVILLE, SC 29607**

SC ASBESTOS **S119117740**
 N/A

Site 1 of 3 in cluster Y

Actual:
969 ft.

ASBESTOS:

Focus Map:
5

Name: GARLINGTON STATION SHOPPING CENTER
 Address: 1143 WOODRUFF RD
 Address 2: Not reported
 City,State,Zip: GREENVILLE, SC 29607
 Permit No: R1505331
 Activity: Active/Operating
 Bus Phone: 864-354-5704
 Co Name: DUNCAN LLC
 District: Greenville EQC Office
 Permit Type: AIR-Asbestos Removal
 Sub Type: NF NESHAP
 Local Facility: Not reported
 Disposition: Approved
 Description: Not reported
 Glove: Not reported

Map ID
Direction
Distance
Elevation

MAP FINDINGS

Site

Database(s)

EDR ID Number
EPA ID Number

GARLINGTON STATION SHOPPING CENTER (Continued)

S119117740

Fri: Not reported
Other: Not reported

Y123 **GARLINGTON STATION SHOPPING CENTER**
Target **1143 WOODRUFF RD**
Property **GREENVILLE, SC 29607**

SC ASBESTOS **S119118264**
N/A

Site 2 of 3 in cluster Y

Actual: ASBESTOS:
969 ft. Name: GARLINGTON STATION SHOPPING CENTER
Focus Map: Address: 1143 WOODRUFF RD
5 Address 2: Not reported
 City,State,Zip: GREENVILLE, SC 29607
 Permit No: R1507212
 Activity: Active/Operating
 Bus Phone: 864-354-5704
 Co Name: DUNCAN LLC
 District: Greenville EQC Office
 Permit Type: AIR-Asbestos Removal
 Sub Type: Disposal
 Local Facility: Not reported
 Disposition: Approved
 Description: Not reported
 Glove: Not reported
 Fri: Not reported
 Other: Not reported

X124 **BEERS YORK**
Target **1164 WOODRUFF RD**
Property **GREENVILLE, SC 29606**

FINDS **1007259820**
N/A

Site 2 of 2 in cluster X

Actual: FINDS:
1019 ft.
Focus Map: Registry ID: 110017328952
5
 Environmental Interest/Information System
 SC-EFIS (South Carolina - Environmental Facility Information System)
 integrates information on environmental facilities, permits,
 violations, enforcement actions, and compliance activities needed to
 support regulatory requirements and target environmental quality
 improvements for the water, air, solid waste, and hazardous waste
 program areas. The EFIS was developed by the state of South Carolina
 and Maine joined their system in 2004.

[Click this hyperlink](#) while viewing on your computer to access
additional FINDS: detail in the EDR Site Report.

Map ID
Direction
Distance
Elevation

MAP FINDINGS

Site

Database(s)

EDR ID Number
EPA ID Number

BLUE JAY CORP (Continued)

U003730081

Release Date: 02/23/2010
Cleanup Complete Date: Not reported
Depth to Ground Water: 15.02
Ground Water Flow Direction: E
Release Number: 1
Confirmed date: 02/23/2010
RP Name: JALALIMOADAM
RP Address: PO BOX 17181
RP City: GREENVILLE
RP State: SC
RP Zip: 29606
SCRBCA Class Code: CLASS3BF
Project Manager: ORGAIN, DAVID H
Release Fin Type Code: W25

UST:

Name: BLUE JAY CORP
Address: 1139 WOODRUFF RD
City: GREENVILLE
Facility ID: 12607
Permit: P 12607
Owner: KISH CORP
Owner Address: PO BOX 513
Owner City, st, zip: MAULDIN SC 29662
Owner Phone: 864-201-0000

Tank ID: 1
Status: Abandoned
Capacity: 10000
Product: Gasoline RUL
Calcage: 0

Name: BLUE JAY CORP
Address: 1139 WOODRUFF RD
City: GREENVILLE

Tank ID: 2
Status: Abandoned
Capacity: 10000
Product: Gasoline RUL
Calcage: 0

Name: BLUE JAY CORP
Address: 1139 WOODRUFF RD
City: GREENVILLE

Tank ID: 3
Status: Abandoned
Capacity: 10000
Product: Gasoline Super/Prem
Calcage: 0

Name: BLUE JAY CORP
Address: 1139 WOODRUFF RD
City: GREENVILLE

Map ID
Direction
Distance
Elevation

MAP FINDINGS

Site

Database(s)

EDR ID Number
EPA ID Number

BLUE JAY CORP (Continued)

U003730081

Tank ID: 4
Status: **Abandoned**
Capacity: 10000
Product: Diesel fuel
Calclage: 0

SC Financial Assurance 3:

Name: BLUE JAY CORP
Address: 1139 WOODRUFF RD
City,State,Zip: GREENVILLE, SC 29607
Owner Name: KISH CORP
Owner Address: PO BOX 513
Owner City: MAULDIN
Owner State: SC
Owner Zip: 29662
Mechanism: Self Insurance 280.101 / Letter of Credit
Date Expired: 05/01/2014
Bill: 0

127 **ALL CREATURES GREAT & SMALL ANIMAL HOSPITAL**
Target **50 WOODRUFF OAKS PARK**
Property **GREENVILLE, SC 29607**

FINDS **1007257927**
N/A

FINDS:

Actual: Registry ID: 110017309072
1019 ft.

Focus Map: Environmental Interest/Information System
5 SC-EFIS (South Carolina - Environmental Facility Information System) integrates information on environmental facilities, permits, violations, enforcement actions, and compliance activities needed to support regulatory requirements and target environmental quality improvements for the water, air, solid waste, and hazardous waste program areas. The EFIS was developed by the state of South Carolina and Maine joined their system in 2004.

[Click this hyperlink](#) while viewing on your computer to access additional FINDS: detail in the EDR Site Report.

Z128 **SOUTHERN BELL GNVLSCWR**
Target **MILLER & WOODRUFF RDS**
Property **GREENVILLE, SC**

SC LUST **U003525356**
SC UST **N/A**

Site 2 of 2 in cluster Z

Actual: LUST:
992 ft. Name: SOUTHERN BELL GNVLSCWR
Focus Map: Address: MILLER & WOODRUFF RDS
5 City,State,Zip: GREENVILLE, SC 29
Release Number: 1
Facility ID: 04048
Release Status Number: Not reported
Substance: PETRO
Tank Owner Company Name: BELLSOUTH TELECOMMUNIC
Tank Owner Last Name: Not reported

Map ID
 Direction
 Distance
 Elevation

MAP FINDINGS

Site

Database(s)

EDR ID Number
 EPA ID Number

SOUTHERN BELL GNVLSCWR (Continued)

U003525356

Tank Owner First name: Not reported
 NFA Date: 06/30/1995
 Tank Owner City: Not reported
 Confirmed Date: Not reported
 Release Date: 06/19/1995
 EID: Not reported
 Local Facility District: Not reported
 SCRBCA Class Number: Not reported
 Release Fin Type Code: Not reported
 Qualified: Not reported
 Release Source: Not reported
 Local Fac Last Name: Not reported
 Local Fac First Name: Not reported
 User Name: WISNEWBJ
 Cleanup Initiated Date: 06/19/1995
 Prefix: Not reported
 Total Score: Not reported

UST:

Name: SOUTHERN BELL GNVLSCWR
 Address: MILLER & WOODRUFF RDS
 City: GREENVILLE
 Facility ID: 04048
 Permit: N 04048
 Owner: BELLSOUTH TELECOMMUNICATIONS
 Owner Address: 7825 RED TOP RD
 Owner City, st, zip: MACCLENNY FL 32063
 Owner Phone: 214-741-0350

Tank ID: 1
Status: Abandoned
 Capacity: 1000
 Product: Kerosene
 Calcage: 5

129 FIBER INDUSTRIES INC
Target INT I-85 & WOODRUFF RD
Property GREENVILLE, SC 29602

SC SHWS S109694589
SC AUL N/A
SC VCP
SC ALLSITES

Actual: SHWS:
1026 ft. Name: FIBER INDUSTRIES INC
 Address: INT I-85 & WOODRUFF RD
Focus Map: City,State,Zip: GREENVILLE, SC 29602
5 EPA ID: SCD041387754

Name: FIBER INDUSTRIES INC
 Address: INT I-85 & WOODRUFF RD
 City,State,Zip: GREENVILLE, SC 29602

GREENVILLE, SC 29602:
 Owner: GREENBRAND LLC
 Latitude / Longitude: 34.82428 / -82.30403
 Project Status: ACTIVE
 Execute Date: 01/05/2001
 Restriction File Date: 06/06/2017
 Cleanup Contract Complete Date: 06/09/2017
 Project Complete Date: 06/09/2017

Map ID
Direction
Distance
Elevation

MAP FINDINGS

Site

Database(s)

EDR ID Number
EPA ID Number

FIBER INDUSTRIES INC (Continued)

S109694589

File Number: 51272
Land Use Restriction: NO GROUNDWATER USE;NO GW,;NO SINGLE FAMILY RES, BARRIERS OVER SOIL
Contamination on Site: Volatile Organic Compounds, Metals, Base Neutral Acid Extractables
Brownfield Type: Hazardous Substances
Fund 128(A) Utilized: No
Respond Action Planned: Yes
Acreage: 125

VCP:

Name: FIBER INDUSTRIES INC
Address: INT I-85 & WOODRUFF RD
City,State,Zip: GREENVILLE, SC 29602
Person Company: HOECHST CELANESE CORPORATION
Prim Address 1: Not reported
Prim Address 2: Not reported
Prim City: Not reported
Prim State: Not reported
Prim Zip: Not reported
Type Brownfield: Hazardous Substances
Contact: Not reported
Status code: ACTIVE
File Number: 51272
Exec Date: Not reported
Contract Mailed Date: Not reported
Date Terminated: Not reported
Contract #: 90-09-SW
Contract Type: RP
Contract Manager: Not reported
Acreage: Not reported
COC Issued Date: Not reported
RC Executed Date: Not reported
I C Received: Not reported
Workplan Due: Not reported
Workplan Receive: Not reported
Workplan Reviewed: Not reported
Workplan Approved: Not reported
Report Receive: Not reported
Report Reviewed: Not reported
Report Approved: Not reported
Cap Approved: Not reported

ALLSITES:

Name: FIBER INDUSTRIES INC
Address: INT I-85 & WOODRUFF RD
City,State,Zip: GREENVILLE, SC 29602
Brownfield: No
Brownfield Type: Hazardous Substances
Funds Used: No
Resp Action: Yes
Permit Number: SCD041387754
Program: SF
Owner: GREENBRAND LLC
Project Status Code: ACTIVE
Execute Date: 01/05/2001
Restrictions Filed Date: 6/6/2017
Cleanup Contract Complete Date: 06/09/2017

Map ID
Direction
Distance
Elevation

MAP FINDINGS

Site

Database(s)

EDR ID Number
EPA ID Number

FIBER INDUSTRIES INC (Continued)

S109694589

Project Complete Date: 6/9/2017
File Number: 51272
Land Use Restriction: NO GROUNDWATER USE;NO GW,;NO SINGLE FAMILY RES, BARRIERS OVER SOIL
Contamination On Site: Volatile Organic Compounds, Metals, Base Neutral Acid Extractables
Acreage: 125
Soil Contamination Desc: Not reported
Soil COCS: Not reported
SW Sed Contamination Desc: Not reported
SW COCS: Not reported
GW Contamination Desc: G/W Contamination
GW COCS: CVOCs
Air Contamination Desc: Not reported
Air COCS: Not reported
Lat: 34.82428
Long: -82.30403

130 **MICHAEL A ZABEL D C**
Target **1178 WOODRUFF RD**
Property **GREENVILLE, SC 29607**

FINDS **1007257908**
 N/A

FINDS:

Actual: Registry ID: 110017308885
978 ft.

Focus Map: Environmental Interest/Information System
5 SC-EFIS (South Carolina - Environmental Facility Information System) integrates information on environmental facilities, permits, violations, enforcement actions, and compliance activities needed to support regulatory requirements and target environmental quality improvements for the water, air, solid waste, and hazardous waste program areas. The EFIS was developed by the state of South Carolina and Maine joined their system in 2004.

[Click this hyperlink](#) while viewing on your computer to access additional FINDS: detail in the EDR Site Report.

131 **BELLSOUTH:GREENVILLE-MILLER RD**
Target **1330 MILLER ROAD**
Property **GREENVILLE, SC 29607**

FINDS **1007244283**
 N/A

FINDS:

Actual: Registry ID: 110017160828
981 ft.

Focus Map: Environmental Interest/Information System
5 AFS (Aerometric Information Retrieval System (AIRS) Facility Subsystem) replaces the former Compliance Data System (CDS), the National Emission Data System (NEDS), and the Storage and Retrieval of Aerometric Data (SAROAD). AIRS is the national repository for information concerning airborne pollution in the United States. AFS is used to track emissions and compliance data from industrial plants. AFS data are utilized by states to prepare State Implementation Plans to comply with regulatory programs and by EPA as an input for the estimation of total national emissions. AFS is undergoing a major redesign to support facility operating permits required under Title V

Map ID
Direction
Distance
Elevation

MAP FINDINGS

Site

Database(s)

EDR ID Number
EPA ID Number

BELLSOUTH:GREENVILLE-MILLER RD (Continued)

1007244283

of the Clean Air Act.

SC-EFIS (South Carolina - Environmental Facility Information System) integrates information on environmental facilities, permits, violations, enforcement actions, and compliance activities needed to support regulatory requirements and target environmental quality improvements for the water, air, solid waste, and hazardous waste program areas. The EFIS was developed by the state of South Carolina and Maine joined their system in 2004.

AIR EMISSIONS CLASSIFICATION UNKNOWN

[Click this hyperlink](#) while viewing on your computer to access additional FINDS: detail in the EDR Site Report.

AA132 ENVIROPACT INC
Target 1200 WOODRUFF RD STE A 9
Property GREENVILLE, SC 29607

FINDS 1005790397
N/A

Site 1 of 8 in cluster AA

Actual: FINDS:
962 ft.

Focus Map: Registry ID: 110002234653
5

Environmental Interest/Information System
SC-EFIS (South Carolina - Environmental Facility Information System) integrates information on environmental facilities, permits, violations, enforcement actions, and compliance activities needed to support regulatory requirements and target environmental quality improvements for the water, air, solid waste, and hazardous waste program areas. The EFIS was developed by the state of South Carolina and Maine joined their system in 2004.

[Click this hyperlink](#) while viewing on your computer to access additional FINDS: detail in the EDR Site Report.

AA133 DAKOTA GENERAL CONTRACTOR, LLC
Target 1200 WOODRUFF ROAD, UNIT H-29
Property GREENVILLE, SC 29607

FINDS 1016446718
N/A

Site 2 of 8 in cluster AA

Actual: FINDS:
962 ft.

Focus Map: Registry ID: 110056156911
5

Environmental Interest/Information System
ICIS (Integrated Compliance Information System) is the Integrated Compliance Information System and provides a database that, when complete, will contain integrated Enforcement and Compliance information across most of EPA's programs. The vision for ICIS is to replace EPA's independent databases that contain Enforcement data with a single repository for that information. Currently, ICIS contains all

Map ID
Direction
Distance
Elevation

MAP FINDINGS

Site

Database(s)

EDR ID Number
EPA ID Number

DAKOTA GENERAL CONTRACTOR, LLC (Continued)

1016446718

Federal Administrative and Judicial enforcement actions. This information is maintained in ICIS by EPA in the Regional offices and it Headquarters. A future release of ICIS will replace the Permit Compliance System (PCS) which supports the NPDES and will integrate that information with Federal actions already in the system. ICIS also has the capability to track other activities occurring in the Region that support Compliance and Enforcement programs. These include; Incident Tracking, Compliance Assistance, and Compliance Monitoring.

[Click this hyperlink](#) while viewing on your computer to access additional FINDS: detail in the EDR Site Report.

AA134 **D R HORTON INC**
Target **1200 WOODRUFF RD G13**
Property **GREENVILLE, SC 29607**

FINDS **1007837909**
 N/A

Site 3 of 8 in cluster AA

Actual: **FINDS:**
962 ft.

Focus Map: Registry ID: 110020019004
5

Environmental Interest/Information System
SC-EFIS (South Carolina - Environmental Facility Information System) integrates information on environmental facilities, permits, violations, enforcement actions, and compliance activities needed to support regulatory requirements and target environmental quality improvements for the water, air, solid waste, and hazardous waste program areas. The EFIS was developed by the state of South Carolina and Maine joined their system in 2004.

[Click this hyperlink](#) while viewing on your computer to access additional FINDS: detail in the EDR Site Report.

AA135 **GME ENGINEERING**
Target **1200 WOODRUFF ROAD, C-23**
Property **GREENVILLE, SC 29607**

FINDS **1007229723**
 N/A

Site 4 of 8 in cluster AA

Actual: **FINDS:**
962 ft.

Focus Map: Registry ID: 110017009388
5

Environmental Interest/Information System
SC-EFIS (South Carolina - Environmental Facility Information System) integrates information on environmental facilities, permits, violations, enforcement actions, and compliance activities needed to support regulatory requirements and target environmental quality improvements for the water, air, solid waste, and hazardous waste program areas. The EFIS was developed by the state of South Carolina and Maine joined their system in 2004.

Map ID
Direction
Distance
Elevation

MAP FINDINGS

Site

Database(s)

EDR ID Number
EPA ID Number

GME ENGINEERING (Continued)

1007229723

[Click this hyperlink](#) while viewing on your computer to access additional FINDS: detail in the EDR Site Report.

AA136 **PULTE HOME CORPORATION**
Target **1200 WOODRUFF RD STE G3**
Property **GREENVILLE, SC 29607**

FINDS **1007240260**
N/A

Site 5 of 8 in cluster AA

Actual: FINDS:
962 ft.

Focus Map: Registry ID: 110017118867
5

Environmental Interest/Information System
SC-EFIS (South Carolina - Environmental Facility Information System) integrates information on environmental facilities, permits, violations, enforcement actions, and compliance activities needed to support regulatory requirements and target environmental quality improvements for the water, air, solid waste, and hazardous waste program areas. The EFIS was developed by the state of South Carolina and Maine joined their system in 2004.

[Click this hyperlink](#) while viewing on your computer to access additional FINDS: detail in the EDR Site Report.

AA137 **BUNNELL-LAMMONS ENGINEERING INC**
Target **1200 WOODRUFF RD**
Property **GREENVILLE, SC 29607**

FINDS **1007235533**
N/A

Site 6 of 8 in cluster AA

Actual: FINDS:
962 ft.

Focus Map: Registry ID: 110017069562
5

Environmental Interest/Information System
SC-EFIS (South Carolina - Environmental Facility Information System) integrates information on environmental facilities, permits, violations, enforcement actions, and compliance activities needed to support regulatory requirements and target environmental quality improvements for the water, air, solid waste, and hazardous waste program areas. The EFIS was developed by the state of South Carolina and Maine joined their system in 2004.

[Click this hyperlink](#) while viewing on your computer to access additional FINDS: detail in the EDR Site Report.

MAP FINDINGS

Map ID Direction Distance Elevation		Database(s)	EDR ID Number EPA ID Number
--	--	-------------	--------------------------------

AA138	ULTIMATE GUTTER GUARD	FINDS	1023386073
Target	1200 WOODRUFF ROAD		N/A
Property	GREENVILLE, SC 29607		

Site 7 of 8 in cluster AA

Actual: FINDS:
962 ft.

Focus Map: Registry ID: 110066857306
5

Environmental Interest/Information System
 ICIS (Integrated Compliance Information System) is the Integrated Compliance Information System and provides a database that, when complete, will contain integrated Enforcement and Compliance information across most of EPA's programs. The vision for ICIS is to replace EPA's independent databases that contain Enforcement data with a single repository for that information. Currently, ICIS contains all Federal Administrative and Judicial enforcement actions. This information is maintained in ICIS by EPA in the Regional offices and it Headquarters. A future release of ICIS will replace the Permit Compliance System (PCS) which supports the NPDES and will integrate that information with Federal actions already in the system. ICIS also has the capability to track other activities occurring in the Region that support Compliance and Enforcement programs. These include; Incident Tracking, Compliance Assistance, and Compliance Monitoring.

[Click this hyperlink](#) while viewing on your computer to access additional FINDS: detail in the EDR Site Report.

AA139	AIKEN MITCHELL CONSTRUCTION	FINDS	1016445040
Target	1200 WOODRUFF ROAD, UNIT G-2		N/A
Property	GREENVILLE, SC 29606		

Site 8 of 8 in cluster AA

Actual: FINDS:
962 ft.

Focus Map: Registry ID: 110056131671
5

Environmental Interest/Information System
 ICIS (Integrated Compliance Information System) is the Integrated Compliance Information System and provides a database that, when complete, will contain integrated Enforcement and Compliance information across most of EPA's programs. The vision for ICIS is to replace EPA's independent databases that contain Enforcement data with a single repository for that information. Currently, ICIS contains all Federal Administrative and Judicial enforcement actions. This information is maintained in ICIS by EPA in the Regional offices and it Headquarters. A future release of ICIS will replace the Permit Compliance System (PCS) which supports the NPDES and will integrate that information with Federal actions already in the system. ICIS also has the capability to track other activities occurring in the Region that support Compliance and Enforcement programs. These include; Incident Tracking, Compliance Assistance, and Compliance Monitoring.

[Click this hyperlink](#) while viewing on your computer to access additional FINDS: detail in the EDR Site Report.

Map ID
Direction
Distance
Elevation

MAP FINDINGS

Site

Database(s)

EDR ID Number
EPA ID Number

AB140 DCI MANAGEMENT GROUP INC
Target 1401C WOODRUFF RD
Property GREENVILLE, SC 29607

EDR Hist Cleaner 1019969876
N/A

Site 1 of 4 in cluster AB

Actual: EDR Hist Cleaner
938 ft.

Focus Map:
6

Year:	Name:	Type:
2001	DRYCLEAN USA OF FLORIDA INC	Drycleaning Plants, Except Rugs
2002	DRYCLEAN USA OF FLORIDA INC	Drycleaning Plants, Except Rugs
2003	DRYCLEAN USA OF FLORIDA INC	Drycleaning Plants, Except Rugs
2004	DCI MANAGEMENT GROUP INC	Drycleaning Plants, Except Rugs
2005	DCI MANAGEMENT GROUP INC	Drycleaning Plants, Except Rugs
2006	DCI MANAGEMENT GROUP INC	Drycleaning Plants, Except Rugs
2007	DCI MANAGEMENT GROUP INC	Drycleaning Plants, Except Rugs

141 SHERWIN WILLIAMS #3651
Target 1258 WOODRUFF ROAD
Property GREENVILLE, SC 29607

PA MANIFEST S111432106
N/A

Manifest Details:

Actual: 951 ft.
Focus Map: 5

Year:	2009
Manifest Number:	002841684FLE
Manifest Type:	TSD Copy
Generator EPA Id:	SCR000767178
Generator Date:	08/25/2009
Mailing Address:	Not reported
Mailing City, St, Zip:	Not reported
Contact Name:	Not reported
Contact Phone:	NULL
TSD EPA Id:	PAD085690592
TSD Date:	Not reported
TSD Facility Name:	REPUBLIC ENVIRONMENTAL SYSTEMS OF PA INC
TSD Facility Address:	2869 SANDSTONE DRIVE
TSD Facility City:	HATFIELD
TSD Facility State:	PA
Facility Telephone:	Not reported
Page Number:	1
Line Number:	1
Waste Number:	D001
Container Number:	4
Container Type:	Fiberboard or plastic drums, barrels, kegs
Waste Quantity:	220
Unit:	Gallons (liquids only)
Handling Code:	Not reported
TSP EPA Id:	Not reported
Date TSP Sig:	Not reported

Map ID
Direction
Distance
Elevation

MAP FINDINGS

Site

Database(s)

EDR ID Number
EPA ID Number

AC142 **FRANKIES FUN PARK**
Target **45 PARK WOODRUFF DR**
Property **GREENVILLE, SC 29607**

FINDS **1007234772**
 N/A

Site 1 of 2 in cluster AC

Actual: **FINDS:**
988 ft.

Focus Map: Registry ID: 110017061560
5

Environmental Interest/Information System
SC-EFIS (South Carolina - Environmental Facility Information System)
integrates information on environmental facilities, permits,
violations, enforcement actions, and compliance activities needed to
support regulatory requirements and target environmental quality
improvements for the water, air, solid waste, and hazardous waste
program areas. The EFIS was developed by the state of South Carolina
and Maine joined their system in 2004.

[Click this hyperlink](#) while viewing on your computer to access
additional FINDS: detail in the EDR Site Report.

AC143 **FRANKIES FUN PARK**
Target **45 PARK WOODRUFF DR**
Property **GREENVILLE, SC**

SC UST **U003930590**
SC Financial Assurance **N/A**

Site 2 of 2 in cluster AC

Actual: **UST:**
988 ft. Name: FRANKIES FUN PARK
Focus Map: Address: 45 PARK WOODRUFF DR
5 City: GREENVILLE
 Facility ID: 18388
 Permit: P 18388
 Owner: GODLEY GROUP LTD
 Owner Address: 667 E BAY ST
 Owner City, st, zip: CHARLESTON SC 29403
 Owner Phone: 843-853-5016

Tank ID: 1
Status: **Currently in Use**
Capacity: 1000
Product: Gasoline RUL
Calcage: 0

SC Financial Assurance 3:

Name: FRANKIES FUN PARK
Address: 45 PARK WOODRUFF DR
City,State,Zip: GREENVILLE, SC 29607
Owner Name: GODLEY GROUP LTD
Owner Address: 667 E BAY ST
Owner City: CHARLESTON
Owner State: SC
Owner Zip: 29403
Mechanism: Self Insurance 280.101
Date Expired: 05/01/2019
Bill: 1

Map ID
Direction
Distance
Elevation

MAP FINDINGS

Site

Database(s)

EDR ID Number
EPA ID Number

AB144 **RITE AID 11638**
Target **1400 WOODRUFF RD**
Property **GREENVILLE, SC 29507**

RCRA NonGen / NLR **1015750311**
US AIRS **SCR000775973**
FINDS
ECHO

Site 2 of 4 in cluster AB

Actual:
944 ft.

RCRA NonGen / NLR:

Focus Map:
6

Date form received by agency: 08/10/2015
Facility name: RITE AID 11638
Facility address: 1400 WOODRUFF RD
GREENVILLE, SC 29507
EPA ID: SCR000775973
Mailing address: HUNTER LN ATTN EH&S
CAMP HILL, PA 17011
Contact: DAVID CROZIER
Contact address: HUNTER LN
CAMP HILL, PA 17011
Contact country: US
Contact telephone: 717-730-8225
Contact email: EHS@RITEAID.COM
EPA Region: 04
Classification: Non-Generator
Description: Handler: Non-Generators do not presently generate hazardous waste

Owner/Operator Summary:

Owner/operator name: RITE AID CORP
Owner/operator address: HUNTER LN
CAMP HILL, PA 17011
Owner/operator country: US
Owner/operator telephone: 717-761-2633
Owner/operator email: Not reported
Owner/operator fax: Not reported
Owner/operator extension: Not reported
Legal status: Private
Owner/Operator Type: Operator
Owner/Op start date: 09/19/2012
Owner/Op end date: Not reported

Owner/operator name: ECKERD CORP
Owner/operator address: HUNTER LN
CAMP HILL, PA 17011
Owner/operator country: US
Owner/operator telephone: 717-761-2633
Owner/operator email: Not reported
Owner/operator fax: Not reported
Owner/operator extension: Not reported
Legal status: Private
Owner/Operator Type: Owner
Owner/Op start date: 09/19/2012
Owner/Op end date: Not reported

Handler Activities Summary:

U.S. importer of hazardous waste: No
Mixed waste (haz. and radioactive): No
Recycler of hazardous waste: No
Transporter of hazardous waste: No
Treater, storer or disposer of HW: No
Underground injection activity: No

Map ID
Direction
Distance
Elevation

MAP FINDINGS

Site

Database(s)

EDR ID Number
EPA ID Number

RITE AID 11638 (Continued)

1015750311

On-site burner exemption: No
Furnace exemption: No
Used oil fuel burner: No
Used oil processor: No
User oil refiner: No
Used oil fuel marketer to burner: No
Used oil Specification marketer: No
Used oil transfer facility: No
Used oil transporter: No

Historical Generators:

Date form received by agency: 09/19/2012
Site name: RITE AID 11638
Classification: Conditionally Exempt Small Quantity Generator

Hazardous Waste Summary:

. Waste code: D001
. Waste name: IGNITABLE WASTE

. Waste code: D002
. Waste name: CORROSIVE WASTE

. Waste code: D007
. Waste name: CHROMIUM

. Waste code: D009
. Waste name: MERCURY

. Waste code: D010
. Waste name: SELENIUM

. Waste code: D024
. Waste name: M-CRESOL

. Waste code: P001
. Waste name: 2H-1-BENZOPYRAN-2-ONE, 4-HYDROXY-3-(3-OXO-1-PHENYLBUTYL)-, & SALTS, WHEN PRESENT AT CONCENTRATIONS GREATER THAN 0.3% (OR) WARFARIN, & SALTS, WHEN PRESENT AT CONCENTRATIONS GREATER THAN 0.3%

. Waste code: P075
. Waste name: NICOTINE, & SALTS (OR) PYRIDINE, 3-(1-METHYL-2-PYRROLIDINYL)-,(S)-, & SALTS

Violation Status: No violations found

US AIRS MINOR:

Envid: 1015750311
Region Code: 04
Programmatic ID: AIR 0400000045045EPA22
Facility Registry ID: 110044950835
D and B Number: Not reported
Primary SIC Code: 9999
NAICS Code: 999999
Default Air Classification Code: MIN
Facility Type of Ownership Code: POF
Air CMS Category Code: Not reported

Map ID
Direction
Distance
Elevation

MAP FINDINGS

Site

Database(s)

EDR ID Number
EPA ID Number

RITE AID 11638 (Continued)

1015750311

HPV Status: Not reported
US AIRS MINOR:
Region Code: 04
Programmatic ID: AIR 0400000045045EPA22
Facility Registry ID: 110044950835
Air Operating Status Code: OPR
Default Air Classification Code: MIN
Air Program: Stratospheric Ozone Protection
Activity Date: 2011-12-06 00:00:00
Activity Status Date: Not reported
Activity Group: Compliance Monitoring
Activity Type: Inspection/Evaluation
Activity Status: Not reported

FINDS:

Registry ID: 110066987274

Environmental Interest/Information System

RCRAInfo is a national information system that supports the Resource Conservation and Recovery Act (RCRA) program through the tracking of events and activities related to facilities that generate, transport, and treat, store, or dispose of hazardous waste. RCRAInfo allows RCRA program staff to track the notification, permit, compliance, and corrective action activities required under RCRA.

[Click this hyperlink](#) while viewing on your computer to access additional FINDS: detail in the EDR Site Report.

ECHO:

Envid: 1015750311
Registry ID: 110066987274
DFR URL: <http://echo.epa.gov/detailed-facility-report?fid=110066987274>

AB145 **SAVE A LOT FOOD STORE/RITE AID PHARMACY #11638**
Target **1400 WOODRUFF ROAD**
Property **GREENVILLE, SC 29607**

FINDS **1016028840**
N/A

Site 3 of 4 in cluster AB

Actual:
944 ft.

FINDS:

Focus Map:
6

Registry ID: 110044873189

Environmental Interest/Information System

ICIS (Integrated Compliance Information System) is the Integrated Compliance Information System and provides a database that, when complete, will contain integrated Enforcement and Compliance information across most of EPA's programs. The vision for ICIS is to replace EPA's independent databases that contain Enforcement data with a single repository for that information. Currently, ICIS contains all Federal Administrative and Judicial enforcement actions. This information is maintained in ICIS by EPA in the Regional offices and it Headquarters. A future release of ICIS will replace the Permit

Map ID
Direction
Distance
Elevation

MAP FINDINGS

Site

Database(s)

EDR ID Number
EPA ID Number

SAVE A LOT FOOD STORE/RITE AID PHARMACY #11638 (Continued)

1016028840

Compliance System (PCS) which supports the NPDES and will integrate that information with Federal actions already in the system. ICIS also has the capability to track other activities occurring in the Region that support Compliance and Enforcement programs. These include; Incident Tracking, Compliance Assistance, and Compliance Monitoring.

[Click this hyperlink](#) while viewing on your computer to access additional FINDS: detail in the EDR Site Report.

AB146 **SAVE A LOT FOOD**
Target **1400 WOODRUFF RD**
Property **GREENVILLE, SC 29607**

FINDS **1016028851**
ECHO **N/A**

Site 4 of 4 in cluster AB

Actual:
944 ft.

FINDS:

Focus Map:
6

Registry ID: 110044950835

Environmental Interest/Information System

AFS (Aerometric Information Retrieval System (AIRS) Facility Subsystem) replaces the former Compliance Data System (CDS), the National Emission Data System (NEDS), and the Storage and Retrieval of Aerometric Data (SAROAD). AIRS is the national repository for information concerning airborne pollution in the United States. AFS is used to track emissions and compliance data from industrial plants. AFS data are utilized by states to prepare State Implementation Plans to comply with regulatory programs and by EPA as an input for the estimation of total national emissions. AFS is undergoing a major redesign to support facility operating permits required under Title V of the Clean Air Act.

AIR MINOR

[Click this hyperlink](#) while viewing on your computer to access additional FINDS: detail in the EDR Site Report.

ECHO:

Envid: 1016028851
Registry ID: 110044950835
DFR URL: <http://echo.epa.gov/detailed-facility-report?fid=110044950835>

AD147 **WAL MART SUPERCENTER NO 640**
Target **1451 WOODRUFF ROAD**
Property **GREENVILLE, SC 29607**

PA MANIFEST **S110051094**
N/A

Site 1 of 2 in cluster AD

Actual:
933 ft.

Manifest Details:

Focus Map:
6

Year: 2008
Manifest Number: 003817267JJK
Manifest Type: TSD Copy
Generator EPA Id: SCR000762716
Generator Date: 06/10/2008

Map ID
Direction
Distance
Elevation

MAP FINDINGS

Site

Database(s)

EDR ID Number
EPA ID Number

WAL MART SUPERCENTER NO 640 (Continued)

S110051094

Mailing Address: Not reported
Mailing City,St,Zip: Not reported
Contact Name: Not reported
Contact Phone: 479-204-2231
TSD EPA Id: PAD085690592
TSD Date: Not reported
TSD Facility Name: REPUBLIC ENVIRONMENTAL SYSTEMS OF PA INC
TSD Facility Address: 2869 SANDSTONE DRIVE
TSD Facility City: HATFIELD
TSD Facility State: PA
Facility Telephone: Not reported
Page Number: 1
Line Number: 1
Waste Number: D002
Container Number: 2
Container Type: Fiberboard or plastic drums, barrels, kegs
Waste Quantity: 55
Unit: Pounds
Handling Code: Not reported
TSP EPA Id: Not reported
Date TSP Sig: Not reported

Year: 2008
Manifest Number: 003817267JJK
Manifest Type: TSD Copy
Generator EPA Id: SCR000762716
Generator Date: 06/10/2008
Mailing Address: Not reported
Mailing City,St,Zip: Not reported
Contact Name: Not reported
Contact Phone: 479-204-2231
TSD EPA Id: PAD085690592
TSD Date: Not reported
TSD Facility Name: REPUBLIC ENVIRONMENTAL SYSTEMS OF PA INC
TSD Facility Address: 2869 SANDSTONE DRIVE
TSD Facility City: HATFIELD
TSD Facility State: PA
Facility Telephone: Not reported
Page Number: 1
Line Number: 1
Waste Number: D011
Container Number: 2
Container Type: Fiberboard or plastic drums, barrels, kegs
Waste Quantity: 55
Unit: Pounds
Handling Code: Not reported
TSP EPA Id: Not reported
Date TSP Sig: Not reported

Year: 2008
Manifest Number: 003817267JJK
Manifest Type: TSD Copy
Generator EPA Id: SCR000762716
Generator Date: 06/10/2008
Mailing Address: Not reported
Mailing City,St,Zip: Not reported
Contact Name: Not reported

Map ID
Direction
Distance
Elevation

MAP FINDINGS

Site

Database(s)

EDR ID Number
EPA ID Number

WAL MART SUPERCENTER NO 640 (Continued)

S110051094

Contact Phone: 479-204-2231
TSD EPA Id: PAD085690592
TSD Date: Not reported
TSD Facility Name: REPUBLIC ENVIRONMENTAL SYSTEMS OF PA INC
TSD Facility Address: 2869 SANDSTONE DRIVE
TSD Facility City: HATFIELD
TSD Facility State: PA
Facility Telephone: Not reported
Page Number: 1
Line Number: 1
Waste Number: D007
Container Number: 2
Container Type: Fiberboard or plastic drums, barrels, kegs
Waste Quantity: 55
Unit: Pounds
Handling Code: Not reported
TSP EPA Id: Not reported
Date TSP Sig: Not reported

AD148 **WALMART SUPERCENTER 640**
Target **1451 WOODRUFF RD**
Property **GREENVILLE, SC 29607**

RCRA-SQG **1005418385**
FINDS **SCR000762716**
ECHO

Site 2 of 2 in cluster AD

Actual: RCRA-SQG:
933 ft. Date form received by agency: 01/22/2019
Focus Map: Facility name: WALMART SUPERCENTER 640
6 Facility address: 1451 WOODRUFF RD
GREENVILLE, SC 29607
EPA ID: SCR000762716
Mailing address: PO BOX 8041
BENTONVILLE, AR 72712-8041
Contact: CASSIE CLARK
Contact address: PO BOX 8041
BENTONVILLE, AR 72712-8041
Contact country: US
Contact telephone: 479-204-6188
Contact email: CASSIE.CLARK@WALMART.COM
EPA Region: 04
Land type: Private
Classification: Small Small Quantity Generator
Description: Handler: generates more than 100 and less than 1000 kg of hazardous waste during any calendar month and accumulates less than 6000 kg of hazardous waste at any time; or generates 100 kg or less of hazardous waste during any calendar month, and accumulates more than 1000 kg of hazardous waste at any time

Owner/Operator Summary:
Owner/operator name: WALMART STORES EAST LP
Owner/operator address: P. O. BOX 8041
BENTONVILLE, AR 72712
Owner/operator country: US
Owner/operator telephone: 479-204-0402
Owner/operator email: Not reported
Owner/operator fax: Not reported
Owner/operator extension: Not reported

Map ID
Direction
Distance
Elevation

MAP FINDINGS

Site

Database(s)

EDR ID Number
EPA ID Number

WALMART SUPERCENTER 640 (Continued)

1005418385

Legal status: Private
Owner/Operator Type: Owner
Owner/Op start date: 01/01/2001
Owner/Op end date: Not reported

Owner/operator name: WALMART STORES EAST LP
Owner/operator address: P. O. BOX 8041
BENTONVILLE, AR 72712

Owner/operator country: US
Owner/operator telephone: 479-204-0402
Owner/operator email: Not reported
Owner/operator fax: Not reported
Owner/operator extension: Not reported
Legal status: Private
Owner/Operator Type: Operator
Owner/Op start date: 01/01/2001
Owner/Op end date: Not reported

Handler Activities Summary:

U.S. importer of hazardous waste: No
Mixed waste (haz. and radioactive): No
Recycler of hazardous waste: No
Transporter of hazardous waste: No
Treater, storer or disposer of HW: No
Underground injection activity: No
On-site burner exemption: No
Furnace exemption: No
Used oil fuel burner: No
Used oil processor: No
User oil refiner: No
Used oil fuel marketer to burner: No
Used oil Specification marketer: No
Used oil transfer facility: No
Used oil transporter: No

Historical Generators:

Date form received by agency: 06/22/2018
Site name: WALMART SUPERCENTER 640
Classification: Small Quantity Generator

Date form received by agency: 01/30/2017
Site name: WALMART SUPERCENTER 640
Classification: Conditionally Exempt Small Quantity Generator

Date form received by agency: 06/10/2016
Site name: WALMART SUPERCENTER 640
Classification: Small Quantity Generator

Date form received by agency: 01/27/2015
Site name: WALMART SUPERCENTER 640
Classification: Small Quantity Generator

Date form received by agency: 01/23/2014
Site name: WALMART SUPERCENTER 640
Classification: Small Quantity Generator

Map ID
Direction
Distance
Elevation

MAP FINDINGS

Site

Database(s)

EDR ID Number
EPA ID Number

WALMART SUPERCENTER 640 (Continued)

1005418385

Date form received by agency: 01/29/2013
Site name: WALMART SUPERCENTER 640
Classification: Small Quantity Generator

Date form received by agency: 01/31/2012
Site name: WALMART SUPERCENTER 640
Classification: Small Quantity Generator

Date form received by agency: 01/24/2011
Site name: WALMART SUPERCENTER 640
Classification: Small Quantity Generator

Date form received by agency: 11/05/2010
Site name: WALMART SUPERCENTER 640
Classification: Small Quantity Generator

Date form received by agency: 02/01/2010
Site name: WALMART SUPERCENTER 640
Classification: Small Quantity Generator

Date form received by agency: 12/31/2009
Site name: WALMART SUPERCENTER 640
Classification: Small Quantity Generator

Date form received by agency: 01/30/2009
Site name: WALMART SUPERCENTER 640
Classification: Conditionally Exempt Small Quantity Generator

Date form received by agency: 01/24/2002
Site name: WALMART SUPERCENTER 640
Classification: Conditionally Exempt Small Quantity Generator

Hazardous Waste Summary:

. Waste code: D001
. Waste name: IGNITABLE WASTE

. Waste code: D002
. Waste name: CORROSIVE WASTE

. Waste code: D003
. Waste name: REACTIVE WASTE

. Waste code: D004
. Waste name: ARSENIC

. Waste code: D005
. Waste name: BARIUM

. Waste code: D006
. Waste name: CADMIUM

. Waste code: D007
. Waste name: CHROMIUM

. Waste code: D008
. Waste name: LEAD

Map ID
Direction
Distance
Elevation

MAP FINDINGS

Site

Database(s)

EDR ID Number
EPA ID Number

WALMART SUPERCENTER 640 (Continued)

1005418385

- . Waste code: D009
- . Waste name: MERCURY

- . Waste code: D010
- . Waste name: SELENIUM

- . Waste code: D011
- . Waste name: SILVER

- . Waste code: D016
- . Waste name: 2,4-D (2,4-DICHLOROPHENOXYACETIC ACID)

- . Waste code: D017
- . Waste name: 2,4,5-TP SILVEX (2,4,5-TRICHLOROPHENOXYPROPIONIC ACID)

- . Waste code: D018
- . Waste name: BENZENE

- . Waste code: D022
- . Waste name: CHLOROFORM

- . Waste code: D024
- . Waste name: M-CRESOL

- . Waste code: D025
- . Waste name: P-CRESOL

- . Waste code: D026
- . Waste name: CRESOL

- . Waste code: D027
- . Waste name: 1,4-DICHLOROBENZENE

- . Waste code: D030
- . Waste name: 2,4-DINITROTOLUENE

- . Waste code: D035
- . Waste name: METHYL ETHYL KETONE

- . Waste code: D039
- . Waste name: TETRACHLOROETHYLENE

- . Waste code: D040
- . Waste name: TRICHLORETHYLENE

- . Waste code: D043
- . Waste name: VINYL CHLORIDE

- . Waste code: P001
- . Waste name: 2H-1-BENZOPYRAN-2-ONE, 4-HYDROXY-3-(3-OXO-1-PHENYLBUTYL)-, & SALTS, WHEN PRESENT AT CONCENTRATIONS GREATER THAN 0.3% (OR) WARFARIN, & SALTS, WHEN PRESENT AT CONCENTRATIONS GREATER THAN 0.3%

- . Waste code: P046
- . Waste name: ALPHA,ALPHA-DIMETHYLPHENETHYLAMINE (OR) BENZENEETHANAMINE, ALPHA, ALPHA-DIMETHYL-

Map ID
Direction
Distance
Elevation

MAP FINDINGS

Site

Database(s)

EDR ID Number
EPA ID Number

WALMART SUPERCENTER 640 (Continued)

1005418385

. Waste code: P075
. Waste name: NICOTINE, & SALTS (OR) PYRIDINE, 3-(1-METHYL-2-PYRROLIDINYL)-,(S)-, & SALTS

. Waste code: U002
. Waste name: 2-PROPANONE (I) (OR) ACETONE (I)

. Waste code: U034
. Waste name: ACETALDEHYDE, TRICHLORO- (OR) CHLORAL

. Waste code: U035
. Waste name: BENZENEBUTANOIC ACID, 4-[BIS(2-CHLOROETHYL)AMINO]- (OR) CHLORAMBUCIL

. Waste code: U058
. Waste name: 2H-1,3,2-OXAZAPHOSPHORIN-2-AMINE, N,N-BIS(2-CHLOROETHYL)TETRAHYDRO-, 2-OXIDE (OR) CYCLOPHOSPHAMIDE

. Waste code: U072
. Waste name: BENZENE, 1,4-DICHLORO- (OR) P-DICHLOROBENZENE

. Waste code: U080
. Waste name: METHANE, DICHLORO- (OR) METHYLENE CHLORIDE

. Waste code: U089
. Waste name: DIETHYLSTILBESTEROL (OR) PHENOL, 4,4'-(1,2-DIETHYL-1,2-ETHENEDIYL)BIS, (E)-

. Waste code: U122
. Waste name: FORMALDEHYDE

. Waste code: U129
. Waste name: CYCLOHEXANE, 1,2,3,4,5,6-HEXACHLORO-, (1ALPHA, 2ALPHA, 3BETA, 4ALPHA, 5ALPHA, 6BETA)- (OR) LINDANE

. Waste code: U132
. Waste name: HEXACHLOROPHENE (OR) PHENOL, 2,2'-METHYLENEBIS[3,4,6-TRICHLORO-

. Waste code: U134
. Waste name: HYDROFLUORIC ACID (C,T) (OR) HYDROGEN FLUORIDE (C,T)

. Waste code: U150
. Waste name: L-PHENYLALANINE, 4-[BIS(2-CHLOROETHYL)AMINO]- (OR) MELPHALAN

. Waste code: U154
. Waste name: METHANOL (I) (OR) METHYL ALCOHOL (I)

. Waste code: U159
. Waste name: 2-BUTANONE (I,T) (OR) METHYL ETHYL KETONE (MEK) (I,T)

. Waste code: U165
. Waste name: NAPHTHALENE

. Waste code: U182
. Waste name: 1,3,5-TRIOXANE, 2,4,6-TRIMETHYL- (OR) PARALDEHYDE

. Waste code: U188
. Waste name: PHENOL

Map ID
Direction
Distance
Elevation

MAP FINDINGS

Site

Database(s)

EDR ID Number
EPA ID Number

WALMART SUPERCENTER 640 (Continued)

1005418385

- . Waste code: U200
- . Waste name: RESERPINE (OR) YOHIMBAN-16-CARBOXYLIC ACID, 11,17-DIMETHOXY-18-[(3,4,5-TRIMETHOXYBENZOYL)OXY]-, METHYL ESTER, (3BETA, 16BETA, 17ALPHA, 18BETA, 20ALPHA)-

- . Waste code: U205
- . Waste name: SELENIUM SULFIDE (OR) SELENIUM SULFIDE SES2 (R,T)

- . Waste code: U210
- . Waste name: ETHENE, TETRACHLORO- (OR) TETRACHLOROETHYLENE

- . Waste code: U240
- . Waste name: 2,4-D, SALTS & ESTERS (OR) ACETIC ACID, (2,4-DICHLOROPHENOXY)-, SALTS & ESTERS (OR) DICHLOROPHENOXYACETIC ACID 2,4-D

- . Waste code: U249
- . Waste name: ZINC PHOSPHIDE ZN3P2, WHEN PRESENT AT CONCENTRATIONS OF 10% OR LESS

- . Waste code: U279
- . Waste name: CARBARYL (OR) 1-NAPHTHALENOL, METHYLCARBAMATE

- . Waste code: U409
- . Waste name: CARBAMIC ACID, [1,2-PHENYLENEBIS (IMINOCARBONOTHIOYL)]BIS-, DIMETHYL ESTER (OR) THIOPHANATE-METHYL

- . Waste code: U411
- . Waste name: PHENOL, 2-(1-METHYLETHOXY)-, METHYLCARBAMATE (OR) PROPOXUR

Violation Status: No violations found

Evaluation Action Summary:

Evaluation date: 03/28/2002
Evaluation: COMPLIANCE ASSISTANCE VISIT
Area of violation: Not reported
Date achieved compliance: Not reported
Evaluation lead agency: State

FINDS:

Registry ID: 110012260793

Environmental Interest/Information System

SC-EFIS (South Carolina - Environmental Facility Information System) integrates information on environmental facilities, permits, violations, enforcement actions, and compliance activities needed to support regulatory requirements and target environmental quality improvements for the water, air, solid waste, and hazardous waste program areas. The EFIS was developed by the state of South Carolina and Maine joined their system in 2004.

RCRAInfo is a national information system that supports the Resource Conservation and Recovery Act (RCRA) program through the tracking of events and activities related to facilities that generate, transport, and treat, store, or dispose of hazardous waste. RCRAInfo allows RCRA program staff to track the notification, permit, compliance, and corrective action activities required under RCRA.

Map ID
Direction
Distance
Elevation

MAP FINDINGS

Site

Database(s)

EDR ID Number
EPA ID Number

WALMART SUPERCENTER 640 (Continued)

1005418385

[Click this hyperlink](#) while viewing on your computer to access additional FINDS: detail in the EDR Site Report.

ECHO:

Envid: 1005418385
Registry ID: 110012260793
DFR URL: <http://echo.epa.gov/detailed-facility-report?fid=110012260793>

AE149
Target
Property

1455 WOODRUFF ROAD
GREENVILLE, SC

ERNS 2019238263
N/A

Site 1 of 2 in cluster AE

Actual:
935 ft.

[Click this hyperlink](#) while viewing on your computer to access additional ERNS detail in the EDR Site Report.

Focus Map:
6

AE150
Target
Property

EPICUREAN BUILDING
1455 WOODRUFF RD
GREENVILLE, SC

SC ASBESTOS S122309063
N/A

Site 2 of 2 in cluster AE

Actual:
935 ft.

Focus Map:
6

ASBESTOS:

Name: EPICUREAN BUILDING
Address: 1455 WOODRUFF RD
Address 2: Not reported
City,State,Zip: GREENVILLE, SC
Permit No: N1803048
Activity: Not reported
Bus Phone: Not reported
Co Name: Not reported
District: Greenville EQC Office
Permit Type: Demolition
Sub Type: Not reported
Local Facility: Not reported
Disposition: Not reported
Description: Not reported
Glove: Not reported
Fri: Not reported
Other: Not reported

Name: EPICUREAN BUILDING
Address: 1455 WOODRUFF RD
Address 2: Not reported
City,State,Zip: GREENVILLE, SC
Permit No: N1803048
Activity: Not reported
Bus Phone: Not reported
Co Name: Not reported

Map ID
Direction
Distance
Elevation

MAP FINDINGS

Site

Database(s)

EDR ID Number
EPA ID Number

EPICUREAN BUILDING (Continued)

S122309063

District: Greenville EQC Office
Permit Type: Demolition
Sub Type: Not reported
Local Facility: Not reported
Disposition: Not reported
Description: Not reported
Glove: N
Fri: N
Other: 00

151
Target
Property

TASK INDUSTRIAL CORP
2 TASK CT SMITH HINDES RD
GREENVILLE, SC 29606

RCRA-CESQG

1000462001
SCD987580081

RCRA-CESQG:

Date form received by agency: 03/27/2002

Actual:
946 ft.

Facility name: TASK INDUSTRIAL CORP
Facility address: 2 TASK CT SMITH HINDES RD
GREENVILLE, SC 29606

Focus Map:
5

EPA ID: SCD987580081
Mailing address: PO BOX 16314 STATION B
GREENVILLE, SC 29606

Contact: EDWARD MCCALL
Contact address: TASK CT SMITH HINDES RD
GREENVILLE, SC 29606

Contact country: US
Contact telephone: 803-288-2715
Contact email: Not reported
EPA Region: 04
Land type: Private

Classification: Conditionally Exempt Small Quantity Generator
Description: Handler: generates 100 kg or less of hazardous waste per calendar month, and accumulates 1000 kg or less of hazardous waste at any time; or generates 1 kg or less of acutely hazardous waste per calendar month, and accumulates at any time: 1 kg or less of acutely hazardous waste; or 100 kg or less of any residue or contaminated soil, waste or other debris resulting from the cleanup of a spill, into or on any land or water, of acutely hazardous waste; or generates 100 kg or less of any residue or contaminated soil, waste or other debris resulting from the cleanup of a spill, into or on any land or water, of acutely hazardous waste during any calendar month, and accumulates at any time: 1 kg or less of acutely hazardous waste; or 100 kg or less of any residue or contaminated soil, waste or other debris resulting from the cleanup of a spill, into or on any land or water, of acutely hazardous waste

Owner/Operator Summary:

Owner/operator name: GENE CROOK
Owner/operator address: 2 TASK COURT
GREENVILLE, SC 29606

Owner/operator country: Not reported
Owner/operator telephone: 803-288-2715
Owner/operator email: Not reported
Owner/operator fax: Not reported
Owner/operator extension: Not reported
Legal status: Private
Owner/Operator Type: Owner

Map ID
Direction
Distance
Elevation

MAP FINDINGS

Site

Database(s)

EDR ID Number
EPA ID Number

TASK INDUSTRIAL CORP (Continued)

1000462001

Owner/Op start date: Not reported
Owner/Op end date: Not reported

Handler Activities Summary:

U.S. importer of hazardous waste: No
Mixed waste (haz. and radioactive): No
Recycler of hazardous waste: No
Transporter of hazardous waste: No
Treater, storer or disposer of HW: No
Underground injection activity: No
On-site burner exemption: No
Furnace exemption: No
Used oil fuel burner: No
Used oil processor: No
User oil refiner: No
Used oil fuel marketer to burner: No
Used oil Specification marketer: No
Used oil transfer facility: No
Used oil transporter: No

Historical Generators:

Date form received by agency: 09/27/1993
Site name: TASK INDUSTRIAL CORP.
Classification: Small Quantity Generator

Hazardous Waste Summary:

. Waste code: D001
. Waste name: IGNITABLE WASTE

. Waste code: F003
. Waste name: THE FOLLOWING SPENT NONHALOGENATED SOLVENTS: XYLENE, ACETONE, ETHYL ACETATE, ETHYL BENZENE, ETHYL ETHER, METHYL ISOBUTYL KETONE, N-BUTYL ALCOHOL, CYCLOHEXANONE, AND METHANOL; ALL SPENT SOLVENT MIXTURES/BLENDS CONTAINING, BEFORE USE, ONLY THE ABOVE SPENT NONHALOGENATED SOLVENTS; AND ALL SPENT SOLVENT MIXTURES/BLENDS CONTAINING, BEFORE USE, ONE OR MORE OF THE ABOVE NONHALOGENATED SOLVENTS, AND A TOTAL OF TEN PERCENT OR MORE (BY VOLUME) OF ONE OR MORE OF THOSE SOLVENTS LISTED IN F001, F002, F004, AND F005; AND STILL BOTTOMS FROM THE RECOVERY OF THESE SPENT SOLVENTS AND SPENT SOLVENT MIXTURES.

Facility Has Received Notices of Violations:

Regulation violated: SR - pca - overfill of containers
Area of violation: Generators - General
Date violation determined: 06/11/1993
Date achieved compliance: 11/02/1993
Violation lead agency: State
Enforcement action: Not reported
Enforcement action date: 06/11/1993
Enf. disposition status: Not reported
Enf. disp. status date: Not reported
Enforcement lead agency: State
Proposed penalty amount: Not reported
Final penalty amount: Not reported

Map ID
Direction
Distance
Elevation

MAP FINDINGS

Site

Database(s)

EDR ID Number
EPA ID Number

TASK INDUSTRIAL CORP (Continued)

1000462001

Paid penalty amount: Not reported

Regulation violated: SR - 265.173(c)
Area of violation: Generators - General
Date violation determined: 06/11/1993
Date achieved compliance: 09/01/1993
Violation lead agency: State
Enforcement action: Not reported
Enforcement action date: 06/11/1993
Enf. disposition status: Not reported
Enf. disp. status date: Not reported
Enforcement lead agency: State
Proposed penalty amount: Not reported
Final penalty amount: Not reported
Paid penalty amount: Not reported

Regulation violated: SR - 262.34(d)
Area of violation: Generators - General
Date violation determined: 06/11/1993
Date achieved compliance: 09/01/1993
Violation lead agency: State
Enforcement action: Not reported
Enforcement action date: 06/11/1993
Enf. disposition status: Not reported
Enf. disp. status date: Not reported
Enforcement lead agency: State
Proposed penalty amount: Not reported
Final penalty amount: Not reported
Paid penalty amount: Not reported

Regulation violated: SR - 261.
Area of violation: Generators - General
Date violation determined: 06/11/1993
Date achieved compliance: 09/28/1993
Violation lead agency: State
Enforcement action: Not reported
Enforcement action date: 06/11/1993
Enf. disposition status: Not reported
Enf. disp. status date: Not reported
Enforcement lead agency: State
Proposed penalty amount: Not reported
Final penalty amount: Not reported
Paid penalty amount: Not reported

Evaluation Action Summary:

Evaluation date: 08/23/1993
Evaluation: COMPLIANCE SCHEDULE EVALUATION
Area of violation: Not reported
Date achieved compliance: Not reported
Evaluation lead agency: State

Evaluation date: 06/01/1993
Evaluation: COMPLIANCE EVALUATION INSPECTION ON-SITE
Area of violation: Generators - General
Date achieved compliance: 11/02/1993
Evaluation lead agency: State

Map ID
Direction
Distance
Elevation

MAP FINDINGS

Site

Database(s)

EDR ID Number
EPA ID Number

TASK INDUSTRIAL CORP (Continued)

1000462001

Evaluation date: 06/01/1993
Evaluation: COMPLIANCE EVALUATION INSPECTION ON-SITE
Area of violation: Generators - General
Date achieved compliance: 09/28/1993
Evaluation lead agency: State

Evaluation date: 06/01/1993
Evaluation: COMPLIANCE EVALUATION INSPECTION ON-SITE
Area of violation: Generators - General
Date achieved compliance: 09/01/1993
Evaluation lead agency: State

AF152 **OLD COMMERCIAL BUILDING**
Target **1075 THOUSAND OAKS BLVD**
Property **GREENVILLE, SC**

SC ASBESTOS **S120981970**
N/A

Site 1 of 3 in cluster AF

Actual: ASBESTOS:
961 ft. Name: OLD COMMERCIAL BUILDING
Focus Map: Address: 1075 THOUSAND OAKS BLVD
5 Address 2: Not reported
City,State,Zip: GREENVILLE, SC
Permit No: Not reported
Activity: Not reported
Bus Phone: Not reported
Co Name: Not reported
District: Greenville EQC Office
Permit Type: Removal
Sub Type: Not reported
Local Facility: Not reported
Disposition: Not reported
Description: Not reported
Glove: Not reported
Fri: Not reported
Other: Not reported

Name: OLD COMMERCIAL BUILDING
Address: 1075 THOUSAND OAKS BLVD
Address 2: Not reported
City,State,Zip: GREENVILLE, SC
Permit No: Not reported
Activity: Not reported
Bus Phone: Not reported
Co Name: Not reported
District: Greenville EQC Office
Permit Type: Removal
Sub Type: Not reported
Local Facility: Not reported
Disposition: Not reported
Description: Not reported
Glove: Not reported
Fri: Not reported
Other: Not reported

Name: OLD COMMERCIAL BUILDING
Address: 1075 THOUSAND OAKS BLVD
Address 2: Not reported
City,State,Zip: GREENVILLE, SC

Map ID
Direction
Distance
Elevation

MAP FINDINGS

Site

Database(s)

EDR ID Number
EPA ID Number

OLD COMMERCIAL BUILDING (Continued)

S120981970

Permit No: Not reported
Activity: Not reported
Bus Phone: Not reported
Co Name: Not reported
District: Greenville EQC Office
Permit Type: Removal
Sub Type: Not reported
Local Facility: Not reported
Disposition: Not reported
Description: Not reported
Glove: Not reported
Fri: Not reported
Other: Not reported

AF153 BUILDING
Target 1075 THOUSAND OAKS BLVD
Property GREENVILLE, SC

SC ASBESTOS S120981393
N/A

Site 2 of 3 in cluster AF

Actual: ASBESTOS:
961 ft. Name: BUILDING
Focus Map: Address: 1075 THOUSAND OAKS BLVD
5 Address 2: Not reported
City,State,Zip: GREENVILLE, SC
Permit No: N1705019
Activity: Active/Operating
Bus Phone: 864-295-3943
Co Name: S H CARTER DEVELOPEMENT INC
District: Greenville EQC Office
Permit Type: AIR-Asbestos Demolition
Sub Type: Not reported
Local Facility: CARTER EXCAVATING COMPANY INC
Disposition: Approved
Description: Not reported
Glove: Not reported
Fri: Not reported
Other: Not reported

AG154 BARKER PRODUCTS
Target 1310 MILLER ROAD
Property GREENVILLE, SC 29607

RCRA-CESQG 1004780491
FINDS SCD987580958
ECHO

Site 1 of 3 in cluster AG

Actual: RCRA-CESQG:
989 ft. Date form received by agency: 07/07/1994
Focus Map: Facility name: BARKER PRODUCTS
5 Facility address: 1310 MILLER ROAD
GREENVILLE, SC 29607
EPA ID: SCD987580958
Mailing address: MILLER ROAD
GREENVILLE, SC 29607
Contact: JEFF BARKER
Contact address: 1310 MILLER ROAD
GREENVILLE, SC 29607

Map ID
Direction
Distance
Elevation

MAP FINDINGS

Site

Database(s)

EDR ID Number
EPA ID Number

BARKER PRODUCTS (Continued)

1004780491

Contact country: US
Contact telephone: 803-288-7384
Contact email: Not reported
EPA Region: 04
Classification: Conditionally Exempt Small Quantity Generator
Description: Handler: generates 100 kg or less of hazardous waste per calendar month, and accumulates 1000 kg or less of hazardous waste at any time; or generates 1 kg or less of acutely hazardous waste per calendar month, and accumulates at any time: 1 kg or less of acutely hazardous waste; or 100 kg or less of any residue or contaminated soil, waste or other debris resulting from the cleanup of a spill, into or on any land or water, of acutely hazardous waste; or generates 100 kg or less of any residue or contaminated soil, waste or other debris resulting from the cleanup of a spill, into or on any land or water, of acutely hazardous waste during any calendar month, and accumulates at any time: 1 kg or less of acutely hazardous waste; or 100 kg or less of any residue or contaminated soil, waste or other debris resulting from the cleanup of a spill, into or on any land or water, of acutely hazardous waste

Owner/Operator Summary:

Owner/operator name: BARKER AIR & HYDRAULICS
Owner/operator address: 1308 MILLER ROAD
GREENVILLE, SC 29607
Owner/operator country: Not reported
Owner/operator telephone: 803-288-7384
Owner/operator email: Not reported
Owner/operator fax: Not reported
Owner/operator extension: Not reported
Legal status: Private
Owner/Operator Type: Owner
Owner/Op start date: Not reported
Owner/Op end date: Not reported

Handler Activities Summary:

U.S. importer of hazardous waste: No
Mixed waste (haz. and radioactive): No
Recycler of hazardous waste: No
Transporter of hazardous waste: No
Treater, storer or disposer of HW: No
Underground injection activity: No
On-site burner exemption: No
Furnace exemption: No
Used oil fuel burner: No
Used oil processor: No
User oil refiner: No
Used oil fuel marketer to burner: No
Used oil Specification marketer: No
Used oil transfer facility: No
Used oil transporter: No

Hazardous Waste Summary:

. Waste code: D001
. Waste name: IGNITABLE WASTE

Map ID
Direction
Distance
Elevation

MAP FINDINGS

Site

Database(s)

EDR ID Number
EPA ID Number

BARKER PRODUCTS (Continued)

1004780491

- . Waste code: F003
- . Waste name: THE FOLLOWING SPENT NONHALOGENATED SOLVENTS: XYLENE, ACETONE, ETHYL ACETATE, ETHYL BENZENE, ETHYL ETHER, METHYL ISOBUTYL KETONE, N-BUTYL ALCOHOL, CYCLOHEXANONE, AND METHANOL; ALL SPENT SOLVENT MIXTURES/BLENDS CONTAINING, BEFORE USE, ONLY THE ABOVE SPENT NONHALOGENATED SOLVENTS; AND ALL SPENT SOLVENT MIXTURES/BLENDS CONTAINING, BEFORE USE, ONE OR MORE OF THE ABOVE NONHALOGENATED SOLVENTS, AND A TOTAL OF TEN PERCENT OR MORE (BY VOLUME) OF ONE OR MORE OF THOSE SOLVENTS LISTED IN F001, F002, F004, AND F005; AND STILL BOTTOMS FROM THE RECOVERY OF THESE SPENT SOLVENTS AND SPENT SOLVENT MIXTURES.

- . Waste code: F005
- . Waste name: THE FOLLOWING SPENT NONHALOGENATED SOLVENTS: TOLUENE, METHYL ETHYL KETONE, CARBON DISULFIDE, ISOBUTANOL, PYRIDINE, BENZENE, 2-ETHOXYETHANOL, AND 2-NITROPROPANE; ALL SPENT SOLVENT MIXTURES/BLENDS CONTAINING, BEFORE USE, A TOTAL OF TEN PERCENT OR MORE (BY VOLUME) OF ONE OR MORE OF THE ABOVE NONHALOGENATED SOLVENTS OR THOSE SOLVENTS LISTED IN F001, F002, OR F004; AND STILL BOTTOMS FROM THE RECOVERY OF THESE SPENT SOLVENTS AND SPENT SOLVENT MIXTURES.

Violation Status: No violations found

FINDS:

Registry ID: 110002251198

Environmental Interest/Information System

SC-EFIS (South Carolina - Environmental Facility Information System) integrates information on environmental facilities, permits, violations, enforcement actions, and compliance activities needed to support regulatory requirements and target environmental quality improvements for the water, air, solid waste, and hazardous waste program areas. The EFIS was developed by the state of South Carolina and Maine joined their system in 2004.

RCRAInfo is a national information system that supports the Resource Conservation and Recovery Act (RCRA) program through the tracking of events and activities related to facilities that generate, transport, and treat, store, or dispose of hazardous waste. RCRAInfo allows RCRA program staff to track the notification, permit, compliance, and corrective action activities required under RCRA.

[Click this hyperlink](#) while viewing on your computer to access additional FINDS: detail in the EDR Site Report.

ECHO:

Envid: 1004780491
Registry ID: 110002251198
DFR URL: <http://echo.epa.gov/detailed-facility-report?fid=110002251198>

MAP FINDINGS

Map ID
 Direction
 Distance
 Elevation

Site

Database(s)
 EDR ID Number
 EPA ID Number

AG156
Target 1308 MILLER RD
Property GREENVILLE, SC

SC SPILLS S110530065
 N/A

Site 3 of 3 in cluster AG

Actual: SPILL:
990 ft. Name: Not reported
Focus Map: Add1: 1308 MILLER RD
5 City,State,Zip: GREENVILLE, SC
 Incident ID number: 69062304
 Incident Name: 201004785
 District Logged In: Not reported
 Date DHEC notified: 09/02/2010
 DHEC notification: 1615
 Observed date: 09/03/2010
 observed Time: 1000
 Spill Date: Not reported
 Spill Time: Not reported
 Duration: 1
 Created Date: 09/02/2010
 Updated Date: 09/07/2010
 District Name: Greenville EQC Office
 PRP Last Name: VERIZON WIRELESS
 PRP First Name: Not reported
 Incident substance type: Oil
 Received by Name: ELIZABETH SHAWANESSE
 Reviewed by Name: WILLIAM WILLIAMSON
 Transportation: N
 Surface water affected: No
 Lead Investigator Name: Not reported
 CCBEF: No
 Water body: Not reported
 Caller Last Name: Not reported
 Caller name: Not reported
 Caller phone number: Not reported
 Caller extension: Not reported
 Caller organization: Not reported
 Substance: DIESEL
 Quantity: Not reported
 Units: Gallons
 Recovered: Not reported
 Recovered Units: Not reported
 Comments: Not reported

AF157 **SYSTEMS & SERVICES**
Target THOUSAND OAKS BLVD RT 10
Property GREENVILLE, SC 29607

FINDS 1016240403
ECHO N/A

Site 3 of 3 in cluster AF

Actual: FINDS:
962 ft.
Focus Map: Registry ID: 110007832612
5 Environmental Interest/Information System
 SC-EFIS (South Carolina - Environmental Facility Information System)
 integrates information on environmental facilities, permits,
 violations, enforcement actions, and compliance activities needed to

Map ID
Direction
Distance
Elevation

MAP FINDINGS

Site

Database(s)

EDR ID Number
EPA ID Number

SYSTEMS & SERVICES (Continued)

1016240403

support regulatory requirements and target environmental quality improvements for the water, air, solid waste, and hazardous waste program areas. The EFIS was developed by the state of South Carolina and Maine joined their system in 2004.

RCRAInfo is a national information system that supports the Resource Conservation and Recovery Act (RCRA) program through the tracking of events and activities related to facilities that generate, transport, and treat, store, or dispose of hazardous waste. RCRAInfo allows RCRA program staff to track the notification, permit, compliance, and corrective action activities required under RCRA.

[Click this hyperlink](#) while viewing on your computer to access additional FINDS: detail in the EDR Site Report.

ECHO:

Envid: 1016240403
Registry ID: 110007832612
DFR URL: <http://echo.epa.gov/detailed-facility-report?fid=110007832612>

AH158
Target
Property

PACKAGE CONCEPTS AND MATERIALS, INC.
1023 THOUSAND OAKS BLVD.
GREENVILLE, SC 29607

FINDS 1024403279
N/A

Site 1 of 2 in cluster AH

Actual:
968 ft.

FINDS:

Focus Map:
5

Registry ID: 110070318153
Environmental Interest/Information System
OSHA ESTABLISHMENT

[Click this hyperlink](#) while viewing on your computer to access additional FINDS: detail in the EDR Site Report.

AH159
Target
Property

72497 - PACKAGE CONCEPTS AND MATERIALS, INC.
1023 THOUSAND OAKS BLVD.
GREENVILLE, SC 29607

FINDS 1024394919
N/A

Site 2 of 2 in cluster AH

Actual:
968 ft.

FINDS:

Focus Map:
5

Registry ID: 110070307751
Environmental Interest/Information System
OSHA ESTABLISHMENT

[Click this hyperlink](#) while viewing on your computer to access additional FINDS: detail in the EDR Site Report.

Map ID
Direction
Distance
Elevation

MAP FINDINGS

Site

Database(s)

EDR ID Number
EPA ID Number

AI160 **CAROLINA TRACTOR & EQUIP CO**
Target **1022 THOUSAND OAK BLVD**
Property **GREENVILLE, NC 29607**

RCRA NonGen / NLR **1004745209**
FINDS **NCD981919236**
ECHO

Site 1 of 2 in cluster AI

Actual:
984 ft.

RCRA NonGen / NLR:

Focus Map:
5

Date form received by agency: 04/26/1989
Facility name: CAROLINA TRACTOR & EQUIP CO
Facility address: 1022 THOUSAND OAK BLVD
GREENVILLE, NC 29607
EPA ID: NCD981919236
Mailing address: THOUSAND OAK BLVD
GREENVILLE, NC 29607
Contact: BERNIE MELCHER
Contact address: 1022 THOUSAND OAK BLVD
GREENVILLE, NC 29607
Contact country: US
Contact telephone: 803-297-5755
Contact email: Not reported
EPA Region: 04
Classification: Non-Generator
Description: Handler: Non-Generators do not presently generate hazardous waste

Owner/Operator Summary:

Owner/operator name: CAROLINA TRACTOR
Owner/operator address: Not reported
Not reported
Owner/operator country: Not reported
Owner/operator telephone: Not reported
Owner/operator email: Not reported
Owner/operator fax: Not reported
Owner/operator extension: Not reported
Legal status: Private
Owner/Operator Type: Owner
Owner/Op start date: Not reported
Owner/Op end date: Not reported

Handler Activities Summary:

U.S. importer of hazardous waste: No
Mixed waste (haz. and radioactive): No
Recycler of hazardous waste: No
Transporter of hazardous waste: No
Treater, storer or disposer of HW: No
Underground injection activity: No
On-site burner exemption: No
Furnace exemption: No
Used oil fuel burner: No
Used oil processor: No
User oil refiner: No
Used oil fuel marketer to burner: No
Used oil Specification marketer: No
Used oil transfer facility: No
Used oil transporter: No

Hazardous Waste Summary:

. Waste code: D001

Map ID
 Direction
 Distance
 Elevation

MAP FINDINGS

EDR ID Number
 EPA ID Number

CAROLINA TRACTOR & EQUIP CO (Continued)

1004745209

Waste name: IGNITABLE WASTE

Violation Status: No violations found

FINDS:

Registry ID: 110063990613

Environmental Interest/Information System

RCRAInfo is a national information system that supports the Resource Conservation and Recovery Act (RCRA) program through the tracking of events and activities related to facilities that generate, transport, and treat, store, or dispose of hazardous waste. RCRAInfo allows RCRA program staff to track the notification, permit, compliance, and corrective action activities required under RCRA.

[Click this hyperlink](#) while viewing on your computer to access additional FINDS: detail in the EDR Site Report.

ECHO:

Envid: 1004745209
 Registry ID: 110063990613
 DFR URL: <http://echo.epa.gov/detailed-facility-report?fid=110063990613>

AI161 **CAROLINA TRACTOR & EQUIP CO**
Target **1022 THOUSAND OAKS BLVD**
Property **GREENVILLE, SC 29607**

RCRA NonGen / NLR **1001969292**
FINDS **SCD982102790**
ECHO

Site 2 of 2 in cluster AI

Actual:
984 ft.

RCRA NonGen / NLR:

Date form received by agency: 04/13/2000

Focus Map:
5

Facility name: CAROLINA TRACTOR & EQUIP CO

Facility address: 1022 THOUSAND OAKS BLVD
 GREENVILLE, SC 29607

EPA ID: SCD982102790

Mailing address: THOUSAND OAKS BLVD
 GREENVILLE, SC 29607

Contact: JOS L ZAG HARDEN

Contact address: 1022 THOUSAND OAKS BLVD
 GREENVILLE, SC 29607

Contact country: US

Contact telephone: 803-297-5755

Contact email: Not reported

EPA Region: 04

Classification: Non-Generator

Description: Handler: Non-Generators do not presently generate hazardous waste

Owner/Operator Summary:

Owner/operator name: OPERNAME
 Owner/operator address: OPERSTREET
 OPERCITY, WY 99999

Owner/operator country: Not reported

Owner/operator telephone: 404-555-1212

Owner/operator email: Not reported

Owner/operator fax: Not reported

Map ID
Direction
Distance
Elevation

MAP FINDINGS

Site

Database(s)

EDR ID Number
EPA ID Number

CAROLINA TRACTOR & EQUIP CO (Continued)

1001969292

Owner/operator extension: Not reported
Legal status: Private
Owner/Operator Type: Operator
Owner/Op start date: Not reported
Owner/Op end date: Not reported

Owner/operator name: CAROLINA TRACTOR
Owner/operator address: 1022 THOUSAND OAKS BLVD
GREENVILLE, SC 29607

Owner/operator country: Not reported
Owner/operator telephone: 999-999-9999
Owner/operator email: Not reported
Owner/operator fax: Not reported
Owner/operator extension: Not reported
Legal status: Private
Owner/Operator Type: Owner
Owner/Op start date: Not reported
Owner/Op end date: Not reported

Handler Activities Summary:

U.S. importer of hazardous waste: No
Mixed waste (haz. and radioactive): No
Recycler of hazardous waste: No
Transporter of hazardous waste: No
Treater, storer or disposer of HW: No
Underground injection activity: No
On-site burner exemption: No
Furnace exemption: No
Used oil fuel burner: No
Used oil processor: No
User oil refiner: No
Used oil fuel marketer to burner: No
Used oil Specification marketer: No
Used oil transfer facility: No
Used oil transporter: No

Hazardous Waste Summary:

. Waste code: D001
. Waste name: IGNITABLE WASTE

Violation Status: No violations found

FINDS:

Registry ID: 110002195393

Environmental Interest/Information System

RCRAInfo is a national information system that supports the Resource Conservation and Recovery Act (RCRA) program through the tracking of events and activities related to facilities that generate, transport, and treat, store, or dispose of hazardous waste. RCRAInfo allows RCRA program staff to track the notification, permit, compliance, and corrective action activities required under RCRA.

Map ID
Direction
Distance
Elevation

MAP FINDINGS

Site

Database(s)

EDR ID Number
EPA ID Number

CAROLINA TRACTOR & EQUIP CO (Continued)

1001969292

[Click this hyperlink](#) while viewing on your computer to access additional FINDS: detail in the EDR Site Report.

ECHO:

Envid: 1001969292
Registry ID: 110002195393
DFR URL: <http://echo.epa.gov/detailed-facility-report?fid=110002195393>

AJ162 **CARTER AND CRAWLEY FACILITY (FORMER)**
Target **1010 THOUSAND OAKS BLVD**
Property **GREENVILLE, SC**

SC RGA HWS **S114825809**
N/A

Site 1 of 4 in cluster AJ

Actual: RGA HWS:
974 ft. 2012 CARTER AND CRAWLEY FACILITY (FORMER) 1010 THOUSAND OAKS
Focus Map: BLVD
5 2011 CARTER AND CRAWLEY FACILITY (FORMER) 1010 THOUSAND OAKS
BLVD

AJ163 **CARTER AND CRAWLEY FACILITY (FORMER)**
Target **1010 THOUSAND OAKS BLVD**
Property **GREENVILLE, SC 29607**

SC SHWS **S110625253**
SC VCP **N/A**
SC BROWNFIELDS

Site 2 of 4 in cluster AJ

Actual: SHWS:
974 ft. Name: CARTER AND CRAWLEY FACILITY (FORMER)
Focus Map: Address: 1010 THOUSAND OAKS BLVD
5 City,State,Zip: GREENVILLE, SC 29607
EPA ID: SCS123457299

VCP:

Name: CARTER AND CRAWLEY FACILITY (FORMER)
Address: 1010 THOUSAND OAKS BLVD
City,State,Zip: GREENVILLE, SC 29607
Person Company: CRAWLER RALPH S
Prim Address 1: Not reported
Prim Address 2: Not reported
Prim City: Not reported
Prim State: Not reported
Prim Zip: Not reported
Type Brownfield: Not reported
Contact: PETER D. BYLENGA
Status code: COMP
File Number: 57892
Exec Date: Not reported
Contract Mailed Date: 16-Nov-10
Date Terminated: Not reported
Contract #: 10-5952-NRP
Contract Type: NRP
Contract Manager: GORMAN ANGELA K
Acreage: Not reported

Map ID
Direction
Distance
Elevation

MAP FINDINGS

Site

Database(s)

EDR ID Number
EPA ID Number

CARTER AND CRAWLEY FACILITY (FORMER) (Continued)

S110625253

COC Issued Date: Not reported
RC Executed Date: Not reported
I C Received: 20-Sep-10
Workplan Due: Not reported
Workplan Receive: Not reported
Workplan Reviewed: Not reported
Workplan Approved: Not reported
Report Receive: Not reported
Report Reviewed: Not reported
Report Approved: Not reported
Cap Approved: Not reported

Name: CARTER AND CRAWLEY FACILITY (FORMER)
Address: 1010 THOUSAND OAKS BLVD
City,State,Zip: GREENVILLE, SC 29607
Person Company: MAP REALPROPERTIES LLC
Prim Address 1: 1023 THOUSAND OAKS BLVD
Prim Address 2: Not reported
Prim City: GREENVILLE
Prim State: SC
Prim Zip: 29607-5642
Type Brownfield: Not reported
Contact: PETER D. BYLENGA
Status code: COMP
File Number: 57892
Exec Date: Not reported
Contract Mailed Date: 16-Nov-10
Date Terminated: Not reported
Contract #: 10-5952-NRP
Contract Type: NRP
Contract Manager: GORMAN ANGELA K
Acreage: 5.79
COC Issued Date: Not reported
RC Executed Date: Not reported
I C Received: 20-Sep-10
Workplan Due: Not reported
Workplan Receive: Not reported
Workplan Reviewed: Not reported
Workplan Approved: Not reported
Report Receive: Not reported
Report Reviewed: Not reported
Report Approved: Not reported
Cap Approved: Not reported

Name: CARTER AND CRAWLEY FACILITY (FORMER)
Address: 1010 THOUSAND OAKS BLVD
City,State,Zip: GREENVILLE, SC 29607
Person Company: OAKS REALTY A GENERAL PARTNERSHIP
Prim Address 1: Not reported
Prim Address 2: Not reported
Prim City: Not reported
Prim State: Not reported
Prim Zip: Not reported
Type Brownfield: Not reported
Contact: RALPH S. CRAWLEY
Status code: COMP
File Number: 57892

Map ID
Direction
Distance
Elevation

MAP FINDINGS

Site

Database(s)

EDR ID Number
EPA ID Number

CARTER AND CRAWLEY FACILITY (FORMER) (Continued)

S110625253

Exec Date: 14-Jun-12
Contract Mailed Date: Not reported
Date Terminated: Not reported
Contract #: 12-5952-RP
Contract Type: RP
Contract Manager: Not reported
Acreage: Not reported
COC Issued Date: 19-Dec-13
RC Executed Date: Not reported
I C Received: Not reported
Workplan Due: Not reported
Workplan Receive: Not reported
Workplan Reviewed: Not reported
Workplan Approved: Not reported
Report Receive: Not reported
Report Reviewed: Not reported
Report Approved: Not reported
Cap Approved: Not reported

Name: CARTER AND CRAWLEY FACILITY (FORMER)
Address: 1010 THOUSAND OAKS BLVD
City,State,Zip: GREENVILLE, SC 29607
Person Company: BLACK ELECTRICAL
Prim Address 1: 1010 THOUSAND OAKS BLVD
Prim Address 2: Not reported
Prim City: GREENVILLE
Prim State: SC
Prim Zip: 29607
Type Brownfield: Not reported
Contact: CRAIG OWENS
Status code: COMP
File Number: 57892
Exec Date: 10-Dec-14
Contract Mailed Date: 8-Jul-14
Date Terminated: 19-Jan-16
Contract #: 14-5952-NRP
Contract Type: NRP
Contract Manager: GORMAN ANGELA K
Acreage: 5.7
COC Issued Date: Not reported
RC Executed Date: Not reported
I C Received: 22-May-14
Workplan Due: Not reported
Workplan Receive: Not reported
Workplan Reviewed: Not reported
Workplan Approved: Not reported
Report Receive: Not reported
Report Reviewed: Not reported
Report Approved: Not reported
Cap Approved: Not reported

SC BROWNFIELD:

Name: CARTER AND CRAWLEY FACILITY (FORMER)
Address: 1010 THOUSAND OAKS BLVD
City,State,Zip: GREENVILLE, SC 29607
Contract Number: 14-5952-NRP
Contract Type: NRP

Map ID
Direction
Distance
Elevation

MAP FINDINGS

Site

Database(s)

EDR ID Number
EPA ID Number

CARTER AND CRAWLEY FACILITY (FORMER) (Continued)

S110625253

File Number:	57892
Contract Manager:	GORMAN ANGELA K
Person Company:	BLACK ELECTRICAL
Primary Address1:	1010 THOUSAND OAKS BLVD
Primary Address2:	Not reported
Primary City:	GREENVILLE
Primary State Code:	SC
Primary Zip Code:	29607
Type Brownfield:	Not reported
Acreage:	5.7
Contract Executed:	10-Dec-14
COC Date Issued:	Not reported
RC Executed:	Not reported
Contact:	CRAIG OWENS
Status Code:	COMP
IC Received:	22-May-14
Workplan Due:	Not reported
Workplan Received:	Not reported
Workplan Reviewed:	Not reported
Workplan Approved:	Not reported
Report Received:	Not reported
Report Reviewed:	Not reported
Report Approved:	Not reported
Cap Approved:	Not reported
Contract Mailed:	8-Jul-14
Date Terminated:	19-Jan-16
Name:	CARTER AND CRAWLEY FACILITY (FORMER)
Address:	1010 THOUSAND OAKS BLVD
City,State,Zip:	GREENVILLE, SC 29607
Contract Number:	10-5952-NRP
Contract Type:	NRP
File Number:	57892
Contract Manager:	GORMAN ANGELA K
Person Company:	CRAWLER RALPH S
Primary Address1:	Not reported
Primary Address2:	Not reported
Primary City:	Not reported
Primary State Code:	Not reported
Primary Zip Code:	Not reported
Type Brownfield:	Not reported
Acreage:	Not reported
Contract Executed:	Not reported
COC Date Issued:	Not reported
RC Executed:	Not reported
Contact:	PETER D. BYLENGA
Status Code:	COMP
IC Received:	20-Sep-10
Workplan Due:	Not reported
Workplan Received:	Not reported
Workplan Reviewed:	Not reported
Workplan Approved:	Not reported
Report Received:	Not reported
Report Reviewed:	Not reported
Report Approved:	Not reported
Cap Approved:	Not reported
Contract Mailed:	16-Nov-10

Map ID
 Direction
 Distance
 Elevation

MAP FINDINGS

Site

Database(s)

EDR ID Number
 EPA ID Number

CARTER AND CRAWLEY FACILITY (FORMER) (Continued)

S110625253

Date Terminated:	Not reported
Name:	CARTER AND CRAWLEY FACILITY (FORMER)
Address:	1010 THOUSAND OAKS BLVD
City,State,Zip:	GREENVILLE, SC 29607
Contract Number:	10-5952-NRP
Contract Type:	NRP
File Number:	57892
Contract Manager:	GORMAN ANGELA K
Person Company:	MAP REALPROPERTIES LLC
Primary Address1:	1023 THOUSAND OAKS BLVD
Primary Address2:	Not reported
Primary City:	GREENVILLE
Primary State Code:	SC
Primary Zip Code:	29607-5642
Type Brownfield:	Not reported
Acreage:	5.79
Contract Executed:	Not reported
COC Date Issued:	Not reported
RC Executed:	Not reported
Contact:	PETER D. BYLENGA
Status Code:	COMP
IC Received:	20-Sep-10
Workplan Due:	Not reported
Workplan Received:	Not reported
Workplan Reviewed:	Not reported
Workplan Approved:	Not reported
Report Received:	Not reported
Report Reviewed:	Not reported
Report Approved:	Not reported
Cap Approved:	Not reported
Contract Mailed:	16-Nov-10
Date Terminated:	Not reported

AJ164 **FORMER CARTER & CRAWLEY INC FACILITY**
Target **1010 THOUSAND OAKS BLVD**
Property **GREENVILLE, SC**

SC LUST **U004192161**
SC UST **N/A**
SC Financial Assurance

Site 3 of 4 in cluster AJ

Actual: 974 ft.	LUST:	
Focus Map: 5	Name:	FORMER CARTER & CRAWLEY INC FACIL
	Address:	1010 THOUSAND OAKS BLVD
	City,State,Zip:	GREENVILLE, SC 29607
	Release Number:	1
	Facility ID:	19638
	Release Status Number:	1
	Substance:	PETROL
	Tank Owner Company Name:	OAKS REALTY A GENERAL P
	Tank Owner Last Name:	OAKS REALTY A GENERAL PARTNERSHIP
	Tank Owner First name:	Not reported
	NFA Date:	08/28/2013
	Tank Owner City:	GREENVILLE
	Confirmed Date:	Not reported
	Release Date:	08/16/2012
	EID:	89042815
	Local Facility District:	Greenville EQC Office
	SCRBCA Class Number:	4BC

Map ID
Direction
Distance
Elevation

MAP FINDINGS

Site

Database(s)

EDR ID Number
EPA ID Number

FORMER CARTER & CRAWLEY INC FACILITY (Continued)

U004192161

Release Fin Type Code: W25
Qualified: Y
Release Source: Not reported
Local Fac Last Name: FORMER CARTER & CRAWLEY INC FACILITY
Local Fac First Name: Not reported
User Name: ORGAINDH
Cleanup Initiated Date: 12/13/2012
Prefix: N
Total Score: 1

UST:

Name: FORMER CARTER & CRAWLEY INC FACILITY
Address: 1010 THOUSAND OAKS BLVD
City: GREENVILLE
Facility ID: 19638
Permit: N 19638
Owner: OAKS REALTY A GENERAL PARTNERSHIP
Owner Address: 203 TUPELO DR
Owner City, st, zip: GREENVILLE SC 29651-7414
Owner Phone: 864-288-7917

Tank ID: 1
Status: Abandoned
Capacity: 250
Product: Gasoline
Calcage: 0

SC Financial Assurance 3:

Name: FORMER CARTER & CRAWLEY INC FACILITY
Address: 1010 THOUSAND OAKS BLVD
City,State,Zip: GREENVILLE, SC 29607
Owner Name: OAKS REALTY A GENERAL PARTNERSHIP
Owner Address: 203 TUPELO DR
Owner City: GREENVILLE
Owner State: SC
Owner Zip: 29651-7414
Mechanism: Self Insurance 280.101
Date Expired: 05/01/2014
Bill: 0

AJ165 CARTER AND CRAWLEY INC
Target 1010 THOUSAND OAKS BLVD
Property GREENVILLE, SC 29607

RCRA NonGen / NLR 1000400846
FINDS SCD042629063
ECHO

Site 4 of 4 in cluster AJ

Actual: RCRA NonGen / NLR:
974 ft. Date form received by agency: 05/14/2008
Focus Map: Facility name: CARTER AND CRAWLEY INC
5 Facility address: 1010 THOUSAND OAKS BLVD
GREENVILLE, SC 29607
EPA ID: SCD042629063
Mailing address: THOUSAND OAKS BLVD
GREENVILLE, SC 29607
Contact: MACK LOFTIS
Contact address: 1010 THOUSAND OAKS BLVD
GREENVILLE, SC 29607

Map ID
Direction
Distance
Elevation

MAP FINDINGS

Site

Database(s)

EDR ID Number
EPA ID Number

CARTER AND CRAWLEY INC (Continued)

1000400846

Contact country: US
Contact telephone: 864-288-6250
Contact email: Not reported
EPA Region: 04
Classification: Non-Generator
Description: Handler: Non-Generators do not presently generate hazardous waste

Owner/Operator Summary:

Owner/operator name: CARTER & CRAWLEY INC
Owner/operator address: THOUSAND OAKS BLVD
GREENVILLE, SC 29607

Owner/operator country: Not reported
Owner/operator telephone: 864-288-6250
Owner/operator email: Not reported
Owner/operator fax: Not reported
Owner/operator extension: Not reported
Legal status: Private
Owner/Operator Type: Owner
Owner/Op start date: Not reported
Owner/Op end date: Not reported

Owner/operator name: OPERNAME
Owner/operator address: OPERSTREET
OPERCITY, WY 99999

Owner/operator country: Not reported
Owner/operator telephone: 404-555-1212
Owner/operator email: Not reported
Owner/operator fax: Not reported
Owner/operator extension: Not reported
Legal status: Private
Owner/Operator Type: Operator
Owner/Op start date: Not reported
Owner/Op end date: Not reported

Owner/operator name: CARTER & CRAWLEY INC
Owner/operator address: THOUSAND OAKS BLVD
GREENVILLE, SC 29607

Owner/operator country: US
Owner/operator telephone: 864-288-6250
Owner/operator email: Not reported
Owner/operator fax: Not reported
Owner/operator extension: Not reported
Legal status: Private
Owner/Operator Type: Operator
Owner/Op start date: 01/24/2003
Owner/Op end date: Not reported

Handler Activities Summary:

U.S. importer of hazardous waste: No
Mixed waste (haz. and radioactive): No
Recycler of hazardous waste: No
Transporter of hazardous waste: No
Treater, storer or disposer of HW: No
Underground injection activity: No
On-site burner exemption: No
Furnace exemption: No

Map ID
Direction
Distance
Elevation

MAP FINDINGS

Site

Database(s)

EDR ID Number
EPA ID Number

CARTER AND CRAWLEY INC (Continued)

1000400846

Used oil fuel burner: No
Used oil processor: No
User oil refiner: No
Used oil fuel marketer to burner: No
Used oil Specification marketer: No
Used oil transfer facility: No
Used oil transporter: No

Historical Generators:

Date form received by agency: 01/24/2003
Site name: CARTER AND CRAWLEY INC
Classification: Small Quantity Generator

Date form received by agency: 02/01/2001
Site name: CARTER AND CRAWLEY INC
Classification: Small Quantity Generator

Date form received by agency: 01/18/2000
Site name: CARTER AND CRAWLEY INC
Classification: Small Quantity Generator

Hazardous Waste Summary:

. Waste code: D000
. Waste name: Not Defined

. Waste code: D001
. Waste name: IGNITABLE WASTE

. Waste code: F003
. Waste name: THE FOLLOWING SPENT NONHALOGENATED SOLVENTS: XYLENE, ACETONE, ETHYL ACETATE, ETHYL BENZENE, ETHYL ETHER, METHYL ISOBUTYL KETONE, N-BUTYL ALCOHOL, CYCLOHEXANONE, AND METHANOL; ALL SPENT SOLVENT MIXTURES/BLENDS CONTAINING, BEFORE USE, ONLY THE ABOVE SPENT NONHALOGENATED SOLVENTS; AND ALL SPENT SOLVENT MIXTURES/BLENDS CONTAINING, BEFORE USE, ONE OR MORE OF THE ABOVE NONHALOGENATED SOLVENTS, AND A TOTAL OF TEN PERCENT OR MORE (BY VOLUME) OF ONE OR MORE OF THOSE SOLVENTS LISTED IN F001, F002, F004, AND F005; AND STILL BOTTOMS FROM THE RECOVERY OF THESE SPENT SOLVENTS AND SPENT SOLVENT MIXTURES.

. Waste code: F005
. Waste name: THE FOLLOWING SPENT NONHALOGENATED SOLVENTS: TOLUENE, METHYL ETHYL KETONE, CARBON DISULFIDE, ISOBUTANOL, PYRIDINE, BENZENE, 2-ETHOXYETHANOL, AND 2-NITROPROPANE; ALL SPENT SOLVENT MIXTURES/BLENDS CONTAINING, BEFORE USE, A TOTAL OF TEN PERCENT OR MORE (BY VOLUME) OF ONE OR MORE OF THE ABOVE NONHALOGENATED SOLVENTS OR THOSE SOLVENTS LISTED IN F001, F002, OR F004; AND STILL BOTTOMS FROM THE RECOVERY OF THESE SPENT SOLVENTS AND SPENT SOLVENT MIXTURES.

. Waste code: F017
. Waste name: Not Defined

Violation Status: No violations found

FINDS:

Map ID
 Direction
 Distance
 Elevation

MAP FINDINGS

Site

Database(s)

EDR ID Number
 EPA ID Number

CARTER AND CRAWLEY INC (Continued)

1000400846

Registry ID: 110004938006

Environmental Interest/Information System

SC-EFIS (South Carolina - Environmental Facility Information System) integrates information on environmental facilities, permits, violations, enforcement actions, and compliance activities needed to support regulatory requirements and target environmental quality improvements for the water, air, solid waste, and hazardous waste program areas. The EFIS was developed by the state of South Carolina and Maine joined their system in 2004.

RCRAInfo is a national information system that supports the Resource Conservation and Recovery Act (RCRA) program through the tracking of events and activities related to facilities that generate, transport, and treat, store, or dispose of hazardous waste. RCRAInfo allows RCRA program staff to track the notification, permit, compliance, and corrective action activities required under RCRA.

[Click this hyperlink](#) while viewing on your computer to access additional FINDS: detail in the EDR Site Report.

ECHO:

Envid: 1000400846
 Registry ID: 110004938006
 DFR URL: <http://echo.epa.gov/detailed-facility-report?fid=110004938006>

**AK166
 Target
 Property**

**HD SUPPLY CONSTRUCTION SUPPLY
 1030 THOUSAND OAKS BLVD
 GREENVILLE, SC 29607**

**PA MANIFEST S111432107
 N/A**

Site 1 of 3 in cluster AK

**Actual:
 954 ft.**

**Focus Map:
 5**

Manifest Details:

Year: 2009
 Manifest Number: 002839421FLE
 Manifest Type: TSD Copy
 Generator EPA Id: SCR000768499
 Generator Date: 06/17/2009
 Mailing Address: Not reported
 Mailing City, St, Zip: Not reported
 Contact Name: Not reported
 Contact Phone: NULL
 TSD EPA Id: PAD085690592
 TSD Date: Not reported
 TSD Facility Name: REPUBLIC ENVIRONMENTAL SYSTEMS OF PA INC
 TSD Facility Address: 2869 SANDSTONE DRIVE
 TSD Facility City: HATFIELD
 TSD Facility State: PA
 Facility Telephone: Not reported
 Page Number: 1
 Line Number: 1
 Waste Number: D001
 Container Number: 4
 Container Type: Metal drums, barrels, kegs
 Waste Quantity: 1760
 Unit: Pounds

Map ID
Direction
Distance
Elevation

MAP FINDINGS

Site

Database(s)

EDR ID Number
EPA ID Number

HD SUPPLY CONSTRUCTION SUPPLY (Continued)

S111432107

Handling Code: Not reported
TSP EPA Id: Not reported
Date TSP Sig: Not reported

Year: 2009
Manifest Number: 002839421FLE
Manifest Type: TSD Copy
Generator EPA Id: SCR000768499
Generator Date: 06/17/2009
Mailing Address: Not reported
Mailing City,St,Zip: Not reported
Contact Name: Not reported
Contact Phone: NULL
TSD EPA Id: PAD085690592
TSD Date: Not reported
TSD Facility Name: REPUBLIC ENVIRONMENTAL SYSTEMS OF PA INC
TSD Facility Address: 2869 SANDSTONE DRIVE
TSD Facility City: HATFIELD
TSD Facility State: PA
Facility Telephone: Not reported
Page Number: 1
Line Number: 1
Waste Number: D035
Container Number: 4
Container Type: Metal drums, barrels, kegs
Waste Quantity: 1760
Unit: Pounds
Handling Code: Not reported
TSP EPA Id: Not reported
Date TSP Sig: Not reported

Year: 2009
Manifest Number: 002839421FLE
Manifest Type: TSD Copy
Generator EPA Id: SCR000768499
Generator Date: 06/17/2009
Mailing Address: Not reported
Mailing City,St,Zip: Not reported
Contact Name: Not reported
Contact Phone: NULL
TSD EPA Id: PAD085690592
TSD Date: Not reported
TSD Facility Name: REPUBLIC ENVIRONMENTAL SYSTEMS OF PA INC
TSD Facility Address: 2869 SANDSTONE DRIVE
TSD Facility City: HATFIELD
TSD Facility State: PA
Facility Telephone: Not reported
Page Number: 1
Line Number: 2
Waste Number: NONE
Container Number: 4
Container Type: Metal drums, barrels, kegs
Waste Quantity: 1760
Unit: Pounds
Handling Code: Not reported
TSP EPA Id: Not reported
Date TSP Sig: Not reported

Map ID
Direction
Distance
Elevation

MAP FINDINGS

Site

Database(s)

EDR ID Number
EPA ID Number

AK167 HD SUPPLY CONSTRUCTION SUPPLY LTD CD015-6395
Target 1030 THOUSAND OAKS BLVD
Property GREENVILLE, SC 29607

RCRA-CESQG 1010331981
SCR000768499

Site 2 of 3 in cluster AK

Actual:
954 ft.

RCRA-CESQG:

Date form received by agency: 02/03/2017

Focus Map:
5

Facility name: HD SUPPLY CONSTRUCTION SUPPLY LTD CD015-6395

Facility address: 1030 THOUSAND OAKS BLVD

GREENVILLE, SC 29607

EPA ID: SCR000768499

Mailing address: BROOK HOLLOW PKWY

NORCROSS, GA 30071

Contact: KYLE PETRIE

Contact address: BROOK HOLLOW PARKWAY STE 100

NORCROSS, GA 30071

Contact country: US

Contact telephone: 770-280-1616

Contact email: KYLE.PETRIE@HSSUPPLY.COM

EPA Region: 04

Land type: Private

Classification: Conditionally Exempt Small Quantity Generator

Description: Handler: generates 100 kg or less of hazardous waste per calendar month, and accumulates 1000 kg or less of hazardous waste at any time; or generates 1 kg or less of acutely hazardous waste per calendar month, and accumulates at any time: 1 kg or less of acutely hazardous waste; or 100 kg or less of any residue or contaminated soil, waste or other debris resulting from the cleanup of a spill, into or on any land or water, of acutely hazardous waste; or generates 100 kg or less of any residue or contaminated soil, waste or other debris resulting from the cleanup of a spill, into or on any land or water, of acutely hazardous waste during any calendar month, and accumulates at any time: 1 kg or less of acutely hazardous waste; or 100 kg or less of any residue or contaminated soil, waste or other debris resulting from the cleanup of a spill, into or on any land or water, of acutely hazardous waste

Owner/Operator Summary:

Owner/operator name: HD SUPPLY CONSTRUCTION SUPPLY LTD

Owner/operator address: CUMBERLAND BLVD

ATLANTA, GA 30339

Owner/operator country: US

Owner/operator telephone: 770-852-9073

Owner/operator email: Not reported

Owner/operator fax: Not reported

Owner/operator extension: Not reported

Legal status: Private

Owner/Operator Type: Owner

Owner/Op start date: 08/31/2007

Owner/Op end date: Not reported

Owner/operator name: HD SUPPLY CONSTRUCTION SUPPLY LTD

Owner/operator address: CUMBERLAND BLVD

ATLANTA, GA 30339

Owner/operator country: US

Owner/operator telephone: 770-852-9073

Owner/operator email: Not reported

Owner/operator fax: Not reported

Map ID
Direction
Distance
Elevation

MAP FINDINGS

Site

Database(s)

EDR ID Number
EPA ID Number

HD SUPPLY CONSTRUCTION SUPPLY LTD CD015-6395 (Continued)

1010331981

Owner/operator extension: Not reported
Legal status: Private
Owner/Operator Type: Operator
Owner/Op start date: 08/31/2007
Owner/Op end date: Not reported

Owner/operator name: HOME DEPOT USA INC
Owner/operator address: PACES FERRY RD
ATLANTA, GA 30339

Owner/operator country: US
Owner/operator telephone: 770-433-8211
Owner/operator email: Not reported
Owner/operator fax: Not reported
Owner/operator extension: Not reported
Legal status: Private
Owner/Operator Type: Operator
Owner/Op start date: 12/29/2006
Owner/Op end date: Not reported

Owner/operator name: HD SUPPLY CONSTRUCTION SUPPLY LTD
Owner/operator address: CUMBERLAND BLVD STE 1600
ATLANTA, GA 30339

Owner/operator country: US
Owner/operator telephone: 770-852-9000
Owner/operator email: Not reported
Owner/operator fax: Not reported
Owner/operator extension: Not reported
Legal status: Private
Owner/Operator Type: Operator
Owner/Op start date: 02/17/2015
Owner/Op end date: Not reported

Owner/operator name: HOME DEPOT USA INC
Owner/operator address: PACES FERRY RD
ATLANTA, GA 30339

Owner/operator country: US
Owner/operator telephone: 770-433-8211
Owner/operator email: Not reported
Owner/operator fax: Not reported
Owner/operator extension: Not reported
Legal status: Private
Owner/Operator Type: Owner
Owner/Op start date: 12/29/2006
Owner/Op end date: Not reported

Handler Activities Summary:

U.S. importer of hazardous waste: No
Mixed waste (haz. and radioactive): No
Recycler of hazardous waste: No
Transporter of hazardous waste: No
Treater, storer or disposer of HW: No
Underground injection activity: No
On-site burner exemption: No
Furnace exemption: No
Used oil fuel burner: No
Used oil processor: No
User oil refiner: No

Map ID
Direction
Distance
Elevation

MAP FINDINGS

Site

Database(s)

EDR ID Number
EPA ID Number

HD SUPPLY CONSTRUCTION SUPPLY LTD CD015-6395 (Continued)

1010331981

Used oil fuel marketer to burner: No
Used oil Specification marketer: No
Used oil transfer facility: No
Used oil transporter: No

Historical Generators:

Date form received by agency: 02/29/2016
Site name: HD SUPPLY CONSTRUCTION SUPPLY LTD CD015-6395
Classification: Small Quantity Generator

Date form received by agency: 02/17/2015
Site name: HD SUPPLY CONSTRUCTION SUPPLY WC0239
Classification: Small Quantity Generator

Date form received by agency: 08/20/2013
Site name: HD SUPPLY CONSTRUCTION SUPPLY WC0239
Classification: Conditionally Exempt Small Quantity Generator

Date form received by agency: 10/26/2009
Site name: HD SUPPLY CONSTRUCTION SUPPLY WC0239
Classification: Small Quantity Generator

Date form received by agency: 07/28/2008
Site name: HD SUPPLY CONSTRUCTION SUPPLY WC0239
Classification: Not a generator, verified

Date form received by agency: 01/29/2008
Site name: HD SUPPLY CONSTRUCTION SUPPLY WC0239
Classification: Small Quantity Generator

Date form received by agency: 12/29/2006
Site name: WHITE CAP CONSTRUCTION SUPPLY HOWC0239
Classification: Conditionally Exempt Small Quantity Generator

Hazardous Waste Summary:

- . Waste code: D001
- . Waste name: IGNITABLE WASTE

- . Waste code: D002
- . Waste name: CORROSIVE WASTE

- . Waste code: D005
- . Waste name: BARIUM

- . Waste code: D007
- . Waste name: CHROMIUM

- . Waste code: D008
- . Waste name: LEAD

- . Waste code: D009
- . Waste name: MERCURY

- . Waste code: D011
- . Waste name: SILVER

Map ID
Direction
Distance
Elevation

MAP FINDINGS

Site

Database(s)

EDR ID Number
EPA ID Number

HD SUPPLY CONSTRUCTION SUPPLY LTD CD015-6395 (Continued)

1010331981

- . Waste code: D018
- . Waste name: BENZENE

- . Waste code: D035
- . Waste name: METHYL ETHYL KETONE

Violation Status: No violations found

Evaluation Action Summary:

Evaluation date: 05/09/2016
Evaluation: COMPLIANCE EVALUATION INSPECTION ON-SITE
Area of violation: Not reported
Date achieved compliance: Not reported
Evaluation lead agency: State

Evaluation date: 01/11/2007
Evaluation: COMPLIANCE ASSISTANCE VISIT
Area of violation: Not reported
Date achieved compliance: Not reported
Evaluation lead agency: State

AK168 HD SUPPLY CONSTRUCTION SUPPLY LTD CD015-6395
Target 1030 THOUSAND OAKS BLVD
Property GREENVILLE, SC 29607

FINDS 1010441324
ECHO N/A

Site 3 of 3 in cluster AK

Actual: FINDS:
954 ft.

Focus Map: Registry ID: 110031434115
5

Environmental Interest/Information System

RCRAInfo is a national information system that supports the Resource Conservation and Recovery Act (RCRA) program through the tracking of events and activities related to facilities that generate, transport, and treat, store, or dispose of hazardous waste. RCRAInfo allows RCRA program staff to track the notification, permit, compliance, and corrective action activities required under RCRA.

[Click this hyperlink](#) while viewing on your computer to access additional FINDS: detail in the EDR Site Report.

ECHO:

Envid: 1010441324
Registry ID: 110031434115
DFR URL: <http://echo.epa.gov/detailed-facility-report?fid=110031434115>

MAP FINDINGS

Map ID
Direction
Distance
Elevation

Site

Database(s)

EDR ID Number
EPA ID Number

169 **TASK INDUSTRIAL CORP.**
Target **2 TASK CT**
Property **GREENVILLE, SC 29606**

FINDS **1016203513**
ECHO **N/A**

FINDS:

Actual: Registry ID: 110004941154
937 ft.

Focus Map: Environmental Interest/Information System
5 SC-EFIS (South Carolina - Environmental Facility Information System) integrates information on environmental facilities, permits, violations, enforcement actions, and compliance activities needed to support regulatory requirements and target environmental quality improvements for the water, air, solid waste, and hazardous waste program areas. The EFIS was developed by the state of South Carolina and Maine joined their system in 2004.

RCRAInfo is a national information system that supports the Resource Conservation and Recovery Act (RCRA) program through the tracking of events and activities related to facilities that generate, transport, and treat, store, or dispose of hazardous waste. RCRAInfo allows RCRA program staff to track the notification, permit, compliance, and corrective action activities required under RCRA.

[Click this hyperlink](#) while viewing on your computer to access additional FINDS: detail in the EDR Site Report.

ECHO:
 Envid: 1016203513
 Registry ID: 110004941154
 DFR URL: <http://echo.epa.gov/detailed-facility-report?fid=110004941154>

AL170 **BROADWAY LIGHTS**
Target **1085 THOUSAND OAKS BLVD**
Property **GREENVILLE, SC 29607**

SC SHWS **S121291971**
N/A

Site 1 of 3 in cluster AL

Actual: SHWS:
948 ft. Name: BROADWAY LIGHTS
Focus Map: Address: 1085 THOUSAND OAKS BLVD
5 City,State,Zip: GREENVILLE, SC 29607
 EPA ID: SCS123457831

AL171 **BROADWAY LIGHTS LLC**
Target **1085 THOUSAND OAKS BLVD**
Property **GREENVILLE, SC 29607**

ECHO **1024085121**
N/A

Site 2 of 3 in cluster AL

Actual: ECHO:
948 ft. Envid: 1024085121
Focus Map: Registry ID: 110070205883
5 DFR URL: <http://echo.epa.gov/detailed-facility-report?fid=110070205883>

Map ID
Direction
Distance
Elevation

MAP FINDINGS

Site

Database(s)

EDR ID Number
EPA ID Number

AL172 **BROADWAY LIGHTS LLC**
Target **1085 THOUSAND OAKS BLVD**
Property **GREENVILLE, SC 29607**

RCRA-SQG **1024091079**
FINDS **SCR000784561**

Site 3 of 3 in cluster AL

Actual:
948 ft.

RCRA-SQG:

Date form received by agency: 01/24/2018

Focus Map:
5

Facility name: BROADWAY LIGHTS LLC
Facility address: 1085 THOUSAND OAKS BLVD
 GREENVILLE, SC 29607

EPA ID: SCR000784561
Mailing address: THOUSAND OAKS BLVD
 GREENVILLE, SC 29607

Contact: DAWN LIPINSKY
Contact address: THOUSAND OAKS BLVD
 GREENVILLE, SC 29607

Contact country: US
Contact telephone: 864-266-8166
Contact email: DAWN@BROADWAYLIGHTS.COM

EPA Region: 04
Classification: Small Small Quantity Generator
Description: Handler: generates more than 100 and less than 1000 kg of hazardous waste during any calendar month and accumulates less than 6000 kg of hazardous waste at any time; or generates 100 kg or less of hazardous waste during any calendar month, and accumulates more than 1000 kg of hazardous waste at any time

Owner/Operator Summary:

Owner/operator name: PEDRO ROMERO
Owner/operator address: THOUSAND OAKS BLVD
 GREENVILLE, SC 29607

Owner/operator country: US
Owner/operator telephone: 704-965-8475
Owner/operator email: Not reported
Owner/operator fax: Not reported
Owner/operator extension: Not reported
Legal status: Private
Owner/Operator Type: Operator
Owner/Op start date: 01/24/2018
Owner/Op end date: Not reported

Owner/operator name: PEDRO ROMERO
Owner/operator address: THOUSAND OAKS BLVD
 GREENVILLE, SC 29607

Owner/operator country: US
Owner/operator telephone: 704-965-8475
Owner/operator email: Not reported
Owner/operator fax: Not reported
Owner/operator extension: Not reported
Legal status: Private
Owner/Operator Type: Owner
Owner/Op start date: 01/24/2018
Owner/Op end date: Not reported

Handler Activities Summary:

U.S. importer of hazardous waste: No
Mixed waste (haz. and radioactive): No

Map ID
Direction
Distance
Elevation

MAP FINDINGS

Site

Database(s)

EDR ID Number
EPA ID Number

BROADWAY LIGHTS LLC (Continued)

1024091079

Recycler of hazardous waste: No
Transporter of hazardous waste: No
Treater, storer or disposer of HW: No
Underground injection activity: No
On-site burner exemption: No
Furnace exemption: No
Used oil fuel burner: No
Used oil processor: No
User oil refiner: No
Used oil fuel marketer to burner: No
Used oil Specification marketer: No
Used oil transfer facility: No
Used oil transporter: No

Hazardous Waste Summary:

. Waste code: D009
. Waste name: MERCURY
Violation Status: No violations found

FINDS:

Registry ID: 110070205883

Environmental Interest/Information System

RCRAInfo is a national information system that supports the Resource Conservation and Recovery Act (RCRA) program through the tracking of events and activities related to facilities that generate, transport, and treat, store, or dispose of hazardous waste. RCRAInfo allows RCRA program staff to track the notification, permit, compliance, and corrective action activities required under RCRA.

[Click this hyperlink](#) while viewing on your computer to access additional FINDS: detail in the EDR Site Report.

173
Target
Property

SYSTEMS & SERVICES
THOUSAND OAKS BLVD RT 10
GREENVILLE, SC 29607

RCRA NonGen / NLR 1000400285
SCD981470990

Actual:
972 ft.
Focus Map:
5

RCRA NonGen / NLR:
Date form received by agency: 11/02/1998
Facility name: SYSTEMS & SERVICES
Facility address: THOUSAND OAKS BLVD RT 10
GREENVILLE, SC 29607
EPA ID: SCD981470990
Contact: JIM CHRISTIAN
Contact address: THOUSAND OAKS BLVD RT 10
GREENVILLE, SC 29607
Contact country: US
Contact telephone: 803-297-3560
Contact email: Not reported
EPA Region: 04
Classification: Non-Generator
Description: Handler: Non-Generators do not presently generate hazardous waste

Map ID
Direction
Distance
Elevation

MAP FINDINGS

Site

Database(s)

EDR ID Number
EPA ID Number

SYSTEMS & SERVICES (Continued)

1000400285

Owner/Operator Summary:

Owner/operator name: OPERNAME
Owner/operator address: OPERSTREET
OPERCITY, WY 99999
Owner/operator country: Not reported
Owner/operator telephone: 404-555-1212
Owner/operator email: Not reported
Owner/operator fax: Not reported
Owner/operator extension: Not reported
Legal status: Private
Owner/Operator Type: Operator
Owner/Op start date: Not reported
Owner/Op end date: Not reported

Owner/operator name: Not reported
Owner/operator address: OWNERSTREET
OWNERCITY, WY 99999
Owner/operator country: Not reported
Owner/operator telephone: 404-555-1212
Owner/operator email: Not reported
Owner/operator fax: Not reported
Owner/operator extension: Not reported
Legal status: Private
Owner/Operator Type: Owner
Owner/Op start date: Not reported
Owner/Op end date: Not reported

Handler Activities Summary:

U.S. importer of hazardous waste: No
Mixed waste (haz. and radioactive): No
Recycler of hazardous waste: No
Transporter of hazardous waste: No
Treater, storer or disposer of HW: No
Underground injection activity: No
On-site burner exemption: No
Furnace exemption: No
Used oil fuel burner: No
Used oil processor: No
User oil refiner: No
Used oil fuel marketer to burner: No
Used oil Specification marketer: No
Used oil transfer facility: No
Used oil transporter: No

Hazardous Waste Summary:

. Waste code: D001
. Waste name: IGNITABLE WASTE

Violation Status: No violations found

MAP FINDINGS

Map ID
Direction
Distance
Elevation

Site

Database(s)

EDR ID Number
EPA ID Number

174 **FREEMAN MECHANICAL INC**
NNE **1017 WOODRUFF RD**
< 1/8 **GREENVILLE, SC**
0.004 mi.
23 ft.

SC UST **U003521562**
N/A

Actual: **UST:**
1026 ft. Name: FREEMAN MECHANICAL INC
Focus Map: Address: 1017 WOODRUFF RD
4 City: GREENVILLE
 Facility ID: 14082
 Permit: N 14082
 Owner: FREEMAN MECHANICAL INC
 Owner Address: PO BOX 1927
 Owner City, st, zip: GREENVILLE SC 29602-1927
 Owner Phone: 864-288-3530

Tank ID: 1
Status: **Abandoned**
Capacity: 2000
Product: Diesel fuel
Calcage: 15

Name: FREEMAN MECHANICAL INC
Address: 1017 WOODRUFF RD
City: GREENVILLE

Tank ID: 2
Status: **Abandoned**
Capacity: 10000
Product: Gasoline
Calcage: 20

AM175 **PANTRY INC**
West **1006 WOODRUFF RD**
< 1/8 **GREENVILLE, SC 29607**
0.005 mi.
27 ft. **Site 1 of 3 in cluster AM**

EDR Hist Auto **1022150092**
N/A

Actual: **EDR Hist Auto**
1002 ft.

Focus Map:	Year:	Name:	Type:
4	2005	PANTRY INC	Supermarkets
	2006	PANTRY INC	Supermarkets
	2007	PANTRY INC	Supermarkets
	2008	PANTRY INC	Supermarkets
	2009	PANTRY INC	Supermarkets
	2010	PANTRY INC	Supermarkets
	2011	PANTRY INC	Supermarkets
	2012	PANTRY INC	Supermarkets
	2013	PANTRY INC	Supermarkets
	2014	PANTRY INC	Convenience Stores

Map ID
Direction
Distance
Elevation

MAP FINDINGS

Site

Database(s)

EDR ID Number
EPA ID Number

AM176 **PANTRY 601**
West **1006 WOODRUFF RD**
< 1/8 **GREENVILLE, SC**
0.005 mi.
27 ft. **Site 2 of 3 in cluster AM**

SC LUST **U004018911**
SC UST **N/A**
SC ASBESTOS
SC Financial Assurance

Actual:
1002 ft.

Focus Map:
4

LUST:
Name: PANTRY 601
Address: 1006 WOODRUFF RD
City,State,Zip: GREENVILLE, SC 29607-9801
Release Number: 1
Facility ID: 04610
Release Status Number: Not reported
Substance: PETROL
Tank Owner Company Name: CIRCLE K STORES INC
Tank Owner Last Name: Not reported
Tank Owner First name: Not reported
NFA Date: Not reported
Tank Owner City: Not reported
Confirmed Date: Not reported
Release Date: 05/01/2014
EID: Not reported
Local Facility District: Not reported
SCRBCA Class Number: Not reported
Release Fin Type Code: Not reported
Qualified: Not reported
Release Source: Not reported
Local Fac Last Name: Not reported
Local Fac First Name: Not reported
User Name: KNIGHTBT
Cleanup Initiated Date: 05/07/2014
Prefix: Not reported
Total Score: 1

UST:
Name: PANTRY 601
Address: 1006 WOODRUFF RD
City: GREENVILLE
Facility ID: 04610
Permit: R 04610
Owner: CIRCLE K STORES INC
Owner Address: 1100 SITUS CT
Owner City, st, zip: RALEIGH NC 27606
Owner Phone: 800-476-7574

Tank ID: 1
Status: **Abandoned**
Capacity: 10000
Product: Gasoline RUL
Calcage: 10

Name: PANTRY 601
Address: 1006 WOODRUFF RD
City: GREENVILLE

Tank ID: 2
Status: **Abandoned**
Capacity: 6000
Product: Gasoline Plus

Map ID
Direction
Distance
Elevation

MAP FINDINGS

Site

Database(s)

EDR ID Number
EPA ID Number

PANTRY 601 (Continued)

U004018911

Calclage: 10

Name: PANTRY 601
Address: 1006 WOODRUFF RD
City: GREENVILLE

Tank ID: 3
Status: **Abandoned**
Capacity: 6000
Product: Gasoline Super/Prem
Calclage: 10

ASBESTOS:

Name: OLD PANTRY BUILDING
Address: 1006 WOODRUFF RD
Address 2: Not reported
City,State,Zip: GREENVILLE, SC 29607-9801
Permit No: N1501173
Activity: Active/Operating
Bus Phone: 864-877-0154
Co Name: S R GRADING INC
District: Greenville EQC Office
Permit Type: AIR-Asbestos Demolition
Sub Type: Not reported
Local Facility: Not reported
Disposition: Approved
Description: Not reported
Glove: Not reported
Fri: Not reported
Other: Not reported

Name: OLD PANTRY BLDG
Address: 1006 WOODRUFF RD
Address 2: Not reported
City,State,Zip: GREENVILLE, SC 29607-9801
Permit No: R1411095
Activity: Active/Operating
Bus Phone: 864-225-2900
Co Name: DEAN HUNTER & COMPANY INC
District: Greenville EQC Office
Permit Type: AIR-Asbestos Removal
Sub Type: NF NESHAP
Local Facility: Not reported
Disposition: Approved
Description: Not reported
Glove: Not reported
Fri: Not reported
Other: Not reported

Name: OLD STORE
Address: 1006 WOODRUFF RD
Address 2: Not reported
City,State,Zip: GREENVILLE, SC 29607-9801
Permit No: R1407208
Activity: Active/Operating
Bus Phone: 864-225-2900
Co Name: DEAN HUNTER & COMPANY INC

Map ID
Direction
Distance
Elevation

MAP FINDINGS

Site

Database(s)

EDR ID Number
EPA ID Number

PANTRY 601 (Continued)

U004018911

District: Greenville EQC Office
Permit Type: AIR-Asbestos Removal
Sub Type: NF NESHAP
Local Facility: Not reported
Disposition: Approved
Description: Not reported
Glove: Not reported
Fri: Not reported
Other: Not reported

SC Financial Assurance 3:

Name: PANTRY 601
Address: 1006 WOODRUFF RD
City,State,Zip: GREENVILLE, SC 29607-9801
Owner Name: CIRCLE K STORES INC
Owner Address: 1100 SITUS CT
Owner City: RALEIGH
Owner State: NC
Owner Zip: 27606
Mechanism: Guarantee
Date Expired: 01/30/2020
Bill: 0

177
SSW
< 1/8
0.007 mi.
37 ft.

**QUIKTRIP 1134
1460 WOODRUFF RD
GREENVILLE, SC**

**SC UST U004225337
SC ASBESTOS N/A
SC Financial Assurance**

**Actual:
945 ft.
Focus Map:
6**

UST:
Name: QUIKTRIP 1134
Address: 1460 WOODRUFF RD
City: GREENVILLE
Facility ID: 19740
Permit: P 19740
Owner: QUIKTRIP CORPORATION
Owner Address: 4705 S 129TH EAST AVE
Owner City, st, zip: TULSA OK 74134-7005
Owner Phone: 918-615-7658

Tank ID: 1
Status: Currently in Use
Capacity: 20000
Product: Gasoline RUL
Calcage: 0

Name: QUIKTRIP 1134
Address: 1460 WOODRUFF RD
City: GREENVILLE

Tank ID: 2
Status: Currently in Use
Capacity: 20000
Product: Gasoline RUL
Calcage: 0

Name: QUIKTRIP 1134

Map ID
Direction
Distance
Elevation

MAP FINDINGS

Site

Database(s)

EDR ID Number
EPA ID Number

QUIKTRIP 1134 (Continued)

U004225337

Address: 1460 WOODRUFF RD
City: GREENVILLE

Tank ID: 3
Status: Currently in Use
Capacity: 12000
Product: Diesel fuel
Calcage: 0

Name: QUIKTRIP 1134
Address: 1460 WOODRUFF RD
City: GREENVILLE

Tank ID: 4
Status: Currently in Use
Capacity: 19500
Product: Multiple petroleum
Calcage: 0

ASBESTOS:

Name: FURNITURE STORE
Address: 1460 WOODRUFF RD
Address 2: Not reported
City,State,Zip: GREENVILLE, SC 29607
Permit No: N1404424
Activity: Active/Operating
Bus Phone: 864-580-2099
Co Name: DEMTEK LLC
District: Greenville EQC Office
Permit Type: AIR-Asbestos Demolition
Sub Type: Not reported
Local Facility: Not reported
Disposition: Approved
Description: Not reported
Glove: Not reported
Fri: Not reported
Other: Not reported

SC Financial Assurance 3:

Name: QUIKTRIP 1134
Address: 1460 WOODRUFF RD
City,State,Zip: GREENVILLE, SC 29607
Owner Name: QUIKTRIP CORPORATION
Owner Address: 4705 S 129TH EAST AVE
Owner City: TULSA
Owner State: OK
Owner Zip: 74134-7005
Mechanism: Self Insurance 280.95
Date Expired: 07/01/2019
Bill: 4

Map ID
Direction
Distance
Elevation

MAP FINDINGS

Site

Database(s)

EDR ID Number
EPA ID Number

AN178 **SPINX 130**
ESE **1510 WOODRUFF RD**
< 1/8 **GREENVILLE, SC**
0.023 mi.
119 ft. **Site 1 of 3 in cluster AN**

SC UST **U003625947**
SC Financial Assurance **N/A**

Actual:
952 ft.
Focus Map:
6

UST:
Name: SPINX 130
Address: 1510 WOODRUFF RD
City: GREENVILLE
Facility ID: 12904
Permit: P 12904
Owner: SPINX CO INC
Owner Address: 1414 E WASHINGTON ST
Owner City, st, zip: GREENVILLE SC 29607-1864
Owner Phone: 864-233-5421

Tank ID: 1
Status: **Currently in Use**
Capacity: 12000
Product: Gasoline RUL
Calcage: 0

Name: SPINX 130
Address: 1510 WOODRUFF RD
City: GREENVILLE

Tank ID: 2
Status: **Currently in Use**
Capacity: 10000
Product: Gasoline Super/Prem
Calcage: 0

Name: SPINX 130
Address: 1510 WOODRUFF RD
City: GREENVILLE

Tank ID: 3
Status: **Currently in Use**
Capacity: 8000
Product: Gasoline E85
Calcage: 0

Name: SPINX 130
Address: 1510 WOODRUFF RD
City: GREENVILLE

Tank ID: 4
Status: **Currently in Use**
Capacity: 8000
Product: Diesel B20
Calcage: 0

Name: SPINX 130
Address: 1510 WOODRUFF RD
City: GREENVILLE

Tank ID: 5
Status: **Currently in Use**

Map ID
 Direction
 Distance
 Elevation

MAP FINDINGS

Site

Database(s)

EDR ID Number
 EPA ID Number

SPINX 130 (Continued)

U003625947

Capacity: 6000
 Product: Gasoline
 Calcage: 0

Name: SPINX 130
 Address: 1510 WOODRUFF RD
 City: GREENVILLE

Tank ID: 6
Status: Currently in Use
 Capacity: 12000
 Product: Gasoline RUL
 Calcage: 0

SC Financial Assurance 3:

Name: SPINX 130
 Address: 1510 WOODRUFF RD
 City,State,Zip: GREENVILLE, SC 29607-5742
 Owner Name: SPINX CO INC
 Owner Address: 1414 E WASHINGTON ST
 Owner City: GREENVILLE
 Owner State: SC
 Owner Zip: 29607-1864
 Mechanism: Self Insurance 280.101
 Date Expired: 05/01/2019
 Bill: 6

AN179
ESE
< 1/8
0.023 mi.
119 ft.

SPINX OIL CO INC
1510 WOODRUFF RD
GREENVILLE, SC 29607

EDR Hist Auto 1020773501
N/A

Site 2 of 3 in cluster AN

Actual: EDR Hist Auto
952 ft.

Focus Map:
6

Year:	Name:	Type:
1994	SPINX OIL CO INC	Gasoline Service Stations
1995	SPINX OIL CO INC	Gasoline Service Stations
1996	SPINX OIL CO INC	Gasoline Service Stations
1997	SPINX COMPANY INC	Gasoline Service Stations
1998	SPINX COMPANY INC	Gasoline Service Stations
1999	SPINX COMPANY INC	Gasoline Service Stations
2000	SPINX COMPANY INC	Gasoline Service Stations
2001	SPINX COMPANY INC	Gasoline Service Stations
2002	SPINX COMPANY INC	Gasoline Service Stations
2003	SPINX COMPANY INC	Gasoline Service Stations
2004	SPINX COMPANY INC	Gasoline Service Stations
2005	SPINX COMPANY INC	Gasoline Service Stations
2006	SPINX COMPANY INC	Gasoline Service Stations
2007	SPINX COMPANY INC	Gasoline Service Stations
2008	SPINX COMPANY INC	Gasoline Service Stations
2009	SPINX COMPANY INC	Gasoline Service Stations
2010	SPINX COMPANY INC	Gasoline Service Stations
2011	SPINX COMPANY INC	Gasoline Service Stations
2012	SPINX COMPANY INC	Gasoline Service Stations
2013	SPINX COMPANY INC	Gasoline Service Stations
2014	SPINX COMPANY INC	Gasoline Service Stations

Map ID
Direction
Distance
Elevation

MAP FINDINGS

Site

Database(s)

EDR ID Number
EPA ID Number

AN180 **NATIONAL TIRE & BATTERY #6283**
ESE **1503 WOODRUFF RD**
< 1/8 **GREENVILLE, SC 29607**
0.026 mi.
138 ft. **Site 3 of 3 in cluster AN**

RCRA-CESQG **1007881233**
SCR000766550

Actual:
957 ft.

RCRA-CESQG:

Date form received by agency: 02/05/2019

Focus Map:
6

Facility name: NATIONAL TIRE & BATTERY #6283

Facility address: 1503 WOODRUFF RD
GREENVILLE, SC 29607

EPA ID: SCR000766550

Mailing address: PROFESSIONAL CENTER CR STE 400
PALM BEACH GARDEN, FL 33410

Contact: AARON ENGI

Contact address: PROFESSIONAL CENTER CR STE 400
PALM BEACH GARDEN, FL 33410

Contact country: US

Contact telephone: 561-383-3000

Contact email: EHS@TBCCORP.COM

EPA Region: 04

Land type: Private

Classification: Conditionally Exempt Small Quantity Generator

Description: Handler: generates 100 kg or less of hazardous waste per calendar month, and accumulates 1000 kg or less of hazardous waste at any time; or generates 1 kg or less of acutely hazardous waste per calendar month, and accumulates at any time: 1 kg or less of acutely hazardous waste; or 100 kg or less of any residue or contaminated soil, waste or other debris resulting from the cleanup of a spill, into or on any land or water, of acutely hazardous waste; or generates 100 kg or less of any residue or contaminated soil, waste or other debris resulting from the cleanup of a spill, into or on any land or water, of acutely hazardous waste during any calendar month, and accumulates at any time: 1 kg or less of acutely hazardous waste; or 100 kg or less of any residue or contaminated soil, waste or other debris resulting from the cleanup of a spill, into or on any land or water, of acutely hazardous waste

Owner/Operator Summary:

Owner/operator name: TBC RETAIL GROUP INC
Owner/operator address: PROFESSIONAL CENTER DR STE 400
PALM BEACH GARDENS, FL 33410

Owner/operator country: US

Owner/operator telephone: 561-383-3000

Owner/operator email: Not reported

Owner/operator fax: Not reported

Owner/operator extension: Not reported

Legal status: Private

Owner/Operator Type: Owner

Owner/Op start date: 02/05/2015

Owner/Op end date: Not reported

Owner/operator name: TIRE KINGDOM
Owner/operator address: DONALD ROSS RD
JUNO BEACH, FL 33408

Owner/operator country: US

Owner/operator telephone: 561-383-3000

Owner/operator email: Not reported

Owner/operator fax: Not reported

Map ID
Direction
Distance
Elevation

MAP FINDINGS

Site

Database(s)

EDR ID Number
EPA ID Number

NATIONAL TIRE & BATTERY #6283 (Continued)

1007881233

Owner/operator extension: Not reported
Legal status: Private
Owner/Operator Type: Operator
Owner/Op start date: 12/22/2004
Owner/Op end date: Not reported

Owner/operator name: NTB TIRE & SERVICE CENTERS 283
Owner/operator address: PROFESSIONAL CENTER DR STE 400
PALM BEACH GARDENS, FL 33410

Owner/operator country: US
Owner/operator telephone: 561-383-3000
Owner/operator email: Not reported
Owner/operator fax: Not reported
Owner/operator extension: Not reported
Legal status: Private
Owner/Operator Type: Operator
Owner/Op start date: 02/05/2015
Owner/Op end date: Not reported

Owner/operator name: TIRE KINGDOM
Owner/operator address: DONALD ROSS RD
JUNO BEACH, FL 33408

Owner/operator country: US
Owner/operator telephone: 561-383-3000
Owner/operator email: Not reported
Owner/operator fax: Not reported
Owner/operator extension: Not reported
Legal status: Private
Owner/Operator Type: Owner
Owner/Op start date: 12/22/2004
Owner/Op end date: Not reported

Handler Activities Summary:

U.S. importer of hazardous waste: No
Mixed waste (haz. and radioactive): No
Recycler of hazardous waste: No
Transporter of hazardous waste: No
Treater, storer or disposer of HW: No
Underground injection activity: No
On-site burner exemption: No
Furnace exemption: No
Used oil fuel burner: No
Used oil processor: No
User oil refiner: No
Used oil fuel marketer to burner: No
Used oil Specification marketer: No
Used oil transfer facility: No
Used oil transporter: No

Historical Generators:

Date form received by agency: 03/26/2015
Site name: TBC RETAIL GROUP INC D/B/A NTB TIRE & SERVICE CENTERS 283
Classification: Conditionally Exempt Small Quantity Generator

Date form received by agency: 12/22/2004
Site name: TIRE KINGDOM 283

Map ID
Direction
Distance
Elevation

MAP FINDINGS

Site

Database(s)

EDR ID Number
EPA ID Number

NATIONAL TIRE & BATTERY #6283 (Continued)

1007881233

Classification: Conditionally Exempt Small Quantity Generator

Hazardous Waste Summary:

- . Waste code: D001
- . Waste name: IGNITABLE WASTE

- . Waste code: D008
- . Waste name: LEAD

- . Waste code: D009
- . Waste name: MERCURY

- . Waste code: D018
- . Waste name: BENZENE

- . Waste code: D039
- . Waste name: TETRACHLOROETHYLENE

- . Waste code: D040
- . Waste name: TRICHLOROETHYLENE

- . Waste code: F001
- . Waste name: THE FOLLOWING SPENT HALOGENATED SOLVENTS USED IN DEGREASING: TETRACHLOROETHYLENE, TRICHLOROETHYLENE, METHYLENE CHLORIDE, 1,1,1-TRICHLOROETHANE, CARBON TETRACHLORIDE AND CHLORINATED FLUOROCARBONS; ALL SPENT SOLVENT MIXTURES/BLENDS USED IN DEGREASING CONTAINING, BEFORE USE, A TOTAL OF TEN PERCENT OR MORE (BY VOLUME) OF ONE OR MORE OF THE ABOVE HALOGENATED SOLVENTS OR THOSE SOLVENTS LISTED IN F002, F004, AND F005; AND STILL BOTTOMS FROM THE RECOVERY OF THESE SPENT SOLVENTS AND SPENT SOLVENT MIXTURES.

- . Waste code: F002
- . Waste name: THE FOLLOWING SPENT HALOGENATED SOLVENTS: TETRACHLOROETHYLENE, METHYLENE CHLORIDE, TRICHLOROETHYLENE, 1,1,1-TRICHLOROETHANE, CHLOROBENZENE, 1,1,2-TRICHLORO-1,2,2-TRIFLUOROETHANE, ORTHO-DICHLOROBENZENE, TRICHLOROFLUOROMETHANE, AND 1,1,2, TRICHLOROETHANE; ALL SPENT SOLVENT MIXTURES/BLENDS CONTAINING, BEFORE USE, A TOTAL OF TEN PERCENT OR MORE (BY VOLUME) OF ONE OR MORE OF THE ABOVE HALOGENATED SOLVENTS OR THOSE SOLVENTS LISTED IN F001, F004, AND F005; AND STILL BOTTOMS FROM THE RECOVERY OF THESE SPENT SOLVENTS AND SPENT SOLVENT MIXTURES.

Violation Status: No violations found

Evaluation Action Summary:

Evaluation date: 03/02/2005
Evaluation: COMPLIANCE ASSISTANCE VISIT
Area of violation: Not reported
Date achieved compliance: Not reported
Evaluation lead agency: State

Map ID
Direction
Distance
Elevation

MAP FINDINGS

Site

Database(s)

EDR ID Number
EPA ID Number

AM181
West
< 1/8
0.028 mi.
146 ft.

RYDER TRUCK RENTAL INC
8 OLD SULPHUR SPRINGS RD
GREENVILLE, SC 29607

RCRA-CESQG 1000211547
FINDS SCD982079907
ECHO

Site 3 of 3 in cluster AM

Actual:
1001 ft.

RCRA-CESQG:

Date form received by agency: 03/27/2002

Focus Map:
4

Facility name: RYDER TRUCK RENTAL INC
Facility address: 8 OLD SULPHUR SPRINGS RD
GREENVILLE, SC 29607

EPA ID: SCD982079907
Mailing address: PO BOX 2728
GREENVILLE, SC 29608

Contact: W B WILLIAMS
Contact address: PO BOX 2728
GREENVILLE, SC 29608

Contact country: US
Contact telephone: 803-297-8903
Contact email: Not reported

EPA Region: 04

Classification: Conditionally Exempt Small Quantity Generator

Description: Handler: generates 100 kg or less of hazardous waste per calendar month, and accumulates 1000 kg or less of hazardous waste at any time; or generates 1 kg or less of acutely hazardous waste per calendar month, and accumulates at any time: 1 kg or less of acutely hazardous waste; or 100 kg or less of any residue or contaminated soil, waste or other debris resulting from the cleanup of a spill, into or on any land or water, of acutely hazardous waste; or generates 100 kg or less of any residue or contaminated soil, waste or other debris resulting from the cleanup of a spill, into or on any land or water, of acutely hazardous waste during any calendar month, and accumulates at any time: 1 kg or less of acutely hazardous waste; or 100 kg or less of any residue or contaminated soil, waste or other debris resulting from the cleanup of a spill, into or on any land or water, of acutely hazardous waste

Owner/Operator Summary:

Owner/operator name: OPERNAME
Owner/operator address: OPERSTREET
OPERCITY, WY 99999

Owner/operator country: Not reported
Owner/operator telephone: 404-555-1212
Owner/operator email: Not reported
Owner/operator fax: Not reported
Owner/operator extension: Not reported
Legal status: Private
Owner/Operator Type: Operator
Owner/Op start date: Not reported
Owner/Op end date: Not reported

Owner/operator name: RYDER TRUCK RENTAL INC.
Owner/operator address: OLD SULPHUR SPRINGS RD.
GREENVILLE, SC 29607

Owner/operator country: Not reported
Owner/operator telephone: 999-999-9999
Owner/operator email: Not reported
Owner/operator fax: Not reported
Owner/operator extension: Not reported

Map ID
Direction
Distance
Elevation

MAP FINDINGS

Site

Database(s)

EDR ID Number
EPA ID Number

RYDER TRUCK RENTAL INC (Continued)

1000211547

Legal status: Private
Owner/Operator Type: Owner
Owner/Op start date: Not reported
Owner/Op end date: Not reported

Handler Activities Summary:

U.S. importer of hazardous waste: No
Mixed waste (haz. and radioactive): No
Recycler of hazardous waste: No
Transporter of hazardous waste: No
Treater, storer or disposer of HW: No
Underground injection activity: No
On-site burner exemption: No
Furnace exemption: No
Used oil fuel burner: No
Used oil processor: No
User oil refiner: No
Used oil fuel marketer to burner: No
Used oil Specification marketer: No
Used oil transfer facility: No
Used oil transporter: No

Historical Generators:

Date form received by agency: 05/03/1989
Site name: RYDER TRUCK RENTAL INC.
Classification: Small Quantity Generator

Hazardous Waste Summary:

. Waste code: D001
. Waste name: IGNITABLE WASTE

Violation Status: No violations found

FINDS:

Registry ID: 110002249068

Environmental Interest/Information System

SC-EFIS (South Carolina - Environmental Facility Information System) integrates information on environmental facilities, permits, violations, enforcement actions, and compliance activities needed to support regulatory requirements and target environmental quality improvements for the water, air, solid waste, and hazardous waste program areas. The EFIS was developed by the state of South Carolina and Maine joined their system in 2004.

RCRAInfo is a national information system that supports the Resource Conservation and Recovery Act (RCRA) program through the tracking of events and activities related to facilities that generate, transport, and treat, store, or dispose of hazardous waste. RCRAInfo allows RCRA program staff to track the notification, permit, compliance, and corrective action activities required under RCRA.

Map ID
Direction
Distance
Elevation

MAP FINDINGS

Site

Database(s)

EDR ID Number
EPA ID Number

RYDER TRUCK RENTAL INC (Continued)

1000211547

[Click this hyperlink](#) while viewing on your computer to access additional FINDS: detail in the EDR Site Report.

ECHO:

Envid: 1000211547
Registry ID: 110002249068
DFR URL: <http://echo.epa.gov/detailed-facility-report?fid=110002249068>

182
NE
< 1/8
0.028 mi.
149 ft.

BOWMAN TRANSPORTATION-BURR TEMK
1117 WOODRUFF RD
GREENVILLE, SC

SC SHWS U003519506
SC LUST N/A
SC UST
SC VCP
SC BROWNFIELDS
SC Financial Assurance
SC GWCI

Actual:
1015 ft.

Focus Map:
5

SHWS:

Name: PLAZA GREEN
Address: 1117 WOODRUFF RD
City,State,Zip: GREENVILLE, SC 29607-4119
EPA ID: SCS123457496

LUST:

Name: BOWMAN TRANSPORTATION-BURR TEMK
Address: 1117 WOODRUFF RD
City,State,Zip: GREENVILLE, SC 29607-4119
Release Number: 2
Facility ID: 04224
Release Status Number: Not reported
Substance: PETRO
Tank Owner Company Name: REAL PROPERTY AQUISITION
Tank Owner Last Name: Not reported
Tank Owner First name: Not reported
NFA Date: Not reported
Tank Owner City: Not reported
Confirmed Date: Not reported
Release Date: 02/24/1997
EID: Not reported
Local Facility District: Not reported
SCRBCA Class Number: Not reported
Release Fin Type Code: Not reported
Qualified: Not reported
Release Source: Not reported
Local Fac Last Name: Not reported
Local Fac First Name: Not reported
User Name: KNIGHTBT
Cleanup Initiated Date: 03/13/1997
Prefix: Not reported
Total Score: 3

LUST:

Release Date: 02/24/1997
Cleanup Complete Date: Not reported
Depth to Ground Water: 30
Ground Water Flow Direction: SW
Release Number: 2

Map ID
Direction
Distance
Elevation

MAP FINDINGS

Site

Database(s)

EDR ID Number
EPA ID Number

BOWMAN TRANSPORTATION-BURR TEMK (Continued)

U003519506

Confirmed date: 03/13/1997
RP Name: AMERISHOP WOODRUFF LLC
RP Address: 220 E 42ND ST 27TH FLOOR
RP City: NEW YORK
RP State: NY
RP Zip: 10017
SCRBCA Class Code: CLASS3BA
Project Manager: BRINEY, STEPHANIE M
Release Fin Type Code: DS

UST:

Name: BOWMAN TRANSPORTATION-BURR TEMK
Address: 1117 WOODRUFF RD
City: GREENVILLE
Facility ID: 04224
Permit: N 04224
Owner: REAL PROPERTY AQUISITION INC
Owner Address: 1025 WOODRUFF RD
Owner City, st, zip: GREENVILLE SC 29601
Owner Phone: Not reported

Tank ID: 1
Status: **Abandoned**
Capacity: 8000
Product: Diesel fuel
Calclage: 20

Name: BOWMAN TRANSPORTATION-BURR TEMK
Address: 1117 WOODRUFF RD
City: GREENVILLE

Tank ID: 2
Status: **Abandoned**
Capacity: 8000
Product: Diesel fuel
Calclage: 20

VCP:

Name: PLAZA GREEN
Address: 1117 WOODRUFF RD
City,State,Zip: GREENVILLE, SC 29607-4119
Person Company: KRG PLAZA GREEN LLC
Prim Address 1: 30 S MERIDIAN ST
Prim Address 2: STE 1100
Prim City: INDIANAPOLIS
Prim State: IN
Prim Zip: 46204
Type Brownfield: Not reported
Contact: DANIEL R SINK
Status code: ACTIVE
File Number: 58077
Exec Date: 23-Aug-13
Contract Mailed Date: Not reported
Date Terminated: Not reported
Contract #: 12-6151-NRP

Map ID
Direction
Distance
Elevation

MAP FINDINGS

Site

Database(s)

EDR ID Number
EPA ID Number

BOWMAN TRANSPORTATION-BURR TEMK (Continued)

U003519506

Contract Type: NRP
Contract Manager: FULMER WILLIAM ALEXANDER
Acreage: 18.34
COC Issued Date: 31-Oct-14
RC Executed Date: Not reported
I C Received: 6-Dec-12
Workplan Due: 13-Feb-13
Workplan Receive: 30-Apr-13
Workplan Reviewed: 2-May-13
Workplan Approved: Not reported
Report Receive: 1-Jul-13
Report Reviewed: 12-Jul-13
Report Approved: Not reported
Cap Approved: Not reported

SC BROWNFIELD:

Name: PLAZA GREEN
Address: 1117 WOODRUFF RD
City,State,Zip: GREENVILLE, SC 29607-4119
Contract Number: 12-6151-NRP
Contract Type: NRP
File Number: 58077
Contract Manager: FULMER WILLIAM ALEXANDER
Person Company: KRG PLAZA GREEN LLC
Primary Address1: 30 S MERIDIAN ST
Primary Address2: STE 1100
Primary City: INDIANAPOLIS
Primary State Code: IN
Primary Zip Code: 46204
Type Brownfield: Not reported
Acreage: 18.34
Contract Executed: 23-Aug-13
COC Date Issued: 31-Oct-14
RC Executed: Not reported
Contact: DANIEL R SINK
Status Code: ACTIVE
IC Received: 6-Dec-12
Workplan Due: 13-Feb-13
Workplan Received: 30-Apr-13
Workplan Reviewed: 2-May-13
Workplan Approved: Not reported
Report Received: 1-Jul-13
Report Reviewed: 12-Jul-13
Report Approved: Not reported
Cap Approved: Not reported
Contract Mailed: Not reported
Date Terminated: Not reported

SC Financial Assurance 3:

Name: BOWMAN TRANSPORTATION-BURR TEMK
Address: 1117 WOODRUFF RD
City,State,Zip: GREENVILLE, SC 29607-4119
Owner Name: REAL PROPERTY AQUISITION INC
Owner Address: 1025 WOODRUFF RD
Owner City: GREENVILLE
Owner State: SC

Map ID
 Direction
 Distance
 Elevation

MAP FINDINGS

Site

Database(s)

EDR ID Number
 EPA ID Number

BOWMAN TRANSPORTATION-BURR TEMK (Continued)

U003519506

Owner Zip: 29601
 Mechanism: None
 Date Expired: Not reported
 Bill: 0

SC GWIC:

Bureau:	BLWM
EAP ID:	Not reported
Solid Waste Permit #:	Not reported
Bureau of Land & Waste Management File #:	Not reported
Permit Number:	04224
WPC Permit:	Not reported
Program:	DUST
Contamination:	PETRO
Petroleum Products:	True
Volatile Organic Compounds:	False
Metals:	False
Nitrates or Potential to Nitrate:	False
Pesticides & Herbicides:	False
Polychlorinated Biphenyls:	False
Base, Neutral, & Acid Extractables:	False
Phenols:	False
Radionuclides Over Max Contaminant Levels:	False
Sources Not In Other Categories:	False
Source:	UST
Underground Storage Tanks:	True
Pits, Ponds, & Lagoons:	False
Spills & Leaks:	False
Landfills:	False
Aboveground Storage Tank:	False
Spray Irrigation:	False
Single-Event Spill:	False
Unpermitted Disposal:	False
Septic Tank/Tile Field:	False
Substances Not In Other Categories:	False
Sources of Contamination Undetermined:	False
Assessment:	No
Monitoring:	No
Remediation:	Yes
Surface Impact:	No
Drinking Water Well Impact:	No
Remarks:	Site ID # 04224. RBCA Classification 2BA4. Active corrective action.

**AO183
 NNE
 < 1/8
 0.037 mi.
 194 ft.**

**GREENVILLE MALL
 1025 WOODRUFF RD
 GREENVILLE, SC
 Site 1 of 3 in cluster AO**

**SC UST U004254323
 N/A**

**Actual:
 1039 ft.
 Focus Map:
 5**

UST:
 Name: GREENVILLE MALL
 Address: 1025 WOODRUFF RD
 City: GREENVILLE
 Facility ID: 15051
 Permit: N 15051
 Owner: MARVEST INC
 Owner Address: 1025 WOODRUFF RD

Map ID
Direction
Distance
Elevation

MAP FINDINGS

Site

Database(s)

EDR ID Number
EPA ID Number

GREENVILLE MALL (Continued)

U004254323

Owner City, st, zip: GREENVILLE SC 29601
Owner Phone: 864-288-0573

Tank ID: Not reported
Status: Not reported
Capacity: Not reported
Product: Not reported
Calclage: Not reported

AO184
NNE
< 1/8
0.037 mi.
194 ft.

CABELA'S GREENVILLE SC RETAIL
1025 WOODRUFF RD STE 101
GREENVILLE, SC 29607
Site 2 of 3 in cluster AO

RCRA-CESQG 1016678758
FINDS SCR000778001
ECHO

Actual:
1039 ft.

RCRA-CESQG:

Date form received by agency: 05/15/2014

Focus Map:
5

Facility name: CABELA'S GREENVILLE SC RETAIL
Facility address: 1025 WOODRUFF RD STE 101
GREENVILLE, SC 29607

EPA ID: SCR000778001
Mailing address: WOODRUFF RD STE 101
GREENVILLE, SC 29607

Contact: ANDREA KIRCHNER
Contact address: WOODRUFF RD STE 101
GREENVILLE, SC 29607

Contact country: US
Contact telephone: 864-516-8100
Contact email: ANDREA.KIRCHNER@CABELAS.COM

EPA Region: 04
Land type: Private

Classification: Conditionally Exempt Small Quantity Generator
Description: Handler: generates 100 kg or less of hazardous waste per calendar month, and accumulates 1000 kg or less of hazardous waste at any time; or generates 1 kg or less of acutely hazardous waste per calendar month, and accumulates at any time: 1 kg or less of acutely hazardous waste; or 100 kg or less of any residue or contaminated soil, waste or other debris resulting from the cleanup of a spill, into or on any land or water, of acutely hazardous waste; or generates 100 kg or less of any residue or contaminated soil, waste or other debris resulting from the cleanup of a spill, into or on any land or water, of acutely hazardous waste during any calendar month, and accumulates at any time: 1 kg or less of acutely hazardous waste; or 100 kg or less of any residue or contaminated soil, waste or other debris resulting from the cleanup of a spill, into or on any land or water, of acutely hazardous waste

Owner/Operator Summary:

Owner/operator name: JACK PATTY
Owner/operator address: WOODRUFF RD STE H101
GREENVILLE, SC 29607

Owner/operator country: US
Owner/operator telephone: Not reported
Owner/operator email: Not reported
Owner/operator fax: Not reported
Owner/operator extension: Not reported
Legal status: Private

Map ID
Direction
Distance
Elevation

MAP FINDINGS

Site

Database(s)

EDR ID Number
EPA ID Number

CABELA'S GREENVILLE SC RETAIL (Continued)

1016678758

Owner/Operator Type: Operator
Owner/Op start date: 05/15/2014
Owner/Op end date: Not reported

Owner/operator name: CABELAS WHOLESALE INC
Owner/operator address: ONE CABELA DRIVE
SIDNEY, NE 69162

Owner/operator country: US
Owner/operator telephone: 308-254-5505
Owner/operator email: Not reported
Owner/operator fax: Not reported
Owner/operator extension: Not reported
Legal status: Private
Owner/Operator Type: Owner
Owner/Op start date: 05/15/2014
Owner/Op end date: Not reported

Handler Activities Summary:

U.S. importer of hazardous waste: No
Mixed waste (haz. and radioactive): No
Recycler of hazardous waste: No
Transporter of hazardous waste: No
Treater, storer or disposer of HW: No
Underground injection activity: No
On-site burner exemption: No
Furnace exemption: No
Used oil fuel burner: No
Used oil processor: No
User oil refiner: No
Used oil fuel marketer to burner: No
Used oil Specification marketer: No
Used oil transfer facility: No
Used oil transporter: No

Hazardous Waste Summary:

. Waste code: D001
. Waste name: IGNITABLE WASTE

. Waste code: D002
. Waste name: CORROSIVE WASTE

. Waste code: D003
. Waste name: REACTIVE WASTE

. Waste code: D008
. Waste name: LEAD

. Waste code: D030
. Waste name: 2,4-DINITROTOLUENE

Violation Status: No violations found

Evaluation Action Summary:

Evaluation date: 05/15/2014
Evaluation: COMPLIANCE ASSISTANCE VISIT

Map ID
Direction
Distance
Elevation

MAP FINDINGS

Site

Database(s)

EDR ID Number
EPA ID Number

CABELA'S GREENVILLE SC RETAIL (Continued)

1016678758

Area of violation: Not reported
Date achieved compliance: Not reported
Evaluation lead agency: State

FINDS:

Registry ID: 110059775818

Environmental Interest/Information System

RCRAInfo is a national information system that supports the Resource Conservation and Recovery Act (RCRA) program through the tracking of events and activities related to facilities that generate, transport, and treat, store, or dispose of hazardous waste. RCRAInfo allows RCRA program staff to track the notification, permit, compliance, and corrective action activities required under RCRA.

[Click this hyperlink](#) while viewing on your computer to access additional FINDS: detail in the EDR Site Report.

ECHO:

Envid: 1016678758
Registry ID: 110059775818
DFR URL: <http://echo.epa.gov/detailed-facility-report?fid=110059775818>

**AO185
NNE
< 1/8
0.037 mi.
194 ft.**

**MONTGOMERY WARD
1025 WOODRUFF RD
GREENVILLE, SC
Site 3 of 3 in cluster AO**

**SC LUST U003523673
SC UST N/A**

**Actual:
1039 ft.
Focus Map:
5**

LUST:
Name: MONTGOMERY WARD
Address: 1025 WOODRUFF RD
City,State,Zip: GREENVILLE, SC 29601
Release Number: 1
Facility ID: 04041
Release Status Number: Not reported
Substance: PETRO
Tank Owner Company Name: MONTGOMERY WARD
Tank Owner Last Name: Not reported
Tank Owner First name: Not reported
NFA Date: 04/21/1995
Tank Owner City: Not reported
Confirmed Date: Not reported
Release Date: 12/16/1993
EID: Not reported
Local Facility District: Not reported
SCRBCA Class Number: Not reported
Release Fin Type Code: Not reported
Qualified: Not reported
Release Source: Not reported
Local Fac Last Name: Not reported
Local Fac First Name: Not reported
User Name: COOKBA
Cleanup Initiated Date: 12/16/1993
Prefix: Not reported
Total Score: Not reported

Map ID
Direction
Distance
Elevation

MAP FINDINGS

Site

Database(s)

EDR ID Number
EPA ID Number

MONTGOMERY WARD (Continued)

U003523673

UST:

Name: MONTGOMERY WARD
Address: 1025 WOODRUFF RD
City: GREENVILLE
Facility ID: 04041
Permit: N 04041
Owner: MONTGOMERY WARD
Owner Address: 2 MONTGOMERY WARD PLAZA
Owner City, st, zip: CHICAGO IL 60671-0001
Owner Phone: 312-467-4817

Tank ID: 1
Status: Abandoned
Capacity: 500
Product: Waste oil, burnt oil, used oil
Calclage: 10

186
SSE
< 1/8
0.046 mi.
241 ft.

ZSK CORPORATION
33 MARKET POINT DR
GREENVILLE, SC 29607

EDR Hist Auto 1020460947
N/A

Actual: EDR Hist Auto
981 ft.

Focus Map:
5

Year:	Name:	Type:
2010	ZSK CORPORATION	Automotive Transmission Repair Shops
2011	ZSK CORPORATION	Automotive Transmission Repair Shops
2012	ZSK CORPORATION	Automotive Transmission Repair Shops
2013	ZSK CORPORATION	Automotive Transmission Repair Shops
2014	ZSK CORPORATION	Automotive Transmission Repair Shops

AP187
West
< 1/8
0.058 mi.
304 ft.

RENTAL SERVICE CORP STORE 476
1000 WOODRUFF RD
GREENVILLE, SC 29607
Site 1 of 3 in cluster AP

RCRA-CESQG 1004780777
SCD987597705

Actual:
1000 ft.

Focus Map:
4

RCRA-CESQG:
Date form received by agency: 03/28/2002
Facility name: RENTAL SERVICE CORP STORE 476
Facility address: 1000 WOODRUFF RD
GREENVILLE, SC 29607
EPA ID: SCD987597705
Mailing address: E GREENWAY PLWY ST 200
SCOTTSDALE, AZ 85254
Contact: ROBERT WHITACRE
Contact address: 6929 E GREENWAY PKWY ST 200
SCOTTSDALE, AZ 85254
Contact country: US
Contact telephone: 863-607-2892
Contact email: Not reported
EPA Region: 04
Classification: Conditionally Exempt Small Quantity Generator
Description: Handler: generates 100 kg or less of hazardous waste per calendar month, and accumulates 1000 kg or less of hazardous waste at any time;

Map ID
Direction
Distance
Elevation

MAP FINDINGS

Site

Database(s)

EDR ID Number
EPA ID Number

RENTAL SERVICE CORP STORE 476 (Continued)

1004780777

or generates 1 kg or less of acutely hazardous waste per calendar month, and accumulates at any time: 1 kg or less of acutely hazardous waste; or 100 kg or less of any residue or contaminated soil, waste or other debris resulting from the cleanup of a spill, into or on any land or water, of acutely hazardous waste; or generates 100 kg or less of any residue or contaminated soil, waste or other debris resulting from the cleanup of a spill, into or on any land or water, of acutely hazardous waste during any calendar month, and accumulates at any time: 1 kg or less of acutely hazardous waste; or 100 kg or less of any residue or contaminated soil, waste or other debris resulting from the cleanup of a spill, into or on any land or water, of acutely hazardous waste

Owner/Operator Summary:

Owner/operator name: RENTAL SERVICE CORP
Owner/operator address: 6929 E GREENWAY PKWY ST 200
SCOTTSDALE, AZ 85254
Owner/operator country: Not reported
Owner/operator telephone: 480-905-3300
Owner/operator email: Not reported
Owner/operator fax: Not reported
Owner/operator extension: Not reported
Legal status: Private
Owner/Operator Type: Owner
Owner/Op start date: Not reported
Owner/Op end date: Not reported

Handler Activities Summary:

U.S. importer of hazardous waste: No
Mixed waste (haz. and radioactive): No
Recycler of hazardous waste: No
Transporter of hazardous waste: No
Treater, storer or disposer of HW: No
Underground injection activity: No
On-site burner exemption: No
Furnace exemption: No
Used oil fuel burner: No
Used oil processor: No
User oil refiner: No
Used oil fuel marketer to burner: No
Used oil Specification marketer: No
Used oil transfer facility: No
Used oil transporter: No

Historical Generators:

Date form received by agency: 03/27/2002
Site name: PRIME EQUIPMENT #406
Classification: Conditionally Exempt Small Quantity Generator
Date form received by agency: 06/07/1993
Site name: PRIME EQUIPMENT #406
Classification: Conditionally Exempt Small Quantity Generator

Hazardous Waste Summary:

Map ID
 Direction
 Distance
 Elevation

MAP FINDINGS

Site

Database(s)

EDR ID Number
 EPA ID Number

RENTAL SERVICE CORP STORE 476 (Continued)

1004780777

- . Waste code: D001
- . Waste name: IGNITABLE WASTE

- . Waste code: D018
- . Waste name: BENZENE

- . Waste code: D039
- . Waste name: TETRACHLOROETHYLENE

- . Waste code: D040
- . Waste name: TRICHLOROETHYLENE

- Violation Status: No violations found

AP188
West
< 1/8
0.058 mi.
304 ft.

RENTAL SERVICE CORP - GREENVILLE
1000 WOODRUFF RD
GREENVILLE, SC

SC AST A100200451
N/A

Site 2 of 3 in cluster AP

Actual:
1000 ft.
Focus Map:
4

- AST:**
- Facility ID: 1806
 - District: App 2
 - Mailing Addr: Not reported
 - Mailing City, St, Zip: Greenville, SC 29607-
 - Facility Manager: Steve Steading
 - Manager Phone: 8642882533
 - Facility office location: 1000 Woodruff Road
 - Facility phone number: 8642882533
 - Facility manager Ext: Not reported
 - Tank A-How many of size < 250 glns: 0
 - Tank B-How many of size 250-1000 glns: 8
 - Tank C-How many of size 1001-2000 glns: 0
 - Tank D-How many of size 2001-10000 glns: 0
 - Tank E-How many of size 10001-42000 glns: 0
 - Tank F-How many of size 42001-250000 glns: 0
 - Tank G-How many of size 250001-1000000 glns: 0
 - Tank H-How many of size 1000001-4000000 glns: 0
 - Tank I-How many of size >4000000 glns: 0
 - Total site capacity 661-2,000 glns: False
 - Total site capacity 2001-10,000 glns: True
 - Total site capacity 10,001-42,000 glns: False
 - Total site capacity 42,001-100,000 glns: False
 - Total site capacity 100,001-250,000 glns: False
 - Total site capacity 250,001-1,000,000 glns: False
 - Total site capacity 1,000,001-5,000,000 glns: False
 - Total site capacity 5,000,001-10,000,000 glns: False
 - Total site capacity >10,000,000 glns: False
 - Actual storage amount in gallons: 8000.00000
 - NAICS code: 18.00000
 - Is this a registered terminal facility?: False
 - If not, does it need to be registered?: False
 - Earthen containment: False
 - Asphalt containment: False
 - Liner: False
 - Concrete floor and walls: True
 - Concrete walls, earth floor: False
 - Block walls, concrete floor: False
 - Block walls, earthen floor: False

Map ID
Direction
Distance
Elevation

MAP FINDINGS

Site

Database(s)

EDR ID Number
EPA ID Number

RENTAL SERVICE CORP - GREENVILLE (Continued)

A100200451

Double wall tank: False
Does containment need repair?: False
GPS unit make/model: Trimble XRS
GPS mode uncorrected, Radio beacon, Satellite corrected: Sat - DGPS
Lat/Long: 34 50 10.20 -82 19 06.02
Date data was collected: 08/07/02
Comments: total estimate

AP189
West
< 1/8
0.058 mi.
304 ft.

RENTAL SERVICE CORP STORE 476
1000 WOODRUFF RD
GREENVILLE, SC
Site 3 of 3 in cluster AP

SC LUST **U003524419**
SC UST **N/A**
SC Financial Assurance

Actual:
1000 ft.

Focus Map:
4

LUST:
Name: RENTAL SERVICE CORP STORE 476
Address: 1000 WOODRUFF RD
City, State, Zip: GREENVILLE, SC 29607
Release Number: 1
Facility ID: 04187
Release Status Number: Not reported
Substance: PETRO
Tank Owner Company Name: MOUNT VERNON CHARTER C
Tank Owner Last Name: Not reported
Tank Owner First name: Not reported
NFA Date: 02/28/2008
Tank Owner City: Not reported
Confirmed Date: Not reported
Release Date: 12/31/1991
EID: Not reported
Local Facility District: Not reported
SCRBCA Class Number: Not reported
Release Fin Type Code: Not reported
Qualified: Not reported
Release Source: Not reported
Local Fac Last Name: Not reported
Local Fac First Name: Not reported
User Name: BRINEYSM
Cleanup Initiated Date: 07/02/1992
Prefix: Not reported
Total Score: 1

LUST:
Release Date: 12/31/1991
Cleanup Complete Date: 02/11/2008
Depth to Ground Water: 23.44
Ground Water Flow Direction: S
Release Number: 1
Confirmed date: 07/02/1992
RP Name: MT VERNON CHARTER CORP
RP Address: 4500 CARMEL ESTATES RD
RP City: MATTHEWS
RP State: NC
RP Zip: 28105
SCRBCA Class Code: CLASS5A
Project Manager: BRINEY, STEPHANIE M
Release Fin Type Code: DS

Map ID
Direction
Distance
Elevation

MAP FINDINGS

Site

Database(s)

EDR ID Number
EPA ID Number

RENTAL SERVICE CORP STORE 476 (Continued)

U003524419

UST:

Name: RENTAL SERVICE CORP STORE 476
Address: 1000 WOODRUFF RD
City: GREENVILLE
Facility ID: 04187
Permit: N 04187
Owner: MOUNT VERNON CHARTER CORP
Owner Address: 16225 PARK TEN PL STE 200
Owner City, st, zip: HOUSTON TX 77084
Owner Phone: 704-332-5171

Tank ID: 1
Status: Abandoned
Capacity: 2000
Product: Gasoline
Calcage: 10

Name: RENTAL SERVICE CORP STORE 476
Address: 1000 WOODRUFF RD
City: GREENVILLE

Tank ID: 2
Status: Abandoned
Capacity: 2000
Product: Diesel fuel
Calcage: 10

Name: RENTAL SERVICE CORP STORE 476
Address: 1000 WOODRUFF RD
City: GREENVILLE

Tank ID: 3
Status: Abandoned
Capacity: 1000
Product: Gasoline
Calcage: 10

SC Financial Assurance 3:

Name: RENTAL SERVICE CORP STORE 476
Address: 1000 WOODRUFF RD
City,State,Zip: GREENVILLE, SC 29607
Owner Name: MOUNT VERNON CHARTER CORP
Owner Address: 16225 PARK TEN PL STE 200
Owner City: HOUSTON
Owner State: TX
Owner Zip: 77084
Mechanism: Letter of Credit
Date Expired: 12/30/2000
Bill: 0

Map ID
Direction
Distance
Elevation

MAP FINDINGS

Site

Database(s)

EDR ID Number
EPA ID Number

190
NNE
< 1/8
0.065 mi.
341 ft.

LOWES OF GREENVILLE 1983
1131 WOODRUFF RD
GREENVILLE, SC 29607

RCRA-SQG 1024893941
SCR000785303

Actual:
1012 ft.

Focus Map:
5

RCRA-SQG:
Date form received by agency: 01/30/2019
Facility name: LOWES OF GREENVILLE 1983
Facility address: 1131 WOODRUFF RD
GREENVILLE, SC 29607
EPA ID: SCR000785303
Mailing address: LOWES BLVD
MS A3WLP
MOORESVILLE, NC 28117
Contact: BOBBIE TENBORG
Contact address: LOWES BLVD MS A3WLP
MOORESVILLE, NC 28117
Contact country: US
Contact telephone: 704-758-2955
Contact email: BOBBI.I.TENBORG@LOWES.COM
EPA Region: 04
Classification: Small Small Quantity Generator
Description: Handler: generates more than 100 and less than 1000 kg of hazardous waste during any calendar month and accumulates less than 6000 kg of hazardous waste at any time; or generates 100 kg or less of hazardous waste during any calendar month, and accumulates more than 1000 kg of hazardous waste at any time

Owner/Operator Summary:
Owner/operator name: LOWES HOME CENTER LLC
Owner/operator address: CURTIS BRIDGE RD
MOORESVILLE, NC 28117
Owner/operator country: US
Owner/operator telephone: 704-758-2955
Owner/operator email: Not reported
Owner/operator fax: Not reported
Owner/operator extension: Not reported
Legal status: Private
Owner/Operator Type: Operator
Owner/Op start date: 07/25/2018
Owner/Op end date: Not reported

Owner/operator name: LOWES HOME CENTER LLC
Owner/operator address: CURTIS BRIDGE RD
MOORESVILLE, NC 28117
Owner/operator country: US
Owner/operator telephone: 704-758-2955
Owner/operator email: Not reported
Owner/operator fax: Not reported
Owner/operator extension: Not reported
Legal status: Private
Owner/Operator Type: Owner
Owner/Op start date: 07/25/2018
Owner/Op end date: Not reported

Handler Activities Summary:
U.S. importer of hazardous waste: No

Map ID
Direction
Distance
Elevation

MAP FINDINGS

Site

Database(s)

EDR ID Number
EPA ID Number

LOWES OF GREENVILLE 1983 (Continued)

1024893941

Mixed waste (haz. and radioactive): No
Recycler of hazardous waste: No
Transporter of hazardous waste: No
Treater, storer or disposer of HW: No
Underground injection activity: No
On-site burner exemption: No
Furnace exemption: No
Used oil fuel burner: No
Used oil processor: No
User oil refiner: No
Used oil fuel marketer to burner: No
Used oil Specification marketer: No
Used oil transfer facility: No
Used oil transporter: No

Historical Generators:

Date form received by agency: 07/25/2018
Site name: LOWES OF GREENVILLE 1983
Classification: Small Quantity Generator

Hazardous Waste Summary:

. Waste code: D001
. Waste name: IGNITABLE WASTE

. Waste code: D002
. Waste name: CORROSIVE WASTE

. Waste code: D005
. Waste name: BARIUM

. Waste code: D006
. Waste name: CADMIUM

. Waste code: D007
. Waste name: CHROMIUM

. Waste code: D008
. Waste name: LEAD

. Waste code: D009
. Waste name: MERCURY

. Waste code: D016
. Waste name: 2,4-D (2,4-DICHLOROPHENOXYACETIC ACID)

. Waste code: D018
. Waste name: BENZENE

. Waste code: D035
. Waste name: METHYL ETHYL KETONE

. Waste code: U154
. Waste name: METHANOL (l) (OR) METHYL ALCOHOL (l)

Violation Status: No violations found

Map ID
 Direction
 Distance
 Elevation

MAP FINDINGS

Site

Database(s)

EDR ID Number
 EPA ID Number

AQ191 MAJIK TOUCH CLEANERS
ESE 1507 WOODRUFF RD STE D
< 1/8 GREENVILLE, SC 29607
0.079 mi.
417 ft. Site 1 of 3 in cluster AQ

EDR Hist Cleaner 1020033509
N/A

Actual: EDR Hist Cleaner
955 ft.

Focus Map:
6

Year:	Name:	Type:
2006	MAJIK TOUCH CLEANERS	Drycleaning Plants, Except Rugs, NEC
2007	MAJIK TOUCH CLEANERS	Drycleaning Plants, Except Rugs, NEC
2008	MAJIK TOUCH CLEANERS	Drycleaning Plants, Except Rugs, NEC
2009	MAJIK TOUCH CLEANERS	Drycleaning Plants, Except Rugs, NEC
2010	MAJIK TOUCH CLEANERS	Drycleaning Plants, Except Rugs, NEC
2011	MAJIK TOUCH CLEANERS	Drycleaning Plants, Except Rugs, NEC
2012	MAJIK TOUCH CLEANERS	Drycleaning Plants, Except Rugs, NEC
2013	KND INC	Drycleaning Plants, Except Rugs, NEC
2013	MAJIK TOUCH CLEANERS	Drycleaning Plants, Except Rugs, NEC
2014	MAJIK TOUCH CLEANERS	Drycleaning Plants, Except Rugs, NEC
2014	KND INC	Drycleaning Plants, Except Rugs, NEC

AR192 SAMS CLUB 8278
NNE 1211 WOODRUFF RD
< 1/8 GREENVILLE, SC
0.081 mi.
430 ft. Site 1 of 3 in cluster AR

SC UST U003868986
SC ASBESTOS N/A
SC Financial Assurance

Actual:
941 ft.

Focus Map:
5

UST:
 Name: SAMS CLUB 8278
 Address: 1211 WOODRUFF RD
 City: GREENVILLE
 Facility ID: 18873
 Permit: P 18873
 Owner: SAM S REAL ESTATE BUSINESS TRUST
 Owner Address: 702 SW 8TH ST DEPT 8916
 Owner City, st, zip: BENTONVILLE AR 72712-6209
 Owner Phone: 479-204-1500

Tank ID: 1
Status: Currently in Use
 Capacity: 20000
 Product: Gasoline RUL
 Calcage: 0

Name: SAMS CLUB 8278
 Address: 1211 WOODRUFF RD
 City: GREENVILLE

Tank ID: 2
Status: Currently in Use
 Capacity: 20000
 Product: Gasoline RUL
 Calcage: 0

Name: SAMS CLUB 8278
 Address: 1211 WOODRUFF RD
 City: GREENVILLE

Tank ID: 3
Status: Currently in Use

Map ID
Direction
Distance
Elevation

MAP FINDINGS

Site

Database(s)

EDR ID Number
EPA ID Number

SAMS CLUB 8278 (Continued)

U003868986

Capacity: 20000
Product: Gasoline Super/Prem
Calcage: 0

ASBESTOS:

Name: PIEDMONT NATURAL GAS
Address: 1211 WOODRUFF RD
Address 2: Not reported
City,State,Zip: GREENVILLE, SC
Permit No: R1902276
Activity: Not reported
Bus Phone: Not reported
Co Name: Not reported
District: Greenville EQC Office
Permit Type: Removal
Sub Type: Not reported
Local Facility: Not reported
Disposition: Not reported
Description: Not reported
Glove: N
Fri: N
Other: Miscellaneous 100

SC Financial Assurance 3:

Name: SAMS CLUB 8278
Address: 1211 WOODRUFF RD
City,State,Zip: GREENVILLE, SC 29607-3880
Owner Name: SAM S REAL ESTATE BUSINESS TRUST
Owner Address: 702 SW 8TH ST DEPT 8916
Owner City: BENTONVILLE
Owner State: AR
Owner Zip: 72712-6209
Mechanism: Environmental Insurance
Date Expired: 05/01/2019
Bill: 3

AR193 SAMS CLUB 8278
NNE 1211 WOODRUFF RD
< 1/8 GREENVILLE, SC 29607
0.081 mi.
430 ft. Site 2 of 3 in cluster AR

RCRA-SQG 1012188297
SCR000770578

Actual: RCRA-SQG:
941 ft. Date form received by agency: 01/22/2019
Focus Map: Facility name: SAMS CLUB 8278
5 Facility address: 1211 WOODRUFF RD
GREENVILLE, SC 29607
EPA ID: SCR000770578
Mailing address: PO BOX 8041
BENTONVILLE, AR 72712-8041
Contact: CASSIE CLARK
Contact address: PO BOX 8041
BENTONVILLE, AR 72712-8041
Contact country: US
Contact telephone: 479-258-6188
Contact email: Not reported
EPA Region: 04

Map ID
Direction
Distance
Elevation

MAP FINDINGS

Site

Database(s)

EDR ID Number
EPA ID Number

SAMS CLUB 8278 (Continued)

1012188297

Land type: Private
Classification: Small Small Quantity Generator
Description: Handler: generates more than 100 and less than 1000 kg of hazardous waste during any calendar month and accumulates less than 6000 kg of hazardous waste at any time; or generates 100 kg or less of hazardous waste during any calendar month, and accumulates more than 1000 kg of hazardous waste at any time

Owner/Operator Summary:

Owner/operator name: SAMS EAST INC
Owner/operator address: P. O. BOX 8041
BENTONVILLE, AR 72712
Owner/operator country: US
Owner/operator telephone: 479-204-0402
Owner/operator email: Not reported
Owner/operator fax: Not reported
Owner/operator extension: Not reported
Legal status: Private
Owner/Operator Type: Operator
Owner/Op start date: 12/31/2009
Owner/Op end date: Not reported

Owner/operator name: SAMS EAST INC
Owner/operator address: P. O. BOX 8041
BENTONVILLE, AR 72712
Owner/operator country: US
Owner/operator telephone: 479-204-0402
Owner/operator email: Not reported
Owner/operator fax: Not reported
Owner/operator extension: Not reported
Legal status: Private
Owner/Operator Type: Owner
Owner/Op start date: 12/31/2009
Owner/Op end date: Not reported

Handler Activities Summary:

U.S. importer of hazardous waste: No
Mixed waste (haz. and radioactive): No
Recycler of hazardous waste: No
Transporter of hazardous waste: No
Treater, storer or disposer of HW: No
Underground injection activity: No
On-site burner exemption: No
Furnace exemption: No
Used oil fuel burner: No
Used oil processor: No
User oil refiner: No
Used oil fuel marketer to burner: No
Used oil Specification marketer: No
Used oil transfer facility: No
Used oil transporter: No

Historical Generators:

Date form received by agency: 09/17/2018
Site name: SAMS CLUB 8278
Classification: Small Quantity Generator

Map ID
Direction
Distance
Elevation

MAP FINDINGS

Site

Database(s)

EDR ID Number
EPA ID Number

SAMS CLUB 8278 (Continued)

1012188297

Date form received by agency: 06/10/2016
Site name: SAMS CLUB 8278
Classification: Conditionally Exempt Small Quantity Generator

Date form received by agency: 01/27/2015
Site name: SAMS CLUB 8278
Classification: Conditionally Exempt Small Quantity Generator

Date form received by agency: 01/23/2014
Site name: SAMS CLUB 8278
Classification: Small Quantity Generator

Date form received by agency: 01/29/2013
Site name: SAMS CLUB 8278
Classification: Small Quantity Generator

Date form received by agency: 01/31/2012
Site name: SAMS CLUB 8278
Classification: Small Quantity Generator

Date form received by agency: 01/24/2011
Site name: SAMS CLUB 8278
Classification: Small Quantity Generator

Date form received by agency: 11/05/2010
Site name: SAMS CLUB 8278
Classification: Small Quantity Generator

Date form received by agency: 02/01/2010
Site name: SAMS CLUB 8278
Classification: Small Quantity Generator

Date form received by agency: 12/31/2009
Site name: SAMS CLUB 8278
Classification: Small Quantity Generator

Hazardous Waste Summary:

- . Waste code: D001
- . Waste name: IGNITABLE WASTE

- . Waste code: D002
- . Waste name: CORROSIVE WASTE

- . Waste code: D003
- . Waste name: REACTIVE WASTE

- . Waste code: D004
- . Waste name: ARSENIC

- . Waste code: D005
- . Waste name: BARIUM

- . Waste code: D006
- . Waste name: CADMIUM

- . Waste code: D007

Map ID
Direction
Distance
Elevation

MAP FINDINGS

Site

Database(s)

EDR ID Number
EPA ID Number

SAMS CLUB 8278 (Continued)

1012188297

. Waste name:	CHROMIUM
. Waste code:	D008
. Waste name:	LEAD
. Waste code:	D009
. Waste name:	MERCURY
. Waste code:	D010
. Waste name:	SELENIUM
. Waste code:	D011
. Waste name:	SILVER
. Waste code:	D016
. Waste name:	2,4-D (2,4-DICHLOROPHENOXYACETIC ACID)
. Waste code:	D018
. Waste name:	BENZENE
. Waste code:	D022
. Waste name:	CHLOROFORM
. Waste code:	D024
. Waste name:	M-CRESOL
. Waste code:	D025
. Waste name:	P-CRESOL
. Waste code:	D026
. Waste name:	CRESOL
. Waste code:	D027
. Waste name:	1,4-DICHLOROBENZENE
. Waste code:	D030
. Waste name:	2,4-DINITROTOLUENE
. Waste code:	D035
. Waste name:	METHYL ETHYL KETONE
. Waste code:	D039
. Waste name:	TETRACHLOROETHYLENE
. Waste code:	D040
. Waste name:	TRICHLORETHYLENE
. Waste code:	P001
. Waste name:	2H-1-BENZOPYRAN-2-ONE, 4-HYDROXY-3-(3-OXO-1-PHENYLBUTYL)-, & SALTS, WHEN PRESENT AT CONCENTRATIONS GREATER THAN 0.3% (OR) WARFARIN, & SALTS, WHEN PRESENT AT CONCENTRATIONS GREATER THAN 0.3%
. Waste code:	P046
. Waste name:	ALPHA,ALPHA-DIMETHYLPHENETHYLAMINE (OR) BENZENEETHANAMINE, ALPHA, ALPHA-DIMETHYL-
. Waste code:	P075

Map ID
Direction
Distance
Elevation

MAP FINDINGS

Site

Database(s)

EDR ID Number
EPA ID Number

SAMS CLUB 8278 (Continued)

1012188297

. Waste name: NICOTINE, & SALTS (OR) PYRIDINE, 3-(1-METHYL-2-PYRROLIDINYL)-(S)-, & SALTS

. Waste code: U002

. Waste name: 2-PROPANONE (I) (OR) ACETONE (I)

. Waste code: U034

. Waste name: ACETALDEHYDE, TRICHLORO- (OR) CHLORAL

. Waste code: U035

. Waste name: BENZENEBUTANOIC ACID, 4-[BIS(2-CHLOROETHYL)AMINO]- (OR) CHLORAMBUCIL

. Waste code: U058

. Waste name: 2H-1,3,2-OXAZAPHOSPHORIN-2-AMINE, N,N-BIS(2-CHLOROETHYL)TETRAHYDRO-, 2-OXIDE (OR) CYCLOPHOSPHAMIDE

. Waste code: U072

. Waste name: BENZENE, 1,4-DICHLORO- (OR) P-DICHLOROBENZENE

. Waste code: U080

. Waste name: METHANE, DICHLORO- (OR) METHYLENE CHLORIDE

. Waste code: U089

. Waste name: DIETHYLSTILBESTEROL (OR) PHENOL, 4,4'-(1,2-DIETHYL-1,2-ETHENEDIYL)BIS, (E)-

. Waste code: U122

. Waste name: FORMALDEHYDE

. Waste code: U129

. Waste name: CYCLOHEXANE, 1,2,3,4,5,6-HEXACHLORO-, (1ALPHA, 2ALPHA, 3BETA, 4ALPHA, 5ALPHA, 6BETA)- (OR) LINDANE

. Waste code: U132

. Waste name: HEXACHLOROPHENE (OR) PHENOL, 2,2'-METHYLENEBIS[3,4,6-TRICHLORO-

. Waste code: U150

. Waste name: L-PHENYLALANINE, 4-[BIS(2-CHLOROETHYL)AMINO]- (OR) MELPHALAN

. Waste code: U154

. Waste name: METHANOL (I) (OR) METHYL ALCOHOL (I)

. Waste code: U159

. Waste name: 2-BUTANONE (I,T) (OR) METHYL ETHYL KETONE (MEK) (I,T)

. Waste code: U165

. Waste name: NAPHTHALENE

. Waste code: U182

. Waste name: 1,3,5-TRIOXANE, 2,4,6-TRIMETHYL- (OR) PARALDEHYDE

. Waste code: U188

. Waste name: PHENOL

. Waste code: U200

. Waste name: RESERPINE (OR) YOHIMBAN-16-CARBOXYLIC ACID, 11,17-DIMETHOXY-18-[(3,4,5-TRIMETHOXYBENZOYL)OXY]-, METHYL ESTER,

Map ID
Direction
Distance
Elevation

MAP FINDINGS

Site

Database(s)

EDR ID Number
EPA ID Number

SAMS CLUB 8278 (Continued)

1012188297

(3BETA, 16BETA, 17ALPHA, 18BETA, 20ALPHA)-

- . Waste code: U205
- . Waste name: SELENIUM SULFIDE (OR) SELENIUM SULFIDE SES2 (R,T)

- . Waste code: U249
- . Waste name: ZINC PHOSPHIDE ZN3P2, WHEN PRESENT AT CONCENTRATIONS OF 10% OR LESS

- . Waste code: U279
- . Waste name: CARBARYL (OR) 1-NAPHTHALENOL, METHYLCARBAMATE

- . Waste code: U409
- . Waste name: CARBAMIC ACID, [1,2-PHENYLENEBIS (IMINOCARBONOTHIOYL)]BIS-, DIMETHYL ESTER (OR) THIOPHANATE-METHYL

- . Waste code: U411
- . Waste name: PHENOL, 2-(1-METHYLETHOXY)-, METHYLCARBAMATE (OR) PROPOXUR

Violation Status: No violations found

Evaluation Action Summary:

- Evaluation date: 01/21/2009
- Evaluation: COMPLIANCE ASSISTANCE VISIT
- Area of violation: Not reported
- Date achieved compliance: Not reported
- Evaluation lead agency: State

AR194
NNE
< 1/8
0.081 mi.
430 ft.

SAMS CLUB 8278
1211 WOODRUFF RD
GREENVILLE, SC 29607
Site 3 of 3 in cluster AR

PA MANIFEST S111773667
N/A

Actual:
941 ft.

Focus Map:
5

- Manifest Details:
- Year: 2010
 - Manifest Number: 003555212FLE
 - Manifest Type: TSD Copy
 - Generator EPA Id: SCR000770578
 - Generator Date: 09/22/2010
 - Mailing Address: Not reported
 - Mailing City, St, Zip: Not reported
 - Contact Name: Not reported
 - Contact Phone: NULL
 - TSD EPA Id: PAD085690592
 - TSD Date: Not reported
 - TSD Facility Name: REPUBLIC ENVIRONMENTAL SYSTEMS OF PA INC
 - TSD Facility Address: 2869 SANDSTONE DRIVE
 - TSD Facility City: HATFIELD
 - TSD Facility State: PA
 - Facility Telephone: Not reported
 - Page Number: 1
 - Line Number: 2
 - Waste Number: D018
 - Container Number: 1
 - Container Type: Metal drums, barrels, kegs
 - Waste Quantity: 21
 - Unit: Pounds
 - Handling Code: Not reported

Map ID
Direction
Distance
Elevation

MAP FINDINGS

Site

Database(s)

EDR ID Number
EPA ID Number

SAMS CLUB 8278 (Continued)

S111773667

TSP EPA Id:	Not reported
Date TSP Sig:	Not reported
Year:	2010
Manifest Number:	003555212FLE
Manifest Type:	TSD Copy
Generator EPA Id:	SCR000770578
Generator Date:	09/22/2010
Mailing Address:	Not reported
Mailing City, St, Zip:	Not reported
Contact Name:	Not reported
Contact Phone:	NULL
TSD EPA Id:	PAD085690592
TSD Date:	Not reported
TSD Facility Name:	REPUBLIC ENVIRONMENTAL SYSTEMS OF PA INC
TSD Facility Address:	2869 SANDSTONE DRIVE
TSD Facility City:	HATFIELD
TSD Facility State:	PA
Facility Telephone:	Not reported
Page Number:	1
Line Number:	2
Waste Number:	D035
Container Number:	1
Container Type:	Metal drums, barrels, kegs
Waste Quantity:	21
Unit:	Pounds
Handling Code:	Not reported
TSP EPA Id:	Not reported
Date TSP Sig:	Not reported
Year:	2010
Manifest Number:	003555212FLE
Manifest Type:	TSD Copy
Generator EPA Id:	SCR000770578
Generator Date:	09/22/2010
Mailing Address:	Not reported
Mailing City, St, Zip:	Not reported
Contact Name:	Not reported
Contact Phone:	NULL
TSD EPA Id:	PAD085690592
TSD Date:	Not reported
TSD Facility Name:	REPUBLIC ENVIRONMENTAL SYSTEMS OF PA INC
TSD Facility Address:	2869 SANDSTONE DRIVE
TSD Facility City:	HATFIELD
TSD Facility State:	PA
Facility Telephone:	Not reported
Page Number:	1
Line Number:	2
Waste Number:	U002
Container Number:	1
Container Type:	Metal drums, barrels, kegs
Waste Quantity:	21
Unit:	Pounds
Handling Code:	Not reported
TSP EPA Id:	Not reported
Date TSP Sig:	Not reported

Map ID
Direction
Distance
Elevation

MAP FINDINGS

Site

Database(s)

EDR ID Number
EPA ID Number

SAMS CLUB 8278 (Continued)

S111773667

Year: 2010
Manifest Number: 003555212FLE
Manifest Type: TSD Copy
Generator EPA Id: SCR000770578
Generator Date: 09/22/2010
Mailing Address: Not reported
Mailing City,St,Zip: Not reported
Contact Name: Not reported
Contact Phone: NULL
TSD EPA Id: PAD085690592
TSD Date: Not reported
TSD Facility Name: REPUBLIC ENVIRONMENTAL SYSTEMS OF PA INC
TSD Facility Address: 2869 SANDSTONE DRIVE
TSD Facility City: HATFIELD
TSD Facility State: PA
Facility Telephone: Not reported
Page Number: 1
Line Number: 4
Waste Number: D002
Container Number: 1
Container Type: Fiberboard or plastic drums, barrels, kegs
Waste Quantity: 87
Unit: Pounds
Handling Code: Not reported
TSP EPA Id: Not reported
Date TSP Sig: Not reported

Year: 2010
Manifest Number: 003555212FLE
Manifest Type: TSD Copy
Generator EPA Id: SCR000770578
Generator Date: 09/22/2010
Mailing Address: Not reported
Mailing City,St,Zip: Not reported
Contact Name: Not reported
Contact Phone: NULL
TSD EPA Id: PAD085690592
TSD Date: Not reported
TSD Facility Name: REPUBLIC ENVIRONMENTAL SYSTEMS OF PA INC
TSD Facility Address: 2869 SANDSTONE DRIVE
TSD Facility City: HATFIELD
TSD Facility State: PA
Facility Telephone: Not reported
Page Number: 1
Line Number: 1
Waste Number: D022
Container Number: 1
Container Type: Fiberboard or plastic drums, barrels, kegs
Waste Quantity: 10
Unit: Pounds
Handling Code: Not reported
TSP EPA Id: Not reported
Date TSP Sig: Not reported

Year: 2010
Manifest Number: 003555212FLE
Manifest Type: TSD Copy

Map ID
Direction
Distance
Elevation

MAP FINDINGS

Site

Database(s)

EDR ID Number
EPA ID Number

SAMS CLUB 8278 (Continued)

S111773667

Generator EPA Id: SCR000770578
Generator Date: 09/22/2010
Mailing Address: Not reported
Mailing City,St,Zip: Not reported
Contact Name: Not reported
Contact Phone: NULL
TSD EPA Id: PAD085690592
TSD Date: Not reported
TSD Facility Name: REPUBLIC ENVIRONMENTAL SYSTEMS OF PA INC
TSD Facility Address: 2869 SANDSTONE DRIVE
TSD Facility City: HATFIELD
TSD Facility State: PA
Facility Telephone: Not reported
Page Number: 1
Line Number: 1
Waste Number: D001
Container Number: 1
Container Type: Fiberboard or plastic drums, barrels, kegs
Waste Quantity: 10
Unit: Pounds
Handling Code: Not reported
TSP EPA Id: Not reported
Date TSP Sig: Not reported

Year: 2010
Manifest Number: 003555212FLE
Manifest Type: TSD Copy
Generator EPA Id: SCR000770578
Generator Date: 09/22/2010
Mailing Address: Not reported
Mailing City,St,Zip: Not reported
Contact Name: Not reported
Contact Phone: NULL
TSD EPA Id: PAD085690592
TSD Date: Not reported
TSD Facility Name: REPUBLIC ENVIRONMENTAL SYSTEMS OF PA INC
TSD Facility Address: 2869 SANDSTONE DRIVE
TSD Facility City: HATFIELD
TSD Facility State: PA
Facility Telephone: Not reported
Page Number: 1
Line Number: 3
Waste Number: D035
Container Number: 1
Container Type: Fiberboard or plastic drums, barrels, kegs
Waste Quantity: 46
Unit: Pounds
Handling Code: Not reported
TSP EPA Id: Not reported
Date TSP Sig: Not reported

Year: 2010
Manifest Number: 003555212FLE
Manifest Type: TSD Copy
Generator EPA Id: SCR000770578
Generator Date: 09/22/2010
Mailing Address: Not reported

Map ID
Direction
Distance
Elevation

MAP FINDINGS

Site

Database(s)

EDR ID Number
EPA ID Number

SAMS CLUB 8278 (Continued)

S111773667

Mailing City,St,Zip: Not reported
Contact Name: Not reported
Contact Phone: NULL
TSD EPA Id: PAD085690592
TSD Date: Not reported
TSD Facility Name: REPUBLIC ENVIRONMENTAL SYSTEMS OF PA INC
TSD Facility Address: 2869 SANDSTONE DRIVE
TSD Facility City: HATFIELD
TSD Facility State: PA
Facility Telephone: Not reported
Page Number: 1
Line Number: 3
Waste Number: D001
Container Number: 1
Container Type: Fiberboard or plastic drums, barrels, kegs
Waste Quantity: 46
Unit: Pounds
Handling Code: Not reported
TSP EPA Id: Not reported
Date TSP Sig: Not reported

Year: 2010
Manifest Number: 003555212FLE
Manifest Type: TSD Copy
Generator EPA Id: SCR000770578
Generator Date: 09/22/2010
Mailing Address: Not reported
Mailing City,St,Zip: Not reported
Contact Name: Not reported
Contact Phone: NULL
TSD EPA Id: PAD085690592
TSD Date: Not reported
TSD Facility Name: REPUBLIC ENVIRONMENTAL SYSTEMS OF PA INC
TSD Facility Address: 2869 SANDSTONE DRIVE
TSD Facility City: HATFIELD
TSD Facility State: PA
Facility Telephone: Not reported
Page Number: 1
Line Number: 3
Waste Number: D007
Container Number: 1
Container Type: Fiberboard or plastic drums, barrels, kegs
Waste Quantity: 46
Unit: Pounds
Handling Code: Not reported
TSP EPA Id: Not reported
Date TSP Sig: Not reported

Year: 2010
Manifest Number: 003555212FLE
Manifest Type: TSD Copy
Generator EPA Id: SCR000770578
Generator Date: 09/22/2010
Mailing Address: Not reported
Mailing City,St,Zip: Not reported
Contact Name: Not reported
Contact Phone: NULL

Map ID
 Direction
 Distance
 Elevation

MAP FINDINGS

Site

Database(s)

EDR ID Number
 EPA ID Number

SAMS CLUB 8278 (Continued)

S111773667

TSD EPA Id: PAD085690592
 TSD Date: Not reported
 TSD Facility Name: REPUBLIC ENVIRONMENTAL SYSTEMS OF PA INC
 TSD Facility Address: 2869 SANDSTONE DRIVE
 TSD Facility City: HATFIELD
 TSD Facility State: PA
 Facility Telephone: Not reported
 Page Number: 1
 Line Number: 2
 Waste Number: D001
 Container Number: 1
 Container Type: Metal drums, barrels, kegs
 Waste Quantity: 21
 Unit: Pounds
 Handling Code: Not reported
 TSP EPA Id: Not reported
 Date TSP Sig: Not reported

[Click this hyperlink](#) while viewing on your computer to access
 3 additional PA_MANIFEST: record(s) in the EDR Site Report.

195
West
< 1/8
0.095 mi.
499 ft.

RYDER COMMERCIAL LEASING & SER
161 OLD SULPHER SPRINGS RD
GREENVILLE, SC

SC LUST **U003524769**
SC UST **N/A**
SC Financial Assurance
SC GWCI

Actual:
972 ft.
Focus Map:
4

LUST:
 Name: RYDER COMMERCIAL LEASING & SER
 Address: 161 OLD SULPHER SPRINGS RD
 City,State,Zip: GREENVILLE, SC 29607
 Release Number: 1
 Facility ID: 03844
 Release Status Number: Not reported
 Substance: PETRO
 Tank Owner Company Name: RYDER TRUCK RENTAL INC
 Tank Owner Last Name: Not reported
 Tank Owner First name: Not reported
 NFA Date: Not reported
 Tank Owner City: Not reported
 Confirmed Date: Not reported
 Release Date: 12/31/1991
 EID: Not reported
 Local Facility District: Not reported
 SCRBCA Class Number: Not reported
 Release Fin Type Code: Not reported
 Qualified: Not reported
 Release Source: Not reported
 Local Fac Last Name: Not reported
 Local Fac First Name: Not reported
 User Name: LOOPERAM
 Cleanup Initiated Date: 03/23/1992
 Prefix: Not reported
 Total Score: 3

LUST:
 Release Date: 12/31/1991
 Cleanup Complete Date: Not reported

Map ID
Direction
Distance
Elevation

MAP FINDINGS

Site

Database(s)

EDR ID Number
EPA ID Number

RYDER COMMERCIAL LEASING & SER (Continued)

U003524769

Depth to Ground Water: 18
Ground Water Flow Direction: S
Release Number: 1
Confirmed date: 03/23/1992
RP Name: RYDER TRUCK RENTAL INC
RP Address: 16155 PARK ROW STE 140
RP City: HOUSTON
RP State: TX
RP Zip: 77084
SCRBCA Class Code: CLASS2AB
Project Manager: BRINEY, STEPHANIE M
Release Fin Type Code: WS

UST:

Name: RYDER COMMERCIAL LEASING & SER
Address: 161 OLD SULPHER SPRINGS RD
City: GREENVILLE
Facility ID: 03844
Permit: N 03844
Owner: RYDER TRUCK RENTAL INC
Owner Address: 800 E FAIRFIELD RD
Owner City, st, zip: GREENVILLE SC 29605
Owner Phone: 800-215-4839

Tank ID: 1
Status: **Abandoned**
Capacity: 20000
Product: Gasoline
Calclage: 10

Name: RYDER COMMERCIAL LEASING & SER
Address: 161 OLD SULPHER SPRINGS RD
City: GREENVILLE

Tank ID: 2
Status: **Abandoned**
Capacity: 20000
Product: Diesel fuel
Calclage: 5

Name: RYDER COMMERCIAL LEASING & SER
Address: 161 OLD SULPHER SPRINGS RD
City: GREENVILLE

Tank ID: 3
Status: **Abandoned**
Capacity: 20000
Product: Diesel fuel
Calclage: 5

Name: RYDER COMMERCIAL LEASING & SER
Address: 161 OLD SULPHER SPRINGS RD
City: GREENVILLE

Tank ID: 4
Status: **Abandoned**

Map ID
Direction
Distance
Elevation

MAP FINDINGS

Site

Database(s)

EDR ID Number
EPA ID Number

RYDER COMMERCIAL LEASING & SER (Continued)

U003524769

Capacity: 10000
Product: Motor oil, lube oil, hydraulic oil (new)
Calcage: 5

Name: RYDER COMMERCIAL LEASING & SER
Address: 161 OLD SULPHUR SPRINGS RD
City: GREENVILLE

Tank ID: 5
Status: Abandoned
Capacity: 1000
Product: Waste oil, burnt oil, used oil
Calcage: 5

SC Financial Assurance 3:

Name: RYDER COMMERCIAL LEASING & SER
Address: 161 OLD SULPHUR SPRINGS RD
City,State,Zip: GREENVILLE, SC 29607
Owner Name: RYDER TRUCK RENTAL INC
Owner Address: 800 E FAIRFIELD RD
Owner City: GREENVILLE
Owner State: SC
Owner Zip: 29605
Mechanism: Environmental Insurance
Date Expired: Not reported
Bill: 0

SC GWIC:

Bureau: BLWM
EAP ID: Not reported
Solid Waste Permit #: Not reported
Bureau of Land & Waste Management File #: Not reported
Permit Number: 03844
WPC Permit: Not reported
Program: DUST
Contamination: PETRO
Petroleum Products: True
Volatile Organic Compounds: False
Metals: False
Nitrates or Potential to Nitrate: False
Pesticides & Herbicides: False
Polychlorinated Biphenyls: False
Base, Neutral, & Acid Extractables: False
Phenols: False
Radionuclides Over Max Contaminant Levels: False
Sources Not In Other Categories: False
Source: UST
Underground Storage Tanks: True
Pits, Ponds, & Lagoons: False
Spills & Leaks: False
Landfills: False
Aboveground Storage Tank: False
Spray Irrigation: False
Single-Event Spill: False
Unpermitted Disposal: False
Septic Tank/Tile Field: False

Map ID
 Direction
 Distance
 Elevation

MAP FINDINGS

Site

Database(s)

EDR ID Number
 EPA ID Number

RYDER COMMERCIAL LEASING & SER (Continued)

U003524769

Substances Not In Other Categories: False
 Sources of Contamination Undetermined: False
 Assessment: No
 Monitoring: No
 Remediation: Yes
 Surface Impact: No
 Drinking Water Well Impact: No
 Remarks: Site ID # 03844. RBCA Classification 2AB4. Active corrective action.

AQ196 CLY INC
ESE 1604 WOODRUFF RD
< 1/8 GREENVILLE, SC 29607
0.107 mi.
564 ft. Site 2 of 3 in cluster AQ

EDR Hist Cleaner 1018626606
N/A

Actual: EDR Hist Cleaner
952 ft.

Focus Map: 6	Year:	Name:	Type:
	1997	MASTERS MARK DRY CLEANER INC	Garment Pressing And Cleaners' Agents
	1998	MASTERS MARK DRY CLEANER INC	Garment Pressing And Cleaners' Agents
	1999	CYL INC	Garment Pressing And Cleaners' Agents
	2000	CYL INC	Garment Pressing And Cleaners' Agents
	2001	CYL INC	Garment Pressing And Cleaners' Agents
	2002	CLY INC	Garment Pressing And Cleaners' Agents
	2003	CLY INC	Garment Pressing And Cleaners' Agents
	2004	CLY INC	Garment Pressing And Cleaners' Agents
	2005	CLY INC	Garment Pressing And Cleaners' Agents
	2006	CLY INC	Garment Pressing And Cleaners' Agents
	2007	CLY INC	Garment Pressing And Cleaners' Agents
	2008	CLY INC	Garment Pressing And Cleaners' Agents
	2009	CLY INC	Garment Pressing And Cleaners' Agents
	2010	CLY INC	Garment Pressing And Cleaners' Agents
	2011	CLY INC	Drycleaning Plants, Except Rugs
	2012	CLY INC	Drycleaning Plants, Except Rugs
	2013	CLY INC	Drycleaning Plants, Except Rugs
	2014	CLY INC	Drycleaning Plants, Except Rugs

AQ197 MASTERS MARK DRY CLEANING GREENVILLE
ESE 1604 WOODRUFF RD
< 1/8 GREENVILLE, SC 29607
0.107 mi.
564 ft. Site 3 of 3 in cluster AQ

RCRA-CESQG 1000992032
SC SHWS SCR000000539
FINDS
ECHO
SC DRYCLEANERS

Actual: RCRA-CESQG:
952 ft. Date form received by agency: 02/07/2008
Focus Map: Facility name: MASTERS MARK DRY CLEANING
6 Facility address: 1604 WOODRUFF RD
 GREENVILLE, SC 29607
 EPA ID: SCR000000539
 Mailing address: PO BOX 2234
 SPARTANBURG, SC 29304
 Contact: COLEMAN YOUNG
 Contact address: 107 SOUTHPORT RD
 SPARTANBURG, SC 29306
 Contact country: US
 Contact telephone: 864-587-8872

Map ID
Direction
Distance
Elevation

MAP FINDINGS

Site

Database(s)

EDR ID Number
EPA ID Number

MASTERS MARK DRY CLEANING GREENVILLE (Continued)

1000992032

Contact email: Not reported
EPA Region: 04
Land type: Private
Classification: Conditionally Exempt Small Quantity Generator
Description: Handler: generates 100 kg or less of hazardous waste per calendar month, and accumulates 1000 kg or less of hazardous waste at any time; or generates 1 kg or less of acutely hazardous waste per calendar month, and accumulates at any time: 1 kg or less of acutely hazardous waste; or 100 kg or less of any residue or contaminated soil, waste or other debris resulting from the cleanup of a spill, into or on any land or water, of acutely hazardous waste; or generates 100 kg or less of any residue or contaminated soil, waste or other debris resulting from the cleanup of a spill, into or on any land or water, of acutely hazardous waste during any calendar month, and accumulates at any time: 1 kg or less of acutely hazardous waste; or 100 kg or less of any residue or contaminated soil, waste or other debris resulting from the cleanup of a spill, into or on any land or water, of acutely hazardous waste

Owner/Operator Summary:

Owner/operator name: CLY INC
Owner/operator address: SOUTHPORT RD
SPARTANBURG, SC 29306
Owner/operator country: US
Owner/operator telephone: 864-587-8872
Owner/operator email: Not reported
Owner/operator fax: Not reported
Owner/operator extension: Not reported
Legal status: Private
Owner/Operator Type: Operator
Owner/Op start date: 01/13/2003
Owner/Op end date: Not reported

Owner/operator name: CLY INC
Owner/operator address: 107 SOUTHPORT RD BLDG B
SPARTANBURG, SC 29301
Owner/operator country: Not reported
Owner/operator telephone: 864-587-8872
Owner/operator email: Not reported
Owner/operator fax: Not reported
Owner/operator extension: Not reported
Legal status: Private
Owner/Operator Type: Owner
Owner/Op start date: Not reported
Owner/Op end date: Not reported

Handler Activities Summary:

U.S. importer of hazardous waste: No
Mixed waste (haz. and radioactive): No
Recycler of hazardous waste: No
Transporter of hazardous waste: No
Treater, storer or disposer of HW: No
Underground injection activity: No
On-site burner exemption: No
Furnace exemption: No
Used oil fuel burner: No

Map ID
Direction
Distance
Elevation

MAP FINDINGS

Site

Database(s)

EDR ID Number
EPA ID Number

MASTERS MARK DRY CLEANING GREENVILLE (Continued)

1000992032

Used oil processor: No
User oil refiner: No
Used oil fuel marketer to burner: No
Used oil Specification marketer: No
Used oil transfer facility: No
Used oil transporter: No

Historical Generators:

Date form received by agency: 01/13/2003
Site name: MASTERS MARK DRY CLEANING
Classification: Small Quantity Generator

Date form received by agency: 10/29/2002
Site name: MASTERS MARK DRY CLEANING
Classification: Small Quantity Generator

Date form received by agency: 07/09/1998
Site name: MASTERS MARK DRY CLEANING
Classification: Small Quantity Generator

Hazardous Waste Summary:

. Waste code: D002
. Waste name: CORROSIVE WASTE

. Waste code: D007
. Waste name: CHROMIUM

. Waste code: D008
. Waste name: LEAD

. Waste code: D039
. Waste name: TETRACHLOROETHYLENE

. Waste code: D040
. Waste name: TRICHLORETHYLENE

. Waste code: F002
. Waste name: THE FOLLOWING SPENT HALOGENATED SOLVENTS: TETRACHLOROETHYLENE, METHYLENE CHLORIDE, TRICHLOROETHYLENE, 1,1,1-TRICHLOROETHANE, CHLOROBENZENE, 1,1,2-TRICHLORO-1,2,2-TRIFLUOROETHANE, ORTHO-DICHLOROBENZENE, TRICHLOROFLUOROMETHANE, AND 1,1,2, TRICHLOROETHANE; ALL SPENT SOLVENT MIXTURES/BLENDS CONTAINING, BEFORE USE, A TOTAL OF TEN PERCENT OR MORE (BY VOLUME) OF ONE OR MORE OF THE ABOVE HALOGENATED SOLVENTS OR THOSE SOLVENTS LISTED IN F001, F004, AND F005; AND STILL BOTTOMS FROM THE RECOVERY OF THESE SPENT SOLVENTS AND SPENT SOLVENT MIXTURES.

Facility Has Received Notices of Violations:

Regulation violated: SR - 265.15(d)/265.174
Area of violation: Generators - Records/Reporting
Date violation determined: 01/13/2004
Date achieved compliance: 02/06/2004
Violation lead agency: State
Enforcement action: Not reported
Enforcement action date: 01/22/2004

Map ID
Direction
Distance
Elevation

MAP FINDINGS

Site

Database(s)

EDR ID Number
EPA ID Number

MASTERS MARK DRY CLEANING GREENVILLE (Continued)

1000992032

Enf. disposition status: Not reported
Enf. disp. status date: Not reported
Enforcement lead agency: State
Proposed penalty amount: Not reported
Final penalty amount: Not reported
Paid penalty amount: Not reported

Evaluation Action Summary:

Evaluation date: 01/13/2004
Evaluation: COMPLIANCE EVALUATION INSPECTION ON-SITE
Area of violation: Generators - Records/Reporting
Date achieved compliance: 02/06/2004
Evaluation lead agency: State

SHWS:

Name: MASTER'S MARK CLEANERS
Address: 1604 WOODRUFF RD
City,State,Zip: GREENVILLE, SC 29607
EPA ID: SCDRY0055726

FINDS:

Registry ID: 110002249558

Environmental Interest/Information System

SC-EFIS (South Carolina - Environmental Facility Information System) integrates information on environmental facilities, permits, violations, enforcement actions, and compliance activities needed to support regulatory requirements and target environmental quality improvements for the water, air, solid waste, and hazardous waste program areas. The EFIS was developed by the state of South Carolina and Maine joined their system in 2004.

RCRAInfo is a national information system that supports the Resource Conservation and Recovery Act (RCRA) program through the tracking of events and activities related to facilities that generate, transport, and treat, store, or dispose of hazardous waste. RCRAInfo allows RCRA program staff to track the notification, permit, compliance, and corrective action activities required under RCRA.

[Click this hyperlink](#) while viewing on your computer to access additional FINDS: detail in the EDR Site Report.

ECHO:

Envid: 1000992032
Registry ID: 110002249558
DFR URL: <http://echo.epa.gov/detailed-facility-report?fid=110002249558>

Drycleaners:

BLWM Number: 55726
Rank: III
Priority Group Explanation: III

MAP FINDINGS

Map ID			EDR ID Number
Direction			EPA ID Number
Distance			
Elevation	Site	Database(s)	

198 NNE 1/8-1/4 0.169 mi. 893 ft.	GENERAL ELECTRIC GREENVILLE (County), SC	SC SWF/LF	S108237205 N/A
--	---	------------------	---------------------------------

Actual: 969 ft. Focus Map: 5	LF:	<table border="0" style="width: 100%;"> <tr><td>Name:</td><td>GENERAL ELECTRIC</td></tr> <tr><td>Address:</td><td>Not reported</td></tr> <tr><td>City,State,Zip:</td><td>SC</td></tr> <tr><td>Mailing Address:</td><td>Not reported</td></tr> <tr><td>Mailing State:</td><td>Not reported</td></tr> <tr><td>Mailing City:</td><td>Not reported</td></tr> <tr><td>Mailing Zip:</td><td>0</td></tr> <tr><td>Facility ID:</td><td>IWP-232</td></tr> <tr><td>Rate Restriction:</td><td>Not reported</td></tr> <tr><td>Rate Units:</td><td>Not reported</td></tr> <tr><td>Cap Units:</td><td>Not reported</td></tr> <tr><td>Online Data:</td><td>IWP</td></tr> <tr><td>GW Mod Reqd:</td><td>Not reported</td></tr> <tr><td>EQC Region:</td><td>Upstate</td></tr> <tr><td>EQC Region Office:</td><td>Greenville</td></tr> <tr><td>Total Capacity:</td><td>Not reported</td></tr> <tr><td>Status:</td><td>Not Active</td></tr> <tr><td>Class:</td><td>Not reported</td></tr> <tr><td>UTM-E:</td><td>381835.71875</td></tr> <tr><td>UTM-N:</td><td>3854705</td></tr> <tr><td>Contact Name:</td><td>Not reported</td></tr> <tr><td>Contact Phone:</td><td>Not reported</td></tr> </table>	Name:	GENERAL ELECTRIC	Address:	Not reported	City,State,Zip:	SC	Mailing Address:	Not reported	Mailing State:	Not reported	Mailing City:	Not reported	Mailing Zip:	0	Facility ID:	IWP-232	Rate Restriction:	Not reported	Rate Units:	Not reported	Cap Units:	Not reported	Online Data:	IWP	GW Mod Reqd:	Not reported	EQC Region:	Upstate	EQC Region Office:	Greenville	Total Capacity:	Not reported	Status:	Not Active	Class:	Not reported	UTM-E:	381835.71875	UTM-N:	3854705	Contact Name:	Not reported	Contact Phone:	Not reported
Name:	GENERAL ELECTRIC																																													
Address:	Not reported																																													
City,State,Zip:	SC																																													
Mailing Address:	Not reported																																													
Mailing State:	Not reported																																													
Mailing City:	Not reported																																													
Mailing Zip:	0																																													
Facility ID:	IWP-232																																													
Rate Restriction:	Not reported																																													
Rate Units:	Not reported																																													
Cap Units:	Not reported																																													
Online Data:	IWP																																													
GW Mod Reqd:	Not reported																																													
EQC Region:	Upstate																																													
EQC Region Office:	Greenville																																													
Total Capacity:	Not reported																																													
Status:	Not Active																																													
Class:	Not reported																																													
UTM-E:	381835.71875																																													
UTM-N:	3854705																																													
Contact Name:	Not reported																																													
Contact Phone:	Not reported																																													

199 WSW 1/8-1/4 0.217 mi. 1145 ft.	EASTERN BUSINESS FORMS INC 1300 OLD SULPUR SPRINGS RD GREENVILLE, SC 29607	RCRA-CESQG	1000402304 SCD982121493
---	---	-------------------	--

Actual: 984 ft. Focus Map: 4	RCRA-CESQG:	<table border="0" style="width: 100%;"> <tr><td>Date form received by agency:</td><td>03/27/2002</td></tr> <tr><td>Facility name:</td><td>EASTERN BUSINESS FORMS INC</td></tr> <tr><td>Facility address:</td><td>1300 OLD SULPUR SPRINGS RD GREENVILLE, SC 29607</td></tr> <tr><td>EPA ID:</td><td>SCD982121493</td></tr> <tr><td>Mailing address:</td><td>PO BOX 10 MAULDIN, SC 29662</td></tr> <tr><td>Contact:</td><td>FRED RUMLEY</td></tr> <tr><td>Contact address:</td><td>PO BOX 10 MAULDIN, SC 29662</td></tr> <tr><td>Contact country:</td><td>US</td></tr> <tr><td>Contact telephone:</td><td>803-288-2451</td></tr> <tr><td>Contact email:</td><td>Not reported</td></tr> <tr><td>EPA Region:</td><td>04</td></tr> <tr><td>Classification:</td><td>Conditionally Exempt Small Quantity Generator</td></tr> <tr><td>Description:</td><td>Handler: generates 100 kg or less of hazardous waste per calendar month, and accumulates 1000 kg or less of hazardous waste at any time; or generates 1 kg or less of acutely hazardous waste per calendar month, and accumulates at any time: 1 kg or less of acutely hazardous waste; or 100 kg or less of any residue or contaminated soil, waste or other debris resulting from the cleanup of a spill, into or on any land or water, of acutely hazardous waste; or generates 100 kg or less of any residue or contaminated soil, waste or other debris resulting</td></tr> </table>	Date form received by agency:	03/27/2002	Facility name:	EASTERN BUSINESS FORMS INC	Facility address:	1300 OLD SULPUR SPRINGS RD GREENVILLE, SC 29607	EPA ID:	SCD982121493	Mailing address:	PO BOX 10 MAULDIN, SC 29662	Contact:	FRED RUMLEY	Contact address:	PO BOX 10 MAULDIN, SC 29662	Contact country:	US	Contact telephone:	803-288-2451	Contact email:	Not reported	EPA Region:	04	Classification:	Conditionally Exempt Small Quantity Generator	Description:	Handler: generates 100 kg or less of hazardous waste per calendar month, and accumulates 1000 kg or less of hazardous waste at any time; or generates 1 kg or less of acutely hazardous waste per calendar month, and accumulates at any time: 1 kg or less of acutely hazardous waste; or 100 kg or less of any residue or contaminated soil, waste or other debris resulting from the cleanup of a spill, into or on any land or water, of acutely hazardous waste; or generates 100 kg or less of any residue or contaminated soil, waste or other debris resulting
Date form received by agency:	03/27/2002																											
Facility name:	EASTERN BUSINESS FORMS INC																											
Facility address:	1300 OLD SULPUR SPRINGS RD GREENVILLE, SC 29607																											
EPA ID:	SCD982121493																											
Mailing address:	PO BOX 10 MAULDIN, SC 29662																											
Contact:	FRED RUMLEY																											
Contact address:	PO BOX 10 MAULDIN, SC 29662																											
Contact country:	US																											
Contact telephone:	803-288-2451																											
Contact email:	Not reported																											
EPA Region:	04																											
Classification:	Conditionally Exempt Small Quantity Generator																											
Description:	Handler: generates 100 kg or less of hazardous waste per calendar month, and accumulates 1000 kg or less of hazardous waste at any time; or generates 1 kg or less of acutely hazardous waste per calendar month, and accumulates at any time: 1 kg or less of acutely hazardous waste; or 100 kg or less of any residue or contaminated soil, waste or other debris resulting from the cleanup of a spill, into or on any land or water, of acutely hazardous waste; or generates 100 kg or less of any residue or contaminated soil, waste or other debris resulting																											

Map ID
Direction
Distance
Elevation

MAP FINDINGS

Site

Database(s)

EDR ID Number
EPA ID Number

EASTERN BUSINESS FORMS INC (Continued)

1000402304

from the cleanup of a spill, into or on any land or water, of acutely hazardous waste during any calendar month, and accumulates at any time: 1 kg or less of acutely hazardous waste; or 100 kg or less of any residue or contaminated soil, waste or other debris resulting from the cleanup of a spill, into or on any land or water, of acutely hazardous waste

Owner/Operator Summary:

Owner/operator name: OPERNAME
Owner/operator address: OPERSTREET
OPERCITY, WY 99999

Owner/operator country: Not reported
Owner/operator telephone: 404-555-1212
Owner/operator email: Not reported
Owner/operator fax: Not reported
Owner/operator extension: Not reported
Legal status: Private
Owner/Operator Type: Operator
Owner/Op start date: Not reported
Owner/Op end date: Not reported

Owner/operator name: RALPH A PRICE
Owner/operator address: 1300 OLD SULPHUR SPRINGS RD
GREENVILLE, SC 29662

Owner/operator country: Not reported
Owner/operator telephone: 999-999-9999
Owner/operator email: Not reported
Owner/operator fax: Not reported
Owner/operator extension: Not reported
Legal status: Private
Owner/Operator Type: Owner
Owner/Op start date: Not reported
Owner/Op end date: Not reported

Handler Activities Summary:

U.S. importer of hazardous waste: No
Mixed waste (haz. and radioactive): No
Recycler of hazardous waste: No
Transporter of hazardous waste: No
Treater, storer or disposer of HW: No
Underground injection activity: No
On-site burner exemption: No
Furnace exemption: No
Used oil fuel burner: No
Used oil processor: No
User oil refiner: No
Used oil fuel marketer to burner: No
Used oil Specification marketer: No
Used oil transfer facility: No
Used oil transporter: No

Historical Generators:

Date form received by agency: 01/10/1997
Site name: EASTERN BUSINESS FORMS INC
Classification: Small Quantity Generator

Map ID
Direction
Distance
Elevation

MAP FINDINGS

Site

Database(s)

EDR ID Number
EPA ID Number

EASTERN BUSINESS FORMS INC (Continued)

1000402304

Hazardous Waste Summary:

. Waste code: D001
. Waste name: IGNITABLE WASTE

Violation Status: No violations found

200
NNE
1/8-1/4
0.240 mi.
1266 ft.

ACME DELIVERY SERVICE
300 ROPER MTN RD
GREENVILLE, SC

SC UST **U003518844**
N/A

Actual:
1073 ft.
Focus Map:
1

UST:
Name: ACME DELIVERY SERVICE
Address: 300 ROPER MTN RD
City: GREENVILLE
Facility ID: 04022
Permit: N 04022
Owner: ACME DELIVERY SERVICE
Owner Address: 700 E STONE AVE
Owner City, st, zip: GREENVILLE SC 29602-0374
Owner Phone: -

Tank ID: 1
Status: Abandoned
Capacity: 4000
Product: Gasoline
Calcage: 10

Name: ACME DELIVERY SERVICE
Address: 300 ROPER MTN RD
City: GREENVILLE

Tank ID: 2
Status: Abandoned
Capacity: 4000
Product: Gasoline
Calcage: 10

Name: ACME DELIVERY SERVICE
Address: 300 ROPER MTN RD
City: GREENVILLE

Tank ID: 3
Status: Abandoned
Capacity: 10000
Product: Gasoline
Calcage: 5

MAP FINDINGS

Map ID
Direction
Distance
Elevation

Site

Database(s)

EDR ID Number
EPA ID Number

201
East
1/8-1/4
0.243 mi.
1282 ft.

BRASHIER-POLK CLEANERS
210 FEASTER RD
GREENVILLE, SC 29615

SC SHWS S110824191
SC DRYCLEANERS N/A

Actual:
920 ft.
Focus Map:
6

SHWS:
Name: BRASHIER-POLK CLEANERS
Address: 210 FEASTER RD
City,State,Zip: GREENVILLE, SC 29615-6128
EPA ID: SCDRY0057405

Drycleaners:
BLWM Number: 57405
Rank: N
Priority Group Explanation: N

202
South
1/8-1/4
0.247 mi.
1306 ft.

EARTH TECH
3 PILGRIM ROAD
GREENVILLE, SC 29607

RCRA-CESQG 1004780648
FINDS SCD987589785
ECHO

Actual:
921 ft.
Focus Map:
8

RCRA-CESQG:
Date form received by agency: 11/03/2000
Facility name: EARTH TECH
Facility address: 3 PILGRIM RD
GREENVILLE, SC 29607
EPA ID: SCD987589785
Mailing address: PILGRIM RD
GREENVILLE, SC 29607
Contact: ERIC OLSON
Contact address: 3 PILGRIM RD
GREENVILLE, SC 29607
Contact country: US
Contact telephone: 864-297-3102
Contact email: Not reported
EPA Region: 04
Land type: Private
Classification: Conditionally Exempt Small Quantity Generator
Description: Handler: generates 100 kg or less of hazardous waste per calendar month, and accumulates 1000 kg or less of hazardous waste at any time; or generates 1 kg or less of acutely hazardous waste per calendar month, and accumulates at any time: 1 kg or less of acutely hazardous waste; or 100 kg or less of any residue or contaminated soil, waste or other debris resulting from the cleanup of a spill, into or on any land or water, of acutely hazardous waste; or generates 100 kg or less of any residue or contaminated soil, waste or other debris resulting from the cleanup of a spill, into or on any land or water, of acutely hazardous waste during any calendar month, and accumulates at any time: 1 kg or less of acutely hazardous waste; or 100 kg or less of any residue or contaminated soil, waste or other debris resulting from the cleanup of a spill, into or on any land or water, of acutely hazardous waste

Owner/Operator Summary:
Owner/operator name: EARTH TECH
Owner/operator address: 100 W BROADWAY ST
LONG BEACH, CA 90802

Map ID
Direction
Distance
Elevation

MAP FINDINGS

Site

Database(s)

EDR ID Number
EPA ID Number

EARTH TECH (Continued)

1004780648

Owner/operator country: Not reported
Owner/operator telephone: 562-951-2000
Owner/operator email: Not reported
Owner/operator fax: Not reported
Owner/operator extension: Not reported
Legal status: Private
Owner/Operator Type: Owner
Owner/Op start date: Not reported
Owner/Op end date: Not reported

Handler Activities Summary:

U.S. importer of hazardous waste: No
Mixed waste (haz. and radioactive): No
Recycler of hazardous waste: No
Transporter of hazardous waste: No
Treater, storer or disposer of HW: No
Underground injection activity: No
On-site burner exemption: No
Furnace exemption: No
Used oil fuel burner: No
Used oil processor: No
User oil refiner: No
Used oil fuel marketer to burner: No
Used oil Specification marketer: No
Used oil transfer facility: No
Used oil transporter: No

Violation Status: No violations found

Evaluation Action Summary:

Evaluation date: 11/03/2000
Evaluation: COMPLIANCE EVALUATION INSPECTION ON-SITE
Area of violation: Not reported
Date achieved compliance: Not reported
Evaluation lead agency: State

FINDS:

Registry ID: 110002248924

Environmental Interest/Information System

SC-EFIS (South Carolina - Environmental Facility Information System) integrates information on environmental facilities, permits, violations, enforcement actions, and compliance activities needed to support regulatory requirements and target environmental quality improvements for the water, air, solid waste, and hazardous waste program areas. The EFIS was developed by the state of South Carolina and Maine joined their system in 2004.

RCRAInfo is a national information system that supports the Resource Conservation and Recovery Act (RCRA) program through the tracking of events and activities related to facilities that generate, transport, and treat, store, or dispose of hazardous waste. RCRAInfo allows RCRA program staff to track the notification, permit, compliance, and corrective action activities required under RCRA.

Map ID
 Direction
 Distance
 Elevation

MAP FINDINGS

Site

Database(s)

EDR ID Number
 EPA ID Number

EARTH TECH (Continued)

1004780648

[Click this hyperlink](#) while viewing on your computer to access additional FINDS: detail in the EDR Site Report.

ECHO:

Envid: 1004780648
 Registry ID: 110002248924
 DFR URL: <http://echo.epa.gov/detailed-facility-report?fid=110002248924>

203
NE
 1/4-1/2
 0.269 mi.
 1420 ft.

HONBARRIER PROPERTY (FORMER)
600 INDEPENDENCE BLVD
GREENVILLE, SC 29615

SC SHWS S110824229
N/A

Actual:
1022 ft.

SHWS:

Name: HONBARRIER PROPERTY (FORMER)
 Address: 600 INDEPENDENCE BLVD
 City,State,Zip: GREENVILLE, SC 29615-4553
 EPA ID: SCS123457358

Focus Map:
5

204
NE
 1/4-1/2
 0.286 mi.
 1512 ft.

INDEPENDENCE POINTE LLC
1 INDEPENDENCE POINTE
GREENVILLE, SC

SC LUST U004018216
SC UST N/A

Actual:
1017 ft.

LUST:

Name: INDEPENDENCE POINTE LLC
 Address: 1 INDEPENDENCE POINTE
 City,State,Zip: GREENVILLE, SC 29615
 Release Number: 1
 Facility ID: 18010
 Release Status Number: 5
 Substance: PETRO
 Tank Owner Company Name: INDEPENDENCE POINTE LLC
 Tank Owner Last Name: INDEPENDENCE POINTE LLC
 Tank Owner First name: Not reported
 NFA Date: 07/14/1998
 Tank Owner City: GREENVILLE
 Confirmed Date: Not reported
 Release Date: 01/05/1998
 EID: 1796010
 Local Facility District: Greenville EQC Office
 SCRBCA Class Number: 3BE
 Release Fin Type Code: W25
 Qualified: Y
 Release Source: Not reported
 Local Fac Last Name: INDEPENDENCE POINTE LLC
 Local Fac First Name: Not reported
 User Name: WILLIACJ
 Cleanup Initiated Date: 02/26/1998
 Prefix: N
 Total Score: 5

Focus Map:
5

LUST:

Map ID
Direction
Distance
Elevation

MAP FINDINGS

Site

Database(s)

EDR ID Number
EPA ID Number

INDEPENDENCE POINTE LLC (Continued)

U004018216

Release Date: 01/05/1998
Cleanup Complete Date: 07/14/1998
Depth to Ground Water: Not reported
Ground Water Flow Direction: Not reported
Release Number: 1
Confirmed date: 02/26/1998
RP Name: INDEPENDENCE POINTE LLC
RP Address: 1 INDEPENDENCE POINTE
RP City: GREENVILLE
RP State: SC
RP Zip: 29615
SCRBCA Class Code: CLASS3BE
Project Manager: WILLIAMS, CHARLES J
Release Fin Type Code: W25

UST:

Name: INDEPENDENCE POINTE LLC
Address: 1 INDEPENDENCE POINTE
City: GREENVILLE
Facility ID: 18010
Permit: N 18010
Owner: INDEPENDENCE POINTE LLC
Owner Address: 1 INDEPENDENCE POINTE
Owner City, st, zip: GREENVILLE SC 29615
Owner Phone: 864-281-3274

Tank ID: 1
Status: Abandoned
Capacity: 500
Product: Diesel fuel
Calcage: 15

205
ESE
1/4-1/2
0.314 mi.
1660 ft.

FRANK S GROCERY
1631 WOODRUFF RD
GREENVILLE, SC

SC LUST **U003521535**
SC UST **N/A**

Actual:
944 ft.
Focus Map:
6

LUST:
Name: FRANK'S GROCERY
Address: 1631 WOODRUFF RD
City,State,Zip: GREENVILLE, SC 29607-5930
Release Number: 1
Facility ID: 15384
Release Status Number: Not reported
Substance: PETRO
Tank Owner Company Name: STEPHENS, GRACE
Tank Owner Last Name: STEPHENS
Tank Owner First name: GRACE
NFA Date: 05/28/1993
Tank Owner City: GREENVILLE
Confirmed Date: Not reported
Release Date: 05/04/1993
EID: 1785108
Local Facility District: Greenville EQC Office
SCRBCA Class Number: Not reported

Map ID
Direction
Distance
Elevation

MAP FINDINGS

Site

Database(s)

EDR ID Number
EPA ID Number

FRANK S GROCERY (Continued)

U003521535

Release Fin Type Code: UNK
Qualified: Not reported
Release Source: Not reported
Local Fac Last Name: FRANK'S GROCERY
Local Fac First Name: Not reported
User Name: STOUDEDW
Cleanup Initiated Date: 05/28/1993
Prefix: U
Total Score: Not reported

UST:

Name: FRANK S GROCERY
Address: 1631 WOODRUFF RD
City: GREENVILLE
Facility ID: 15384
Permit: U 15384
Owner: STEPHENS, GRACE G
Owner Address: 259 ROCKY CREEK RD
Owner City, st, zip: GREENVILLE SC 29615-6146
Owner Phone: 864-288-2594

Tank ID: 1
Status: Abandoned
Capacity: 550
Product: Gasoline
Calcage: 15

Name: FRANK S GROCERY
Address: 1631 WOODRUFF RD
City: GREENVILLE

Tank ID: 2
Status: Abandoned
Capacity: 550
Product: Gasoline
Calcage: 15

Name: FRANK S GROCERY
Address: 1631 WOODRUFF RD
City: GREENVILLE

Tank ID: 3
Status: Abandoned
Capacity: 275
Product: Kerosene
Calcage: 15

206
West
1/4-1/2
0.392 mi.
2068 ft.

CHAPMANS MIRROR & GLASS
775 WOODRUFF RD STE 1
GREENVILLE, SC

SC LUST U003807504
SC UST N/A
SC Financial Assurance

Actual:
991 ft.
Focus Map:
4

LUST:
Name: CHAPMANS MIRROR & GLASS
Address: 775 WOODRUFF RD STE 1
City,State,Zip: GREENVILLE, SC 29607

Map ID
Direction
Distance
Elevation

MAP FINDINGS

Site

Database(s)

EDR ID Number
EPA ID Number

CHAPMANS MIRROR & GLASS (Continued)

U003807504

Release Number: 1
Facility ID: 18770
Release Status Number: 1
Substance: Not reported
Tank Owner Company Name: CHAPMAN, MARGARET
Tank Owner Last Name: CHAPMAN
Tank Owner First name: MARGARET
NFA Date: 05/02/2002
Tank Owner City: GREENVILLE
Confirmed Date: Not reported
Release Date: 12/14/2001
EID: 3314215
Local Facility District: Greenville EQC Office
SCRBCA Class Number: 5B
Release Fin Type Code: W25
Qualified: Y
Release Source: Not reported
Local Fac Last Name: CHAPMANS MIRROR & GLASS
Local Fac First Name: Not reported
User Name: MAXWELSR
Cleanup Initiated Date: 02/21/2002
Prefix: N
Total Score: 1

LUST:

Release Date: 12/14/2001
Cleanup Complete Date: 05/02/2002
Depth to Ground Water: 11.63
Ground Water Flow Direction: Not reported
Release Number: 1
Confirmed date: 02/21/2002
RP Name: CHAPMAN
RP Address: 33 WEYBRIDGE CT
RP City: GREENVILLE
RP State: SC
RP Zip: 29615
SCRBCA Class Code: CLASS5B
Project Manager: MAXWELL, STEPHEN R
Release Fin Type Code: W25

UST:

Name: CHAPMANS MIRROR & GLASS
Address: 775 WOODRUFF RD STE 1
City: GREENVILLE
Facility ID: 18770
Permit: N 18770
Owner: CHAPMAN, MARGARET
Owner Address: 33 WEYBRIDGE CT
Owner City, st, zip: GREENVILLE SC 29615
Owner Phone: 864-297-8204

Tank ID: 1
Status: Abandoned
Capacity: 1000
Product: Gasoline
Calcage: 14

Map ID
Direction
Distance
Elevation

MAP FINDINGS

Site

Database(s)

EDR ID Number
EPA ID Number

CHAPMANS MIRROR & GLASS (Continued)

U003807504

SC Financial Assurance 3:

Name: CHAPMANS MIRROR & GLASS
Address: 775 WOODRUFF RD STE 1
City,State,Zip: GREENVILLE, SC 29607
Owner Name: CHAPMAN, MARGARET
Owner Address: 33 WEYBRIDGE CT
Owner City: GREENVILLE
Owner State: SC
Owner Zip: 29615
Mechanism: None
Date Expired: Not reported
Bill: 0

207
SE
1/4-1/2
0.496 mi.
2621 ft.

LAURENS ELECTRIC COOP INC
1201 E BUTLER RD
GREENVILLE, SC 29607

SC LUST S121487946
N/A

Actual:
954 ft.
Focus Map:
6

LUST:

Name: LAURENS ELECTRIC COOP INC
Address: 1201 E BUTLER RD
City,State,Zip: GREENVILLE, SC 29607-5904
Release Number: 1
Facility ID: 10787
Release Status Number: Not reported
Substance: PETRO
Tank Owner Company Name: LAURENS ELECTRIC COOPER
Tank Owner Last Name: LAURENS ELECTRIC COOPERATIVE INC
Tank Owner First name: Not reported
NFA Date: 08/19/1998
Tank Owner City: LAURENS
Confirmed Date: Not reported
Release Date: 07/07/1998
EID: 1761353
Local Facility District: Greenville EQC Office
SCRBCA Class Number: Not reported
Release Fin Type Code: UNK
Qualified: Not reported
Release Source: Not reported
Local Fac Last Name: LAURENS ELECTRIC COOP INC
Local Fac First Name: Not reported
User Name: STEPPAK
Cleanup Initiated Date: 08/03/1998
Prefix: P
Total Score: Not reported

Map ID
Direction
Distance
Elevation

MAP FINDINGS

Site

Database(s)

EDR ID Number
EPA ID Number

208
NNE
1/2-1
0.641 mi.
3383 ft.

Actual:
959 ft.

Focus Map:
5

GE GREENVILLE GAS TURBINES LLC
300 GARLINGTON RD
GREENVILLE, SC 29615

CORRACTS 1007114753
RCRA-TSDF SCD049126097
RCRA-LQG
US ENG CONTROLS
US INST CONTROL
SC CDL
SC SPILLS
US FIN ASSUR
2020 COR ACTION
SC AIRS
SC ASBESTOS
SC Financial Assurance
SC GWCI
SC NPDES
SC UIC

CORRACTS:

EPA ID: SCD049126097
EPA Region: 04
Area Name: ENTIRE FACILITY
Actual Date: 20190306
Action: CA772EP
NAICS Code(s): 333611
Turbine and Turbine Generator Set Units Manufacturing
Original schedule date: Not reported
Schedule end date: Not reported

EPA ID: SCD049126097
EPA Region: 04
Area Name: ENTIRE FACILITY
Actual Date: 20181015
Action: CA525
NAICS Code(s): 333611
Turbine and Turbine Generator Set Units Manufacturing
Original schedule date: Not reported
Schedule end date: Not reported

EPA ID: SCD049126097
EPA Region: 04
Area Name: ENTIRE FACILITY
Actual Date: 20180831
Action: CA520
NAICS Code(s): 333611
Turbine and Turbine Generator Set Units Manufacturing
Original schedule date: Not reported
Schedule end date: Not reported

EPA ID: SCD049126097
EPA Region: 04
Area Name: ENTIRE FACILITY
Actual Date: 20180523
Action: CA800YE
NAICS Code(s): 333611
Turbine and Turbine Generator Set Units Manufacturing
Original schedule date: Not reported
Schedule end date: Not reported

EPA ID: SCD049126097
EPA Region: 04

Map ID
Direction
Distance
Elevation

MAP FINDINGS

Site

Database(s)

EDR ID Number
EPA ID Number

GE GREENVILLE GAS TURBINES LLC (Continued)

1007114753

Area Name: ENTIRE FACILITY
Actual Date: 20180330
Action: CA525
NAICS Code(s): 333611
Turbine and Turbine Generator Set Units Manufacturing
Original schedule date: Not reported
Schedule end date: Not reported

EPA ID: SCD049126097
EPA Region: 04
Area Name: ENTIRE FACILITY
Actual Date: 20180301
Action: CA520
NAICS Code(s): 333611
Turbine and Turbine Generator Set Units Manufacturing
Original schedule date: Not reported
Schedule end date: Not reported

EPA ID: SCD049126097
EPA Region: 04
Area Name: ENTIRE FACILITY
Actual Date: 20180119
Action: CA525
NAICS Code(s): 333611
Turbine and Turbine Generator Set Units Manufacturing
Original schedule date: Not reported
Schedule end date: Not reported

EPA ID: SCD049126097
EPA Region: 04
Area Name: ENTIRE FACILITY
Actual Date: 20170829
Action: CA520
NAICS Code(s): 333611
Turbine and Turbine Generator Set Units Manufacturing
Original schedule date: Not reported
Schedule end date: Not reported

EPA ID: SCD049126097
EPA Region: 04
Area Name: ENTIRE FACILITY
Actual Date: 20150828
Action: CA520
NAICS Code(s): 333611
Turbine and Turbine Generator Set Units Manufacturing
Original schedule date: Not reported
Schedule end date: Not reported

EPA ID: SCD049126097
EPA Region: 04
Area Name: ENTIRE FACILITY
Actual Date: 20150731
Action: CA565
NAICS Code(s): 333611
Turbine and Turbine Generator Set Units Manufacturing
Original schedule date: Not reported
Schedule end date: Not reported

Map ID
Direction
Distance
Elevation

MAP FINDINGS

Site

Database(s)

EDR ID Number
EPA ID Number

GE GREENVILLE GAS TURBINES LLC (Continued)

1007114753

EPA ID: SCD049126097
EPA Region: 04
Area Name: ENTIRE FACILITY
Actual Date: 20141204
Action: CA560
NAICS Code(s): 333611
Turbine and Turbine Generator Set Units Manufacturing
Original schedule date: Not reported
Schedule end date: Not reported

EPA ID: SCD049126097
EPA Region: 04
Area Name: ENTIRE FACILITY
Actual Date: 20141031
Action: CA545
NAICS Code(s): 333611
Turbine and Turbine Generator Set Units Manufacturing
Original schedule date: Not reported
Schedule end date: Not reported

EPA ID: SCD049126097
EPA Region: 04
Area Name: ENTIRE FACILITY
Actual Date: 20141031
Action: CA550RC
NAICS Code(s): 333611
Turbine and Turbine Generator Set Units Manufacturing
Original schedule date: Not reported
Schedule end date: Not reported

EPA ID: SCD049126097
EPA Region: 04
Area Name: ENTIRE FACILITY
Actual Date: 20140820
Action: CA540
NAICS Code(s): 333611
Turbine and Turbine Generator Set Units Manufacturing
Original schedule date: Not reported
Schedule end date: Not reported

EPA ID: SCD049126097
EPA Region: 04
Area Name: AOC JFB BAY
Actual Date: 20140131
Action: CA109
NAICS Code(s): 333611
Turbine and Turbine Generator Set Units Manufacturing
Original schedule date: Not reported
Schedule end date: Not reported

EPA ID: SCD049126097
EPA Region: 04
Area Name: AOC JFB BAY
Actual Date: 20140131
Action: CA375 - Decision On Petition For No Further Action
NAICS Code(s): 333611
Turbine and Turbine Generator Set Units Manufacturing

Map ID
Direction
Distance
Elevation

MAP FINDINGS

Site

Database(s)

EDR ID Number
EPA ID Number

GE GREENVILLE GAS TURBINES LLC (Continued)

1007114753

Original schedule date: Not reported
Schedule end date: Not reported

EPA ID: SCD049126097
EPA Region: 04
Area Name: SWMU 2A AOC GROUNDWATER RETURN PIPING
Actual Date: 20140130
Action: CA109
NAICS Code(s): 333611
Turbine and Turbine Generator Set Units Manufacturing

Original schedule date: Not reported
Schedule end date: Not reported

EPA ID: SCD049126097
EPA Region: 04
Area Name: SWMU 2A AOC GROUNDWATER RETURN PIPING
Actual Date: 20140130
Action: CA375 - Decision On Petition For No Further Action
NAICS Code(s): 333611
Turbine and Turbine Generator Set Units Manufacturing

Original schedule date: Not reported
Schedule end date: Not reported

EPA ID: SCD049126097
EPA Region: 04
Area Name: EAST PLATFORM AREA - MDC EXPANSION
Actual Date: 20140124
Action: CA375 - Decision On Petition For No Further Action
NAICS Code(s): 333611
Turbine and Turbine Generator Set Units Manufacturing

Original schedule date: Not reported
Schedule end date: Not reported

EPA ID: SCD049126097
EPA Region: 04
Area Name: EAST PLATFORM AREA - MDC EXPANSION
Actual Date: 20140124
Action: CA109
NAICS Code(s): 333611
Turbine and Turbine Generator Set Units Manufacturing

Original schedule date: Not reported
Schedule end date: Not reported

EPA ID: SCD049126097
EPA Region: 04
Area Name: SWMU 2A AOC GROUNDWATER RETURN PIPING
Actual Date: 20131209
Action: CA107
NAICS Code(s): 333611
Turbine and Turbine Generator Set Units Manufacturing

Original schedule date: Not reported
Schedule end date: Not reported

EPA ID: SCD049126097
EPA Region: 04
Area Name: SWMU 2A AOC GROUNDWATER RETURN PIPING
Actual Date: 20131209

Map ID
Direction
Distance
Elevation

MAP FINDINGS

Site

Database(s)

EDR ID Number
EPA ID Number

GE GREENVILLE GAS TURBINES LLC (Continued)

1007114753

Action: CA060 - Notice of Contamination
NAICS Code(s): 333611
Turbine and Turbine Generator Set Units Manufacturing
Original schedule date: Not reported
Schedule end date: Not reported

EPA ID: SCD049126097
EPA Region: 04
Area Name: SWMU 2A AOC GROUNDWATER RETURN PIPING
Actual Date: 20131209
Action: CA370 - Petition For No Further Action Receipt Date
NAICS Code(s): 333611
Turbine and Turbine Generator Set Units Manufacturing
Original schedule date: Not reported
Schedule end date: Not reported

EPA ID: SCD049126097
EPA Region: 04
Area Name: AOC JFB BAY
Actual Date: 20130926
Action: CA060 - Notice of Contamination
NAICS Code(s): 333611
Turbine and Turbine Generator Set Units Manufacturing
Original schedule date: Not reported
Schedule end date: Not reported

EPA ID: SCD049126097
EPA Region: 04
Area Name: AOC JFB BAY
Actual Date: 20130926
Action: CA370 - Petition For No Further Action Receipt Date
NAICS Code(s): 333611
Turbine and Turbine Generator Set Units Manufacturing
Original schedule date: Not reported
Schedule end date: Not reported

EPA ID: SCD049126097
EPA Region: 04
Area Name: AOC JFB BAY
Actual Date: 20130926
Action: CA107
NAICS Code(s): 333611
Turbine and Turbine Generator Set Units Manufacturing
Original schedule date: Not reported
Schedule end date: Not reported

EPA ID: SCD049126097
EPA Region: 04
Area Name: HHB/HGB-BAY-MAIN MANUFACTURING BLDG
Actual Date: 20130809
Action: CA109
NAICS Code(s): 333611
Turbine and Turbine Generator Set Units Manufacturing
Original schedule date: Not reported
Schedule end date: Not reported

EPA ID: SCD049126097

Map ID
Direction
Distance
Elevation

MAP FINDINGS

Site

Database(s)

EDR ID Number
EPA ID Number

GE GREENVILLE GAS TURBINES LLC (Continued)

1007114753

EPA Region: 04
Area Name: L-BAY (LAA/LBA/LCA/LDB/LFB) MAIN MANUF.B
Actual Date: 20130809
Action: CA109
NAICS Code(s): 333611
Turbine and Turbine Generator Set Units Manufacturing
Original schedule date: Not reported
Schedule end date: Not reported

EPA ID: SCD049126097
EPA Region: 04
Area Name: MDB BAY - MAIN MANUFACTURING BLDG
Actual Date: 20130809
Action: CA109
NAICS Code(s): 333611
Turbine and Turbine Generator Set Units Manufacturing
Original schedule date: Not reported
Schedule end date: Not reported

EPA ID: SCD049126097
EPA Region: 04
Area Name: EAST PLATFORM AREA - MDC EXPANSION
Actual Date: 20130809
Action: CA370 - Petition For No Further Action Receipt Date
NAICS Code(s): 333611
Turbine and Turbine Generator Set Units Manufacturing
Original schedule date: Not reported
Schedule end date: Not reported

EPA ID: SCD049126097
EPA Region: 04
Area Name: EAST PLATFORM AREA - MDC EXPANSION
Actual Date: 20130809
Action: CA060 - Notice of Contamination
NAICS Code(s): 333611
Turbine and Turbine Generator Set Units Manufacturing
Original schedule date: Not reported
Schedule end date: Not reported

EPA ID: SCD049126097
EPA Region: 04
Area Name: EAST PLATFORM AREA - MDC EXPANSION
Actual Date: 20130809
Action: CA370 - Petition For No Further Action Receipt Date
NAICS Code(s): 333611
Turbine and Turbine Generator Set Units Manufacturing
Original schedule date: Not reported
Schedule end date: Not reported

EPA ID: SCD049126097
EPA Region: 04
Area Name: HHB/HGB-BAY-MAIN MANUFACTURING BLDG
Actual Date: 20130809
Action: CA375 - Decision On Petition For No Further Action
NAICS Code(s): 333611
Turbine and Turbine Generator Set Units Manufacturing
Original schedule date: Not reported

Map ID
Direction
Distance
Elevation

MAP FINDINGS

Site

Database(s)

EDR ID Number
EPA ID Number

GE GREENVILLE GAS TURBINES LLC (Continued)

1007114753

Schedule end date: Not reported

EPA ID: SCD049126097
EPA Region: 04
Area Name: L-BAY (LAA/LBA/LCA/LDB/LFB) MAIN MANUF.B
Actual Date: 20130809
Action: CA375 - Decision On Petition For No Further Action
NAICS Code(s): 333611
Turbine and Turbine Generator Set Units Manufacturing

Original schedule date: Not reported
Schedule end date: Not reported

EPA ID: SCD049126097
EPA Region: 04
Area Name: MDB BAY - MAIN MANUFACTURING BLDG
Actual Date: 20130809
Action: CA375 - Decision On Petition For No Further Action
NAICS Code(s): 333611
Turbine and Turbine Generator Set Units Manufacturing

Original schedule date: Not reported
Schedule end date: Not reported

EPA ID: SCD049126097
EPA Region: 04
Area Name: EAST PLATFORM AREA - MDC EXPANSION
Actual Date: 20130809
Action: CA107
NAICS Code(s): 333611
Turbine and Turbine Generator Set Units Manufacturing

Original schedule date: Not reported
Schedule end date: Not reported

EPA ID: SCD049126097
EPA Region: 04
Area Name: INDUSTRIAL SEWER LINE RELEASE - SWMU 2A
Actual Date: 20130806
Action: CA375 - Decision On Petition For No Further Action
NAICS Code(s): 333611
Turbine and Turbine Generator Set Units Manufacturing

Original schedule date: Not reported
Schedule end date: Not reported

EPA ID: SCD049126097
EPA Region: 04
Area Name: EAST PLATEFORM-PUMP HOUSE EXCAVATION
Actual Date: 20130806
Action: CA375 - Decision On Petition For No Further Action
NAICS Code(s): 333611
Turbine and Turbine Generator Set Units Manufacturing

Original schedule date: Not reported
Schedule end date: Not reported

EPA ID: SCD049126097
EPA Region: 04
Area Name: INDUSTRIAL SEWER LINE RELEASE - SWMU 2A
Actual Date: 20130806
Action: CA109

Map ID
Direction
Distance
Elevation

MAP FINDINGS

Site

Database(s)

EDR ID Number
EPA ID Number

GE GREENVILLE GAS TURBINES LLC (Continued)

1007114753

NAICS Code(s): 333611
Turbine and Turbine Generator Set Units Manufacturing
Original schedule date: Not reported
Schedule end date: Not reported

EPA ID: SCD049126097
EPA Region: 04
Area Name: EAST PLATEFORM-PUMP HOUSE EXCAVATION
Actual Date: 20130806
Action: CA109
NAICS Code(s): 333611
Turbine and Turbine Generator Set Units Manufacturing
Original schedule date: Not reported
Schedule end date: Not reported

EPA ID: SCD049126097
EPA Region: 04
Area Name: L-BAY (LAA/LBA/LCA/LDB/LFB) MAIN MANUF.B
Actual Date: 20130715
Action: CA107
NAICS Code(s): 333611
Turbine and Turbine Generator Set Units Manufacturing
Original schedule date: Not reported
Schedule end date: Not reported

EPA ID: SCD049126097
EPA Region: 04
Area Name: HHB/HGB-BAY-MAIN MANUFACTURING BLDG
Actual Date: 20130715
Action: CA370 - Petition For No Further Action Receipt Date
NAICS Code(s): 333611
Turbine and Turbine Generator Set Units Manufacturing
Original schedule date: Not reported
Schedule end date: Not reported

EPA ID: SCD049126097
EPA Region: 04
Area Name: HHB/HGB-BAY-MAIN MANUFACTURING BLDG
Actual Date: 20130715
Action: CA107
NAICS Code(s): 333611
Turbine and Turbine Generator Set Units Manufacturing
Original schedule date: Not reported
Schedule end date: Not reported

EPA ID: SCD049126097
EPA Region: 04
Area Name: HHB/HGB-BAY-MAIN MANUFACTURING BLDG
Actual Date: 20130715
Action: CA060 - Notice of Contamination
NAICS Code(s): 333611
Turbine and Turbine Generator Set Units Manufacturing
Original schedule date: Not reported
Schedule end date: Not reported

EPA ID: SCD049126097
EPA Region: 04

Map ID
Direction
Distance
Elevation

MAP FINDINGS

Site

Database(s)

EDR ID Number
EPA ID Number

GE GREENVILLE GAS TURBINES LLC (Continued)

1007114753

Area Name: L-BAY (LAA/LBA/LCA/LDB/LFB) MAIN MANUF.B
Actual Date: 20130715
Action: CA060 - Notice of Contamination
NAICS Code(s): 333611
Turbine and Turbine Generator Set Units Manufacturing
Original schedule date: Not reported
Schedule end date: Not reported

EPA ID: SCD049126097
EPA Region: 04
Area Name: L-BAY (LAA/LBA/LCA/LDB/LFB) MAIN MANUF.B
Actual Date: 20130715
Action: CA370 - Petition For No Further Action Receipt Date
NAICS Code(s): 333611
Turbine and Turbine Generator Set Units Manufacturing
Original schedule date: Not reported
Schedule end date: Not reported

EPA ID: SCD049126097
EPA Region: 04
Area Name: EAST PLATFORM-PUMP HOUSE EXCAVATION
Actual Date: 20130625
Action: CA370 - Petition For No Further Action Receipt Date
NAICS Code(s): 333611
Turbine and Turbine Generator Set Units Manufacturing
Original schedule date: Not reported
Schedule end date: Not reported

EPA ID: SCD049126097
EPA Region: 04
Area Name: EAST PLATFORM-PUMP HOUSE EXCAVATION
Actual Date: 20130625
Action: CA107
NAICS Code(s): 333611
Turbine and Turbine Generator Set Units Manufacturing
Original schedule date: Not reported
Schedule end date: Not reported

EPA ID: SCD049126097
EPA Region: 04
Area Name: EAST PLATFORM-PUMP HOUSE EXCAVATION
Actual Date: 20130625
Action: CA060 - Notice of Contamination
NAICS Code(s): 333611
Turbine and Turbine Generator Set Units Manufacturing
Original schedule date: Not reported
Schedule end date: Not reported

EPA ID: SCD049126097
EPA Region: 04
Area Name: MCB MACHINE FOUNDATION - MAIN MANUF. BLD
Actual Date: 20130517
Action: CA375 - Decision On Petition For No Further Action
NAICS Code(s): 333611
Turbine and Turbine Generator Set Units Manufacturing
Original schedule date: Not reported
Schedule end date: Not reported

Map ID
Direction
Distance
Elevation

MAP FINDINGS

Site

Database(s)

EDR ID Number
EPA ID Number

GE GREENVILLE GAS TURBINES LLC (Continued)

1007114753

EPA ID: SCD049126097
EPA Region: 04
Area Name: MCB MACHINE FOUNDATION - MAIN MANUF. BLD
Actual Date: 20130517
Action: CA109
NAICS Code(s): 333611
Turbine and Turbine Generator Set Units Manufacturing
Original schedule date: Not reported
Schedule end date: Not reported

EPA ID: SCD049126097
EPA Region: 04
Area Name: INDUSTRIAL SEWER LINE RELEASE - SWMU 2A
Actual Date: 20130304
Action: CA107
NAICS Code(s): 333611
Turbine and Turbine Generator Set Units Manufacturing
Original schedule date: Not reported
Schedule end date: Not reported

EPA ID: SCD049126097
EPA Region: 04
Area Name: INDUSTRIAL SEWER LINE RELEASE - SWMU 2A
Actual Date: 20130304
Action: CA370 - Petition For No Further Action Receipt Date
NAICS Code(s): 333611
Turbine and Turbine Generator Set Units Manufacturing
Original schedule date: Not reported
Schedule end date: Not reported

EPA ID: SCD049126097
EPA Region: 04
Area Name: MDB BAY - MAIN MANUFACTURING BLDG
Actual Date: 20130304
Action: CA107
NAICS Code(s): 333611
Turbine and Turbine Generator Set Units Manufacturing
Original schedule date: Not reported
Schedule end date: Not reported

EPA ID: SCD049126097
EPA Region: 04
Area Name: MDB BAY - MAIN MANUFACTURING BLDG
Actual Date: 20130304
Action: CA060 - Notice of Contamination
NAICS Code(s): 333611
Turbine and Turbine Generator Set Units Manufacturing
Original schedule date: Not reported
Schedule end date: Not reported

EPA ID: SCD049126097
EPA Region: 04
Area Name: INDUSTRIAL SEWER LINE RELEASE - SWMU 2A
Actual Date: 20130304
Action: CA060 - Notice of Contamination
NAICS Code(s): 333611
Turbine and Turbine Generator Set Units Manufacturing

Map ID
Direction
Distance
Elevation

MAP FINDINGS

Site

Database(s)

EDR ID Number
EPA ID Number

GE GREENVILLE GAS TURBINES LLC (Continued)

1007114753

Original schedule date: Not reported
Schedule end date: Not reported

EPA ID: SCD049126097
EPA Region: 04
Area Name: MDB BAY - MAIN MANUFACTURING BLDG
Actual Date: 20130304
Action: CA370 - Petition For No Further Action Receipt Date
NAICS Code(s): 333611
Turbine and Turbine Generator Set Units Manufacturing

Original schedule date: Not reported
Schedule end date: Not reported

EPA ID: SCD049126097
EPA Region: 04
Area Name: MCB MACHINE FOUNDATION - MAIN MANUF. BLD
Actual Date: 20121119
Action: CA370 - Petition For No Further Action Receipt Date
NAICS Code(s): 333611
Turbine and Turbine Generator Set Units Manufacturing

Original schedule date: Not reported
Schedule end date: Not reported

EPA ID: SCD049126097
EPA Region: 04
Area Name: MCB MACHINE FOUNDATION - MAIN MANUF. BLD
Actual Date: 20121119
Action: CA060 - Notice of Contamination
NAICS Code(s): 333611
Turbine and Turbine Generator Set Units Manufacturing

Original schedule date: Not reported
Schedule end date: Not reported

EPA ID: SCD049126097
EPA Region: 04
Area Name: MCB MACHINE FOUNDATION - MAIN MANUF. BLD
Actual Date: 20121119
Action: CA107
NAICS Code(s): 333611
Turbine and Turbine Generator Set Units Manufacturing

Original schedule date: Not reported
Schedule end date: Not reported

EPA ID: SCD049126097
EPA Region: 04
Area Name: ENTIRE FACILITY
Actual Date: 20120914
Action: CA750YE - Migration of Contaminated Groundwater under Control, Yes,
Migration of Contaminated Groundwater Under Control has been verified
NAICS Code(s): 333611
Turbine and Turbine Generator Set Units Manufacturing

Original schedule date: Not reported
Schedule end date: Not reported

EPA ID: SCD049126097
EPA Region: 04
Area Name: ENTIRE FACILITY

Map ID
Direction
Distance
Elevation

MAP FINDINGS

Site

Database(s)

EDR ID Number
EPA ID Number

GE GREENVILLE GAS TURBINES LLC (Continued)

1007114753

Actual Date: 20120914
Action: CA725YE - Current Human Exposures Under Control, Yes, Current Human Exposures Under Control has been verified
NAICS Code(s): 333611
Turbine and Turbine Generator Set Units Manufacturing
Original schedule date: Not reported
Schedule end date: Not reported

EPA ID: SCD049126097
EPA Region: 04
Area Name: ENTIRE FACILITY
Actual Date: 20110909
Action: CA350 - CMS Approved
NAICS Code(s): 333611
Turbine and Turbine Generator Set Units Manufacturing
Original schedule date: Not reported
Schedule end date: Not reported

EPA ID: SCD049126097
EPA Region: 04
Area Name: ENTIRE FACILITY
Actual Date: 20110909
Action: CA400 - Date For Remedy Selection (CM Imposed)
NAICS Code(s): 333611
Turbine and Turbine Generator Set Units Manufacturing
Original schedule date: Not reported
Schedule end date: Not reported

EPA ID: SCD049126097
EPA Region: 04
Area Name: APA BAY - MAIN MANUFACTURING BLDG
Actual Date: 20110711
Action: CA375 - Decision On Petition For No Further Action
NAICS Code(s): 333611
Turbine and Turbine Generator Set Units Manufacturing
Original schedule date: Not reported
Schedule end date: Not reported

EPA ID: SCD049126097
EPA Region: 04
Area Name: AQA AND ARA BAY - MAIN MANUFACTURING BLD
Actual Date: 20110711
Action: CA375 - Decision On Petition For No Further Action
NAICS Code(s): 333611
Turbine and Turbine Generator Set Units Manufacturing
Original schedule date: Not reported
Schedule end date: Not reported

EPA ID: SCD049126097
EPA Region: 04
Area Name: BIA AND BJA BAY - MAIN MANUFACTURING BLDG
Actual Date: 20110711
Action: CA375 - Decision On Petition For No Further Action
NAICS Code(s): 333611
Turbine and Turbine Generator Set Units Manufacturing
Original schedule date: Not reported
Schedule end date: Not reported

Map ID
Direction
Distance
Elevation

MAP FINDINGS

Site

Database(s)

EDR ID Number
EPA ID Number

GE GREENVILLE GAS TURBINES LLC (Continued)

1007114753

EPA ID: SCD049126097
EPA Region: 04
Area Name: AZA BAY - MAIN MANUFACTURING BLDG
Actual Date: 20110711
Action: CA375 - Decision On Petition For No Further Action
NAICS Code(s): 333611
Turbine and Turbine Generator Set Units Manufacturing
Original schedule date: Not reported
Schedule end date: Not reported

EPA ID: SCD049126097
EPA Region: 04
Area Name: HMB BAY - MAIN MANUFACTURING BLDG
Actual Date: 20110711
Action: CA375 - Decision On Petition For No Further Action
NAICS Code(s): 333611
Turbine and Turbine Generator Set Units Manufacturing
Original schedule date: Not reported
Schedule end date: Not reported

EPA ID: SCD049126097
EPA Region: 04
Area Name: SWMU 6-I WASTEWATER SLUDGE TANK RELEASE
Actual Date: 20110622
Action: CA370 - Petition For No Further Action Receipt Date
NAICS Code(s): 333611
Turbine and Turbine Generator Set Units Manufacturing
Original schedule date: Not reported
Schedule end date: Not reported

EPA ID: SCD049126097
EPA Region: 04
Area Name: AQA AND ARA BAY - MAIN MANUFACTURING BLD
Actual Date: 20110617
Action: CA370 - Petition For No Further Action Receipt Date
NAICS Code(s): 333611
Turbine and Turbine Generator Set Units Manufacturing
Original schedule date: Not reported
Schedule end date: Not reported

EPA ID: SCD049126097
EPA Region: 04
Area Name: AQA AND ARA BAY - MAIN MANUFACTURING BLD
Actual Date: 20110617
Action: CA060 - Notice of Contamination
NAICS Code(s): 333611
Turbine and Turbine Generator Set Units Manufacturing
Original schedule date: Not reported
Schedule end date: Not reported

EPA ID: SCD049126097
EPA Region: 04
Area Name: SWMU 6-I WASTEWATER SLUDGE TANK RELEASE
Actual Date: 20110616
Action: CA060 - Notice of Contamination
NAICS Code(s): 333611
Turbine and Turbine Generator Set Units Manufacturing

Map ID
Direction
Distance
Elevation

MAP FINDINGS

Site

Database(s)

EDR ID Number
EPA ID Number

GE GREENVILLE GAS TURBINES LLC (Continued)

1007114753

Original schedule date: Not reported
Schedule end date: Not reported

EPA ID: SCD049126097
EPA Region: 04
Area Name: INDUSTRIAL SEWER LINE RELEASE - SWMU 2A
Actual Date: 20110613
Action: CA370 - Petition For No Further Action Receipt Date
NAICS Code(s): 333611
Turbine and Turbine Generator Set Units Manufacturing

Original schedule date: Not reported
Schedule end date: Not reported

EPA ID: SCD049126097
EPA Region: 04
Area Name: APA BAY - MAIN MANUFACTURING BLDG
Actual Date: 20110322
Action: CA060 - Notice of Contamination
NAICS Code(s): 333611
Turbine and Turbine Generator Set Units Manufacturing

Original schedule date: Not reported
Schedule end date: Not reported

EPA ID: SCD049126097
EPA Region: 04
Area Name: WWTP AREA PURGE WATER SPILL
Actual Date: 20110322
Action: CA060 - Notice of Contamination
NAICS Code(s): 333611
Turbine and Turbine Generator Set Units Manufacturing

Original schedule date: Not reported
Schedule end date: Not reported

EPA ID: SCD049126097
EPA Region: 04
Area Name: APA BAY - MAIN MANUFACTURING BLDG
Actual Date: 20110322
Action: CA370 - Petition For No Further Action Receipt Date
NAICS Code(s): 333611
Turbine and Turbine Generator Set Units Manufacturing

Original schedule date: Not reported
Schedule end date: Not reported

EPA ID: SCD049126097
EPA Region: 04
Area Name: INDUSTRIAL SEWER LINE RELEASE - SWMU 2A
Actual Date: 20110223
Action: CA060 - Notice of Contamination
NAICS Code(s): 333611
Turbine and Turbine Generator Set Units Manufacturing

Original schedule date: Not reported
Schedule end date: Not reported

EPA ID: SCD049126097
EPA Region: 04
Area Name: HMB BAY - MAIN MANUFACTURING BLDG
Actual Date: 20110202

Map ID
Direction
Distance
Elevation

MAP FINDINGS

Site

Database(s)

EDR ID Number
EPA ID Number

GE GREENVILLE GAS TURBINES LLC (Continued)

1007114753

Action: CA370 - Petition For No Further Action Receipt Date
NAICS Code(s): 333611
Turbine and Turbine Generator Set Units Manufacturing
Original schedule date: Not reported
Schedule end date: Not reported

EPA ID: SCD049126097
EPA Region: 04
Area Name: HMB BAY - MAIN MANUFACTURING BLDG
Actual Date: 20110202
Action: CA060 - Notice of Contamination
NAICS Code(s): 333611
Turbine and Turbine Generator Set Units Manufacturing
Original schedule date: Not reported
Schedule end date: Not reported

EPA ID: SCD049126097
EPA Region: 04
Area Name: ENTIRE FACILITY
Actual Date: 20100831
Action: CA350 - CMS Approved
NAICS Code(s): 333611
Turbine and Turbine Generator Set Units Manufacturing
Original schedule date: Not reported
Schedule end date: Not reported

EPA ID: SCD049126097
EPA Region: 04
Area Name: ENTIRE FACILITY
Actual Date: 20100723
Action: CA340 - CMS Report Received
NAICS Code(s): 333611
Turbine and Turbine Generator Set Units Manufacturing
Original schedule date: Not reported
Schedule end date: Not reported

EPA ID: SCD049126097
EPA Region: 04
Area Name: ENTIRE FACILITY
Actual Date: 20100624
Action: CA772EP
NAICS Code(s): 333611
Turbine and Turbine Generator Set Units Manufacturing
Original schedule date: Not reported
Schedule end date: Not reported

EPA ID: SCD049126097
EPA Region: 04
Area Name: AZA BAY - MAIN MANUFACTURING BLDG
Actual Date: 20100513
Action: CA370 - Petition For No Further Action Receipt Date
NAICS Code(s): 333611
Turbine and Turbine Generator Set Units Manufacturing
Original schedule date: Not reported
Schedule end date: Not reported

EPA ID: SCD049126097

Map ID
Direction
Distance
Elevation

MAP FINDINGS

Site

Database(s)

EDR ID Number
EPA ID Number

GE GREENVILLE GAS TURBINES LLC (Continued)

1007114753

EPA Region: 04
Area Name: AZA BAY - MAIN MANUFACTURING BLDG
Actual Date: 20100513
Action: CA060 - Notice of Contamination
NAICS Code(s): 333611
Turbine and Turbine Generator Set Units Manufacturing
Original schedule date: Not reported
Schedule end date: Not reported

EPA ID: SCD049126097
EPA Region: 04
Area Name: ENTIRE FACILITY
Actual Date: 20100512
Action: CA336
NAICS Code(s): 333611
Turbine and Turbine Generator Set Units Manufacturing
Original schedule date: Not reported
Schedule end date: Not reported

EPA ID: SCD049126097
EPA Region: 04
Area Name: C1B AND C2B BAY - MAIN MANUFACTURING BLD
Actual Date: 20100416
Action: CA375 - Decision On Petition For No Further Action
NAICS Code(s): 333611
Turbine and Turbine Generator Set Units Manufacturing
Original schedule date: Not reported
Schedule end date: Not reported

EPA ID: SCD049126097
EPA Region: 04
Area Name: SWMU 51D - TEST STAND 7 MOAT
Actual Date: 20100416
Action: CA070NO - RFA Determination Of Need For An RFI, RFI is Not Necessary
NAICS Code(s): 333611
Turbine and Turbine Generator Set Units Manufacturing
Original schedule date: Not reported
Schedule end date: Not reported

EPA ID: SCD049126097
EPA Region: 04
Area Name: SWMU 51D - TEST STAND 7 MOAT
Actual Date: 20100416
Action: CA375 - Decision On Petition For No Further Action
NAICS Code(s): 333611
Turbine and Turbine Generator Set Units Manufacturing
Original schedule date: Not reported
Schedule end date: Not reported

EPA ID: SCD049126097
EPA Region: 04
Area Name: C1B AND C2B BAY - MAIN MANUFACTURING BLD
Actual Date: 20100416
Action: CA070NO - RFA Determination Of Need For An RFI, RFI is Not Necessary
NAICS Code(s): 333611
Turbine and Turbine Generator Set Units Manufacturing
Original schedule date: Not reported

Map ID
Direction
Distance
Elevation

MAP FINDINGS

Site

Database(s)

EDR ID Number
EPA ID Number

GE GREENVILLE GAS TURBINES LLC (Continued)

1007114753

Schedule end date: Not reported

EPA ID: SCD049126097
EPA Region: 04
Area Name: C1B AND C2B BAY - MAIN MANUFACTURING BLD
Actual Date: 20100325
Action: CA370 - Petition For No Further Action Receipt Date
NAICS Code(s): 333611
Turbine and Turbine Generator Set Units Manufacturing

Original schedule date: Not reported
Schedule end date: Not reported

EPA ID: SCD049126097
EPA Region: 04
Area Name: C1B AND C2B BAY - MAIN MANUFACTURING BLD
Actual Date: 20100325
Action: CA060 - Notice of Contamination
NAICS Code(s): 333611
Turbine and Turbine Generator Set Units Manufacturing

Original schedule date: Not reported
Schedule end date: Not reported

EPA ID: SCD049126097
EPA Region: 04
Area Name: BIA AND BJA BAY - MAIN MANUFACTURING BLDG
Actual Date: 20100319
Action: CA370 - Petition For No Further Action Receipt Date
NAICS Code(s): 333611
Turbine and Turbine Generator Set Units Manufacturing

Original schedule date: Not reported
Schedule end date: Not reported

EPA ID: SCD049126097
EPA Region: 04
Area Name: BIA AND BJA BAY - MAIN MANUFACTURING BLDG
Actual Date: 20100319
Action: CA060 - Notice of Contamination
NAICS Code(s): 333611
Turbine and Turbine Generator Set Units Manufacturing

Original schedule date: Not reported
Schedule end date: Not reported

EPA ID: SCD049126097
EPA Region: 04
Area Name: ENTIRE FACILITY
Actual Date: 20100202
Action: CA334
NAICS Code(s): 333611
Turbine and Turbine Generator Set Units Manufacturing

Original schedule date: Not reported
Schedule end date: Not reported

EPA ID: SCD049126097
EPA Region: 04
Area Name: SWMU 51D - TEST STAND 7 MOAT
Actual Date: 20100115
Action: CA060 - Notice of Contamination

Map ID
Direction
Distance
Elevation

MAP FINDINGS

Site

Database(s)

EDR ID Number
EPA ID Number

GE GREENVILLE GAS TURBINES LLC (Continued)

1007114753

NAICS Code(s): 333611
Turbine and Turbine Generator Set Units Manufacturing
Original schedule date: Not reported
Schedule end date: Not reported

EPA ID: SCD049126097
EPA Region: 04
Area Name: SWMU 51D - TEST STAND 7 MOAT
Actual Date: 20100115
Action: CA370 - Petition For No Further Action Receipt Date
NAICS Code(s): 333611
Turbine and Turbine Generator Set Units Manufacturing
Original schedule date: Not reported
Schedule end date: Not reported

EPA ID: SCD049126097
EPA Region: 04
Area Name: ENTIRE FACILITY
Actual Date: 20090930
Action: CA300 - CMS Workplan Approved
NAICS Code(s): 333611
Turbine and Turbine Generator Set Units Manufacturing
Original schedule date: Not reported
Schedule end date: Not reported

EPA ID: SCD049126097
EPA Region: 04
Area Name: ENTIRE FACILITY
Actual Date: 20090924
Action: CA200 - RFI Approved
NAICS Code(s): 333611
Turbine and Turbine Generator Set Units Manufacturing
Original schedule date: Not reported
Schedule end date: Not reported

EPA ID: SCD049126097
EPA Region: 04
Area Name: AOC HCB BAY
Actual Date: 20090803
Action: CA070NO - RFA Determination Of Need For An RFI, RFI is Not Necessary
NAICS Code(s): 333611
Turbine and Turbine Generator Set Units Manufacturing
Original schedule date: Not reported
Schedule end date: Not reported

EPA ID: SCD049126097
EPA Region: 04
Area Name: AOC HCB BAY
Actual Date: 20090803
Action: CA375 - Decision On Petition For No Further Action
NAICS Code(s): 333611
Turbine and Turbine Generator Set Units Manufacturing
Original schedule date: Not reported
Schedule end date: Not reported

EPA ID: SCD049126097
EPA Region: 04

Map ID
Direction
Distance
Elevation

MAP FINDINGS

Site

Database(s)

EDR ID Number
EPA ID Number

GE GREENVILLE GAS TURBINES LLC (Continued)

1007114753

Area Name: AOC HCB BAY
Actual Date: 20090616
Action: CA060 - Notice of Contamination
NAICS Code(s): 333611
Turbine and Turbine Generator Set Units Manufacturing
Original schedule date: Not reported
Schedule end date: Not reported

EPA ID: SCD049126097
EPA Region: 04
Area Name: AOC HCB BAY
Actual Date: 20090616
Action: CA370 - Petition For No Further Action Receipt Date
NAICS Code(s): 333611
Turbine and Turbine Generator Set Units Manufacturing
Original schedule date: Not reported
Schedule end date: Not reported

EPA ID: SCD049126097
EPA Region: 04
Area Name: ENTIRE FACILITY
Actual Date: 20080118
Action: CA260 - CMS Workplan Received
NAICS Code(s): 333611
Turbine and Turbine Generator Set Units Manufacturing
Original schedule date: Not reported
Schedule end date: Not reported

EPA ID: SCD049126097
EPA Region: 04
Area Name: ENTIRE FACILITY
Actual Date: 20070525
Action: CA200 - RFI Approved
NAICS Code(s): 333611
Turbine and Turbine Generator Set Units Manufacturing
Original schedule date: Not reported
Schedule end date: Not reported

EPA ID: SCD049126097
EPA Region: 04
Area Name: ENTIRE FACILITY
Actual Date: 20061106
Action: CA190 - RFI Report Received
NAICS Code(s): 333611
Turbine and Turbine Generator Set Units Manufacturing
Original schedule date: Not reported
Schedule end date: Not reported

EPA ID: SCD049126097
EPA Region: 04
Area Name: ENTIRE FACILITY
Actual Date: 20060228
Action: CA150 - RFI Workplan Approved
NAICS Code(s): 333611
Turbine and Turbine Generator Set Units Manufacturing
Original schedule date: Not reported
Schedule end date: Not reported

Map ID
Direction
Distance
Elevation

MAP FINDINGS

Site

Database(s)

EDR ID Number
EPA ID Number

GE GREENVILLE GAS TURBINES LLC (Continued)

1007114753

EPA ID: SCD049126097
EPA Region: 04
Area Name: AOC D - BAY CRANE RAIL RELEASE
Actual Date: 20051108
Action: CA109
NAICS Code(s): 333611
Turbine and Turbine Generator Set Units Manufacturing
Original schedule date: Not reported
Schedule end date: Not reported

EPA ID: SCD049126097
EPA Region: 04
Area Name: AOC D - BAY CRANE RAIL RELEASE
Actual Date: 20050607
Action: CA107
NAICS Code(s): 333611
Turbine and Turbine Generator Set Units Manufacturing
Original schedule date: Not reported
Schedule end date: Not reported

EPA ID: SCD049126097
EPA Region: 04
Area Name: SWMU 40
Actual Date: 20050301
Action: CA630
NAICS Code(s): 333611
Turbine and Turbine Generator Set Units Manufacturing
Original schedule date: Not reported
Schedule end date: Not reported

EPA ID: SCD049126097
EPA Region: 04
Area Name: SWMU 14, AOC A
Actual Date: 20050301
Action: CA630
NAICS Code(s): 333611
Turbine and Turbine Generator Set Units Manufacturing
Original schedule date: Not reported
Schedule end date: Not reported

EPA ID: SCD049126097
EPA Region: 04
Area Name: ENTIRE FACILITY
Actual Date: 20040205
Action: CA186
NAICS Code(s): 333611
Turbine and Turbine Generator Set Units Manufacturing
Original schedule date: Not reported
Schedule end date: Not reported

EPA ID: SCD049126097
EPA Region: 04
Area Name: ENTIRE FACILITY
Actual Date: 20030827
Action: CA184
NAICS Code(s): 333611
Turbine and Turbine Generator Set Units Manufacturing

Map ID
Direction
Distance
Elevation

MAP FINDINGS

Site

Database(s)

EDR ID Number
EPA ID Number

GE GREENVILLE GAS TURBINES LLC (Continued)

1007114753

Original schedule date: Not reported
Schedule end date: Not reported

EPA ID: SCD049126097
EPA Region: 04
Area Name: ENTIRE FACILITY
Actual Date: 20020828
Action: CA195 - FI Progress Reports Received
NAICS Code(s): 333611
Turbine and Turbine Generator Set Units Manufacturing

Original schedule date: Not reported
Schedule end date: Not reported

EPA ID: SCD049126097
EPA Region: 04
Area Name: ENTIRE FACILITY
Actual Date: 20011217
Action: CA180 - RFI Supplemental Implementation Begun
NAICS Code(s): 333611
Turbine and Turbine Generator Set Units Manufacturing

Original schedule date: Not reported
Schedule end date: Not reported

EPA ID: SCD049126097
EPA Region: 04
Area Name: ENTIRE FACILITY
Actual Date: 20010917
Action: CA150 - RFI Workplan Approved
NAICS Code(s): 333611
Turbine and Turbine Generator Set Units Manufacturing

Original schedule date: Not reported
Schedule end date: Not reported

EPA ID: SCD049126097
EPA Region: 04
Area Name: SWMU'S REQUIRING RFI'S
Actual Date: 20010320
Action: CA110 - RFI Workplan Received
NAICS Code(s): 333611
Turbine and Turbine Generator Set Units Manufacturing

Original schedule date: Not reported
Schedule end date: Not reported

EPA ID: SCD049126097
EPA Region: 04
Area Name: SWMU'S REQUIRING RFI'S
Actual Date: 20000718
Action: CA140 - RFI Workplan Notice Of Deficiency Issued
NAICS Code(s): 333611
Turbine and Turbine Generator Set Units Manufacturing

Original schedule date: Not reported
Schedule end date: Not reported

EPA ID: SCD049126097
EPA Region: 04
Area Name: BAYS INSIDE MAIN MANUFACTURING BUILDING
Actual Date: 19990902

Map ID
Direction
Distance
Elevation

MAP FINDINGS

Site

Database(s)

EDR ID Number
EPA ID Number

GE GREENVILLE GAS TURBINES LLC (Continued)

1007114753

Action: CA640
NAICS Code(s): 333611
Turbine and Turbine Generator Set Units Manufacturing
Original schedule date: Not reported
Schedule end date: Not reported

EPA ID: SCD049126097
EPA Region: 04
Area Name: BAYS INSIDE MAIN MANUFACTURING BUILDING
Actual Date: 19990902
Action: CA640
NAICS Code(s): 333611
Turbine and Turbine Generator Set Units Manufacturing
Original schedule date: Not reported
Schedule end date: Not reported

EPA ID: SCD049126097
EPA Region: 04
Area Name: BAYS INSIDE MAIN MANUFACTURING BUILDING
Actual Date: 19990902
Action: CA640
NAICS Code(s): 333611
Turbine and Turbine Generator Set Units Manufacturing
Original schedule date: Not reported
Schedule end date: Not reported

EPA ID: SCD049126097
EPA Region: 04
Area Name: BAYS INSIDE MAIN MANUFACTURING BUILDING
Actual Date: 19990902
Action: CA640
NAICS Code(s): 333611
Turbine and Turbine Generator Set Units Manufacturing
Original schedule date: Not reported
Schedule end date: Not reported

EPA ID: SCD049126097
EPA Region: 04
Area Name: SWMU'S REQUIRING CONFIRMATORY SAMPLING
Actual Date: 19990517
Action: CA109
NAICS Code(s): 333611
Turbine and Turbine Generator Set Units Manufacturing
Original schedule date: Not reported
Schedule end date: Not reported

EPA ID: SCD049126097
EPA Region: 04
Area Name: ENTIRE FACILITY
Actual Date: 19990517
Action: CA070 - RFA Determination Of Need For An RFI
NAICS Code(s): 333611
Turbine and Turbine Generator Set Units Manufacturing
Original schedule date: Not reported
Schedule end date: Not reported

EPA ID: SCD049126097

Map ID
Direction
Distance
Elevation

MAP FINDINGS

Site

Database(s)

EDR ID Number
EPA ID Number

GE GREENVILLE GAS TURBINES LLC (Continued)

1007114753

EPA Region: 04
Area Name: BAYS INSIDE MAIN MANUFACTURING BUILDING
Actual Date: 19990324
Action: CA640
NAICS Code(s): 333611
Turbine and Turbine Generator Set Units Manufacturing
Original schedule date: Not reported
Schedule end date: Not reported

EPA ID: SCD049126097
EPA Region: 04
Area Name: SWMU'S REQUIRING CONFIRMATORY SAMPLING
Actual Date: 19980902
Action: CA107
NAICS Code(s): 333611
Turbine and Turbine Generator Set Units Manufacturing
Original schedule date: Not reported
Schedule end date: Not reported

EPA ID: SCD049126097
EPA Region: 04
Area Name: ENTIRE FACILITY
Actual Date: 19980420
Action: CA050 - RFA Completed
NAICS Code(s): 333611
Turbine and Turbine Generator Set Units Manufacturing
Original schedule date: Not reported
Schedule end date: Not reported

EPA ID: SCD049126097
EPA Region: 04
Area Name: SWMU'S REQUIRING CONFIRMATORY SAMPLING
Actual Date: 19980420
Action: CA106
NAICS Code(s): 333611
Turbine and Turbine Generator Set Units Manufacturing
Original schedule date: Not reported
Schedule end date: Not reported

EPA ID: SCD049126097
EPA Region: 04
Area Name: SWMU'S REQUIRING CONFIRMATORY SAMPLING
Actual Date: 19971211
Action: CA102
NAICS Code(s): 333611
Turbine and Turbine Generator Set Units Manufacturing
Original schedule date: Not reported
Schedule end date: Not reported

EPA ID: SCD049126097
EPA Region: 04
Area Name: ENTIRE FACILITY
Actual Date: 19971211
Action: CA050 - RFA Completed
NAICS Code(s): 333611
Turbine and Turbine Generator Set Units Manufacturing
Original schedule date: Not reported

Map ID
Direction
Distance
Elevation

MAP FINDINGS

Site

Database(s)

EDR ID Number
EPA ID Number

GE GREENVILLE GAS TURBINES LLC (Continued)

1007114753

Schedule end date: Not reported

EPA ID: SCD049126097
EPA Region: 04
Area Name: ENTIRE FACILITY
Actual Date: 19971211
Action: CA070YE - RFA Determination Of Need For An RFI, RFI is Necessary
NAICS Code(s): 333611
Turbine and Turbine Generator Set Units Manufacturing

Original schedule date: Not reported
Schedule end date: Not reported

EPA ID: SCD049126097
EPA Region: 04
Area Name: SWMU'S REQUIRING CONFIRMATORY SAMPLING
Actual Date: 19971125
Action: CA105
NAICS Code(s): 333611
Turbine and Turbine Generator Set Units Manufacturing

Original schedule date: Not reported
Schedule end date: Not reported

EPA ID: SCD049126097
EPA Region: 04
Area Name: ENTIRE FACILITY
Actual Date: 19971125
Action: CA070YE - RFA Determination Of Need For An RFI, RFI is Necessary
NAICS Code(s): 333611
Turbine and Turbine Generator Set Units Manufacturing

Original schedule date: Not reported
Schedule end date: Not reported

EPA ID: SCD049126097
EPA Region: 04
Area Name: SWMU'S REQUIRING CONFIRMATORY SAMPLING
Actual Date: 19960826
Action: CA104
NAICS Code(s): 333611
Turbine and Turbine Generator Set Units Manufacturing

Original schedule date: Not reported
Schedule end date: Not reported

EPA ID: SCD049126097
EPA Region: 04
Area Name: ENTIRE FACILITY
Actual Date: 19960603
Action: CA070YE - RFA Determination Of Need For An RFI, RFI is Necessary
NAICS Code(s): 333611
Turbine and Turbine Generator Set Units Manufacturing

Original schedule date: Not reported
Schedule end date: Not reported

EPA ID: SCD049126097
EPA Region: 04
Area Name: SWMU'S REQUIRING CONFIRMATORY SAMPLING
Actual Date: 19960603
Action: CA102

Map ID
Direction
Distance
Elevation

MAP FINDINGS

Site

Database(s)

EDR ID Number
EPA ID Number

GE GREENVILLE GAS TURBINES LLC (Continued)

1007114753

NAICS Code(s): 333611
Turbine and Turbine Generator Set Units Manufacturing
Original schedule date: Not reported
Schedule end date: Not reported

EPA ID: SCD049126097
EPA Region: 04
Area Name: ENTIRE FACILITY
Actual Date: 19960603
Action: CA770GW
NAICS Code(s): 333611
Turbine and Turbine Generator Set Units Manufacturing
Original schedule date: Not reported
Schedule end date: Not reported

EPA ID: SCD049126097
EPA Region: 04
Area Name: ENTIRE FACILITY
Actual Date: 19960603
Action: CA772EP
NAICS Code(s): 333611
Turbine and Turbine Generator Set Units Manufacturing
Original schedule date: Not reported
Schedule end date: Not reported

EPA ID: SCD049126097
EPA Region: 04
Area Name: ENTIRE FACILITY
Actual Date: 19940331
Action: CA225IN - Stabilization Measures Evaluation, This facility is not, amenable to stabilization activity because of, a lack of technical data. An evaluation has been completed, but further data is necessary to determine stabilization measures, feasibility or appropriateness. This status should be changed when data becomes available
NAICS Code(s): 333611
Turbine and Turbine Generator Set Units Manufacturing
Original schedule date: Not reported
Schedule end date: Not reported

EPA ID: SCD049126097
EPA Region: 04
Area Name: ENTIRE FACILITY
Actual Date: 19940331
Action: CA075ME - CA Prioritization, Facility or area was assigned a medium corrective action priority
NAICS Code(s): 333611
Turbine and Turbine Generator Set Units Manufacturing
Original schedule date: Not reported
Schedule end date: Not reported

EPA ID: SCD049126097
EPA Region: 04
Area Name: ENTIRE FACILITY
Actual Date: 19931222
Action: CA050 - RFA Completed
NAICS Code(s): 333611
Turbine and Turbine Generator Set Units Manufacturing

Map ID
Direction
Distance
Elevation

MAP FINDINGS

Site

Database(s)

EDR ID Number
EPA ID Number

GE GREENVILLE GAS TURBINES LLC (Continued)

1007114753

Original schedule date: 19920930
Schedule end date: Not reported

RCRA-TSDF:

Date form received by agency: 10/30/2017
Facility name: GE GREENVILLE GAS TURBINES LLC
Facility address: 300 GARLINGTON RD
GREENVILLE, SC 29615-4614
EPA ID: SCD049126097
Contact: DOUGH KENNEDY
Contact address: 300 GARLINGTON RD
GREENVILLE, SC 29615-4614
Contact country: US
Contact telephone: 864-254-2966
Contact email: DOUGLAS.KENNEDY@GE.COM
EPA Region: 04
Land type: Private
Classification: TSDF
Description: Handler is engaged in the treatment, storage or disposal of hazardous waste
Classification: Large Quantity Generator
Description: Handler: generates 1,000 kg or more of hazardous waste during any calendar month; or generates more than 1 kg of acutely hazardous waste during any calendar month; or generates more than 100 kg of any residue or contaminated soil, waste or other debris resulting from the cleanup of a spill, into or on any land or water, of acutely hazardous waste during any calendar month; or generates 1 kg or less of acutely hazardous waste during any calendar month, and accumulates more than 1 kg of acutely hazardous waste at any time; or generates 100 kg or less of any residue or contaminated soil, waste or other debris resulting from the cleanup of a spill, into or on any land or water, of acutely hazardous waste during any calendar month, and accumulates more than 100 kg of that material at any time

Owner/Operator Summary:

Owner/operator name: Not reported
Owner/operator address: Not reported
Not reported
Owner/operator country: Not reported
Owner/operator telephone: Not reported
Owner/operator email: Not reported
Owner/operator fax: Not reported
Owner/operator extension: Not reported
Legal status: Private
Owner/Operator Type: Owner
Owner/Op start date: 12/31/2010
Owner/Op end date: Not reported

Owner/operator name: Not reported
Owner/operator address: Not reported
Not reported
Owner/operator country: Not reported
Owner/operator telephone: Not reported
Owner/operator email: Not reported
Owner/operator fax: Not reported
Owner/operator extension: Not reported

Map ID
Direction
Distance
Elevation

MAP FINDINGS

Site

Database(s)

EDR ID Number
EPA ID Number

GE GREENVILLE GAS TURBINES LLC (Continued)

1007114753

Legal status: Private
Owner/Operator Type: Operator
Owner/Op start date: 12/31/2010
Owner/Op end date: Not reported

Handler Activities Summary:

U.S. importer of hazardous waste: No
Mixed waste (haz. and radioactive): No
Recycler of hazardous waste: No
Transporter of hazardous waste: No
Treater, storer or disposer of HW: Yes
Underground injection activity: No
On-site burner exemption: No
Furnace exemption: No
Used oil fuel burner: No
Used oil processor: No
User oil refiner: No
Used oil fuel marketer to burner: No
Used oil Specification marketer: No
Used oil transfer facility: No
Used oil transporter: No

Historical Generators:

Date form received by agency: 01/01/2017
Site name: GE GREENVILLE GAS TURBINES LLC
Classification: Large Quantity Generator

Date form received by agency: 01/01/2016
Site name: GE GREENVILLE GAS TURBINES LLC
Classification: Large Quantity Generator

Date form received by agency: 01/01/2014
Site name: GE GREENVILLE GAS TURBINES LLC
Classification: Large Quantity Generator

Date form received by agency: 01/08/2013
Site name: GE GREENVILLE GAS TURBINES LLC
Classification: Large Quantity Generator

Date form received by agency: 01/01/2012
Site name: GE GREENVILLE GAS TURBINES LLC
Classification: Large Quantity Generator

Date form received by agency: 12/31/2010
Site name: GE GREENVILLE GAS TURBINES LLC
Classification: Large Quantity Generator

Date form received by agency: 12/07/2009
Site name: GE GREENVILLE GAS TURBINES LLC
Classification: Large Quantity Generator

Date form received by agency: 01/29/2009
Site name: GE GREENVILLE GAS TURBINES LLC
Classification: Large Quantity Generator

Date form received by agency: 01/02/2008

Map ID
Direction
Distance
Elevation

MAP FINDINGS

Site

Database(s)

EDR ID Number
EPA ID Number

GE GREENVILLE GAS TURBINES LLC (Continued)

1007114753

Site name: GE (GREENVILLE) GAS TURBINES LLC
Classification: Small Quantity Generator

Date form received by agency: 01/01/2008

Site name: GE GREENVILLE GAS TURBINES LLC
Classification: Small Quantity Generator

Date form received by agency: 04/13/2007

Site name: GE (GREENVILLE) GAS TURBINES LLC
Classification: Large Quantity Generator

Date form received by agency: 03/15/2006

Site name: GE (GREENVILLE) GAS TURBINES LLC
Classification: Large Quantity Generator

Date form received by agency: 01/01/2006

Site name: GE GREENVILLE GAS TURBINES LLC
Classification: Large Quantity Generator

Date form received by agency: 09/26/2005

Site name: GE (GREENVILLE) GAS TURBINES LLC
Classification: Large Quantity Generator

Date form received by agency: 11/03/2004

Site name: GE (GREENVILLE) GAS TURBINES LLC
Classification: Large Quantity Generator

Date form received by agency: 10/13/2004

Site name: GE (GREENVILLE) GAS TURBINES LLC
Classification: Large Quantity Generator

Date form received by agency: 01/01/2004

Site name: GE (GREENVILLE) GAS TURBINES LLC
Classification: Large Quantity Generator

Date form received by agency: 03/22/2002

Site name: GE (GREENVILLE) GAS TURBINES LLC
Classification: Large Quantity Generator

Date form received by agency: 03/01/2002

Site name: GE (GREENVILLE) GAS TURBINES LLC
Classification: Large Quantity Generator

Date form received by agency: 01/03/2000

Site name: GE (GREENVILLE) GAS TURBINES LLC
Classification: Large Quantity Generator

Date form received by agency: 06/28/1999

Site name: GE (GREENVILLE) GAS TURBINES LLC
Classification: Large Quantity Generator

Date form received by agency: 03/01/1998

Site name: GE GAS TURBINE MFG OPERATION (GREENVILLE)
Classification: Large Quantity Generator

Date form received by agency: 03/01/1996

Site name: GE GAS TURBINE MFG OPERATION (GREENVILLE)

Map ID
Direction
Distance
Elevation

MAP FINDINGS

Site

Database(s)

EDR ID Number
EPA ID Number

GE GREENVILLE GAS TURBINES LLC (Continued)

1007114753

Classification: Large Quantity Generator

Date form received by agency: 12/19/1994

Site name: GE (GREENVILLE) GAS TURBINES LLC

Classification: Large Quantity Generator

Date form received by agency: 03/01/1994

Site name: GE GAS TURBINE MFG OPERATION (GREENVILLE)

Classification: Large Quantity Generator

Date form received by agency: 02/29/1992

Site name: GENERAL ELECTRIC COMPANY

Classification: Large Quantity Generator

Hazardous Waste Summary:

. Waste code: D000

. Waste name: Not Defined

. Waste code: D001

. Waste name: IGNITABLE WASTE

. Waste code: D002

. Waste name: CORROSIVE WASTE

. Waste code: D003

. Waste name: REACTIVE WASTE

. Waste code: D004

. Waste name: ARSENIC

. Waste code: D005

. Waste name: BARIUM

. Waste code: D006

. Waste name: CADMIUM

. Waste code: D007

. Waste name: CHROMIUM

. Waste code: D008

. Waste name: LEAD

. Waste code: D009

. Waste name: MERCURY

. Waste code: D010

. Waste name: SELENIUM

. Waste code: D011

. Waste name: SILVER

. Waste code: D012

. Waste name: ENDRIN

(1,2,3,4,10,10-HEXACHLORO-1,7-EPOXY-1,4,4A,5,6,7,8,8A-OCTAHYDRO-1,4-EN
DO, ENDO-5,8-DIMETH-ANO-NAPHTHALENE)

Map ID
Direction
Distance
Elevation

MAP FINDINGS

Site

Database(s)

EDR ID Number
EPA ID Number

GE GREENVILLE GAS TURBINES LLC (Continued)

1007114753

- . Waste code: D013
- . Waste name: LINDANE (1,2,3,4,5,6-HEXA-CHLOROCYCLOHEXANE, GAMMA ISOMER)

- . Waste code: D014
- . Waste name: METHOXYCHLOR (1,1,1-TRICHLORO-2,2-BIS [P-METHOXYPHENYL] ETHANE)

- . Waste code: D015
- . Waste name: TOXAPHENE (C10 H10 CL8, TECHNICAL CHLORINATED CAMPHENE, 67-69 PERCENT CHLORINE)

- . Waste code: D016
- . Waste name: 2,4-D (2,4-DICHLOROPHENOXYACETIC ACID)

- . Waste code: D017
- . Waste name: 2,4,5-TP SILVEX (2,4,5-TRICHLOROPHENOXYPROPIONIC ACID)

- . Waste code: D018
- . Waste name: BENZENE

- . Waste code: D035
- . Waste name: METHYL ETHYL KETONE

- . Waste code: D039
- . Waste name: TETRACHLOROETHYLENE

- . Waste code: F001
- . Waste name: THE FOLLOWING SPENT HALOGENATED SOLVENTS USED IN DEGREASING: TETRACHLOROETHYLENE, TRICHLOROETHYLENE, METHYLENE CHLORIDE, 1,1,1-TRICHLOROETHANE, CARBON TETRACHLORIDE AND CHLORINATED FLUOROCARBONS; ALL SPENT SOLVENT MIXTURES/BLENDS USED IN DEGREASING CONTAINING, BEFORE USE, A TOTAL OF TEN PERCENT OR MORE (BY VOLUME) OF ONE OR MORE OF THE ABOVE HALOGENATED SOLVENTS OR THOSE SOLVENTS LISTED IN F002, F004, AND F005; AND STILL BOTTOMS FROM THE RECOVERY OF THESE SPENT SOLVENTS AND SPENT SOLVENT MIXTURES.

- . Waste code: F002
- . Waste name: THE FOLLOWING SPENT HALOGENATED SOLVENTS: TETRACHLOROETHYLENE, METHYLENE CHLORIDE, TRICHLOROETHYLENE, 1,1,1-TRICHLOROETHANE, CHLOROBENZENE, 1,1,2-TRICHLORO-1,2,2-TRIFLUOROETHANE, ORTHO-DICHLOROBENZENE, TRICHLOROFLUOROMETHANE, AND 1,1,2, TRICHLOROETHANE; ALL SPENT SOLVENT MIXTURES/BLENDS CONTAINING, BEFORE USE, A TOTAL OF TEN PERCENT OR MORE (BY VOLUME) OF ONE OR MORE OF THE ABOVE HALOGENATED SOLVENTS OR THOSE SOLVENTS LISTED IN F001, F004, AND F005; AND STILL BOTTOMS FROM THE RECOVERY OF THESE SPENT SOLVENTS AND SPENT SOLVENT MIXTURES.

- . Waste code: F003
- . Waste name: THE FOLLOWING SPENT NONHALOGENATED SOLVENTS: XYLENE, ACETONE, ETHYL ACETATE, ETHYL BENZENE, ETHYL ETHER, METHYL ISOBUTYL KETONE, N-BUTYL ALCOHOL, CYCLOHEXANONE, AND METHANOL; ALL SPENT SOLVENT MIXTURES/BLENDS CONTAINING, BEFORE USE, ONLY THE ABOVE SPENT NONHALOGENATED SOLVENTS; AND ALL SPENT SOLVENT MIXTURES/BLENDS CONTAINING, BEFORE USE, ONE OR MORE OF THE ABOVE NONHALOGENATED SOLVENTS, AND A TOTAL OF TEN PERCENT OR MORE (BY VOLUME) OF ONE OR MORE OF THOSE SOLVENTS LISTED IN F001, F002, F004, AND F005; AND STILL BOTTOMS FROM THE RECOVERY OF THESE SPENT SOLVENTS AND SPENT SOLVENT MIXTURES.

Map ID
Direction
Distance
Elevation

MAP FINDINGS

Site

Database(s)

EDR ID Number
EPA ID Number

GE GREENVILLE GAS TURBINES LLC (Continued)

1007114753

- . Waste code: F005
- . Waste name: THE FOLLOWING SPENT NONHALOGENATED SOLVENTS: TOLUENE, METHYL ETHYL KETONE, CARBON DISULFIDE, ISOBUTANOL, PYRIDINE, BENZENE, 2-ETHOXYETHANOL, AND 2-NITROPROPANE; ALL SPENT SOLVENT MIXTURES/BLENDS CONTAINING, BEFORE USE, A TOTAL OF TEN PERCENT OR MORE (BY VOLUME) OF ONE OR MORE OF THE ABOVE NONHALOGENATED SOLVENTS OR THOSE SOLVENTS LISTED IN F001, F002, OR F004; AND STILL BOTTOMS FROM THE RECOVERY OF THESE SPENT SOLVENTS AND SPENT SOLVENT MIXTURES.

- . Waste code: F017
- . Waste name: Not Defined

- . Waste code: P015
- . Waste name: BERYLLIUM

- . Waste code: P042
- . Waste name: 1,2-BENZENEDIOL, 4-[1-HYDROXY-2-(METHYLAMINO)ETHYL]-, (R)- (OR) EPINEPHRINE

- . Waste code: P081
- . Waste name: 1,2,3-PROPANETRIOL, TRINITRATE (R) (OR) NITROGLYCERINE (R)

- . Waste code: U031
- . Waste name: 1-BUTANOL (I) (OR) N-BUTYL ALCOHOL (I)

- . Waste code: U151
- . Waste name: MERCURY

- . Waste code: U228
- . Waste name: ETHENE, TRICHLORO- (OR) TRICHLOROETHYLENE

- . Waste code: U239
- . Waste name: BENZENE, DIMETHYL- (I,T) (OR) XYLENE (I)

Biennial Reports:

Last Biennial Reporting Year: 2017

Annual Waste Handled:

- Waste code: D001
- Waste name: IGNITABLE HAZARDOUS WASTES ARE THOSE WASTES WHICH HAVE A FLASHPOINT OF LESS THAN 140 DEGREES FAHRENHEIT AS DETERMINED BY A PENSKEY-MARTENS CLOSED CUP FLASH POINT TESTER. ANOTHER METHOD OF DETERMINING THE FLASH POINT OF A WASTE IS TO REVIEW THE MATERIAL SAFETY DATA SHEET, WHICH CAN BE OBTAINED FROM THE MANUFACTURER OR DISTRIBUTOR OF THE MATERIAL. LACQUER THINNER IS AN EXAMPLE OF A COMMONLY USED SOLVENT WHICH WOULD BE CONSIDERED AS IGNITABLE HAZARDOUS WASTE.
- Amount (Lbs): 16377

- Waste code: D002
- Waste name: A WASTE WHICH HAS A PH OF LESS THAN 2 OR GREATER THAN 12.5 IS CONSIDERED TO BE A CORROSIVE HAZARDOUS WASTE. SODIUM HYDROXIDE, A CAUSTIC SOLUTION WITH A HIGH PH, IS OFTEN USED BY INDUSTRIES TO CLEAN OR DEGREASE PARTS. HYDROCHLORIC ACID, A SOLUTION WITH A LOW PH, IS USED BY MANY INDUSTRIES TO CLEAN METAL PARTS PRIOR TO PAINTING. WHEN THESE CAUSTIC OR ACID SOLUTIONS BECOME CONTAMINATED AND MUST BE DISPOSED, THE WASTE WOULD BE A CORROSIVE HAZARDOUS WASTE.
- Amount (Lbs): 705

Map ID
Direction
Distance
Elevation

MAP FINDINGS

Site

Database(s)

EDR ID Number
EPA ID Number

GE GREENVILLE GAS TURBINES LLC (Continued)

1007114753

Waste code:	D003
Waste name:	A MATERIAL IS CONSIDERED TO BE A REACTIVE HAZARDOUS WASTE IF IT IS NORMALLY UNSTABLE, REACTS VIOLENTLY WITH WATER, GENERATES TOXIC GASES WHEN EXPOSED TO WATER OR CORROSIVE MATERIALS, OR IF IT IS CAPABLE OF DETONATION OR EXPLOSION WHEN EXPOSED TO HEAT OR A FLAME. ONE EXAMPLE OF SUCH WASTE WOULD BY WASTE GUNPOWDER.
Amount (Lbs):	58
Waste code:	D004
Waste name:	ARSENIC
Amount (Lbs):	889
Waste code:	D006
Waste name:	CADMIUM
Amount (Lbs):	684
Waste code:	D007
Waste name:	CHROMIUM
Amount (Lbs):	8684
Waste code:	D009
Waste name:	MERCURY
Amount (Lbs):	72
Waste code:	D010
Waste name:	SELENIUM
Amount (Lbs):	889
Waste code:	D018
Waste name:	BENZENE
Amount (Lbs):	7
Waste code:	D035
Waste name:	METHYL ETHYL KETONE
Amount (Lbs):	58
Waste code:	D039
Waste name:	TETRACHLOROETHYLENE
Amount (Lbs):	889
Waste code:	F001
Waste name:	THE FOLLOWING SPENT HALOGENATED SOLVENTS USED IN DEGREASING: TETRACHLOROETHYLENE, TRICHLOROETHYLENE, METHYLENE CHLORIDE, 1,1,1-TRICHLOROETHANE, CARBON TETRACHLORIDE, AND CHLORINATED FLUOROCARBONS; ALL SPENT SOLVENT MIXTURES/BLENDS USED IN DEGREASING CONTAINING, BEFORE USE, A TOTAL OF TEN PERCENT OR MORE (BY VOLUME) OF ONE OR MORE OF THE ABOVE HALOGENATED SOLVENTS OR THOSE SOLVENTS LISTED IN F002, F004, AND F005, AND STILL BOTTOMS FROM THE RECOVERY OF THESE SPENT SOLVENTS AND SPENT SOLVENT MIXTURES.
Amount (Lbs):	889
Waste code:	F002
Waste name:	THE FOLLOWING SPENT HALOGENATED SOLVENTS: TETRACHLOROETHYLENE, METHYLENE CHLORIDE, TRICHLOROETHYLENE, 1,1,1-TRICHLOROETHANE, CHLOROBENZENE, 1,1,2-TRICHLORO-1,2,2-TRIFLUOROETHANE, ORTHO-DICHLOROBENZENE, TRICHLOROFLUOROMETHANE, AND 1,1,2-TRICHLOROETHANE; ALL SPENT SOLVENT MIXTURES/BLENDS CONTAINING,

Map ID
Direction
Distance
Elevation

MAP FINDINGS

Site

Database(s)

EDR ID Number
EPA ID Number

GE GREENVILLE GAS TURBINES LLC (Continued)

1007114753

BEFORE USE, A TOTAL OF TEN PERCENT OR MORE (BY VOLUME) OF ONE OR MORE OF THE ABOVE HALOGENATED SOLVENTS OR THOSE LISTED IN F001, F004, OR F005, AND STILL BOTTOMS FROM THE RECOVERY OF THESE SPENT SOLVENTS AND SPENT SOLVENT MIXTURES.

Amount (Lbs): 889

Waste code: F003

Waste name: THE FOLLOWING SPENT NON-HALOGENATED SOLVENTS: XYLENE, ACETONE, ETHYL ACETATE, ETHYL BENZENE, ETHYL ETHER, METHYL ISOBUTYL KETONE, N-BUTYL ALCOHOL, CYCLOHEXANONE, AND METHANOL; ALL SPENT SOLVENT MIXTURES/BLENDS CONTAINING, BEFORE USE, ONLY THE ABOVE SPENT NON-HALOGENATED SOLVENTS; AND ALL SPENT SOLVENT MIXTURES/BLENDS CONTAINING, BEFORE USE, ONE OR MORE OF THE ABOVE NON-HALOGENATED SOLVENTS, AND, A TOTAL OF TEN PERCENT OR MORE (BY VOLUME) OF ONE OR MORE OF THOSE SOLVENTS LISTED IN F001, F002, F004, AND F005, AND STILL BOTTOMS FROM THE RECOVERY OF THESE SPENT SOLVENTS AND SPENT SOLVENT MIXTURES.

Amount (Lbs): 5693

Waste code: F005

Waste name: THE FOLLOWING SPENT NON-HALOGENATED SOLVENTS: TOLUENE, METHYL ETHYL KETONE, CARBON DISULFIDE, ISOBUTANOL, PYRIDINE, BENZENE, 2-ETHOXYETHANOL, AND 2-NITROPROPANE; ALL SPENT SOLVENT MIXTURES/BLENDS CONTAINING, BEFORE USE, A TOTAL OF TEN PERCENT OR MORE (BY VOLUME) OF ONE OR MORE OF THE ABOVE NON-HALOGENATED SOLVENTS OR THOSE SOLVENTS LISTED IN F001, F002, OR F004; AND STILL BOTTOMS FROM THE RECOVERY OF THESE SPENT SOLVENTS AND SPENT SOLVENT MIXTURES.

Amount (Lbs): 5693

Waste code: P081

Waste name: NITROGLYCERINE (R)

Amount (Lbs): 4

Waste code: U239

Waste name: BENZENE, DIMETHYL- (I,T)

Amount (Lbs): 5693

Corrective Action Summary:

Event date: 12/22/1993

Event: RFA COMPLETED

Event date: 03/31/1994

Event: CA PRIORITIZATION-MEDIUM CA PRIORITY

Event date: 03/31/1994

Event: STABILIZATION MEASURES EVALUATION-FURTHER INVESTIGATION NECESSARY

Event date: 06/03/1996

Event: ADMINISTRATIVE APPEAL

Event date: 06/03/1996

Event: INSTITUTIONAL CONTROLS ESTABLISHED-ENFORCEMENT AND PERMIT TOOLS

Event date: 06/03/1996

Event: ENGINEERING CONTROLS ESTABLISHED-GROUNDWATER CONTROL

Map ID
Direction
Distance
Elevation

MAP FINDINGS

Site

Database(s)

EDR ID Number
EPA ID Number

GE GREENVILLE GAS TURBINES LLC (Continued)

1007114753

Event date:	06/03/1996
Event:	DETERMINATION OF NEED FOR AN INVESTIGATION-INVESTIGATION IS NECESSARY
Event date:	08/26/1996
Event:	CONFIRMATORY SAMPLING WORKPLAN RECEIVED
Event date:	11/25/1997
Event:	CONFIRM. SAMPLING WORKPLAN - NOTI ISSUED
Event date:	11/25/1997
Event:	DETERMINATION OF NEED FOR AN INVESTIGATION-INVESTIGATION IS NECESSARY
Event date:	12/11/1997
Event:	DETERMINATION OF NEED FOR AN INVESTIGATION-INVESTIGATION IS NECESSARY
Event date:	12/11/1997
Event:	ADMINISTRATIVE APPEAL
Event date:	12/11/1997
Event:	RFA COMPLETED
Event date:	04/20/1998
Event:	RFA COMPLETED
Event date:	04/20/1998
Event:	CONFIRMATORY SAMPLING WORKPLAN APPROVED
Event date:	09/02/1998
Event:	CONFIRMATORY SAMPLING REPORT RECEIVED
Event date:	03/24/1999
Event:	INTERIM MEASURES REPORT RECEIVED
Event date:	05/17/1999
Event:	CONFIRMATORY SAMPLING COMPLETED/APPROVED
Event date:	05/17/1999
Event:	DETERMINATION OF NEED FOR AN INVESTIGATION
Event date:	09/02/1999
Event:	INTERIM MEASURES REPORT RECEIVED
Event date:	09/02/1999
Event:	INTERIM MEASURES REPORT RECEIVED
Event date:	09/02/1999
Event:	INTERIM MEASURES REPORT RECEIVED
Event date:	09/02/1999
Event:	INTERIM MEASURES REPORT RECEIVED
Event date:	07/18/2000
Event:	INVESTIGATION WORKPLAN NOTICE OF DEFICIENCY ISSUED
Event date:	03/20/2001
Event:	INVESTIGATION WORKPLAN RECEIVED

Map ID
Direction
Distance
Elevation

MAP FINDINGS

Site

Database(s)

EDR ID Number
EPA ID Number

GE GREENVILLE GAS TURBINES LLC (Continued)

1007114753

Event date:	09/17/2001
Event:	INVESTIGATION WORKPLAN APPROVED
Event date:	12/17/2001
Event:	INVESTIGATION IMPLEMENTATION BEGUN
Event date:	08/28/2002
Event:	INVESTIGATION PROGRESS REPORTS RECEIVED
Event date:	08/27/2003
Event:	DRAFT RFI REPORT RECEIVED
Event date:	02/05/2004
Event:	DRAFT RFI REPORT REVIEWED - NOTI ISSUED
Event date:	03/01/2005
Event:	INTERIM MEASURES PLAN APPROVED
Event date:	06/07/2005
Event:	CONFIRMATORY SAMPLING REPORT RECEIVED
Event date:	11/08/2005
Event:	CONFIRMATORY SAMPLING COMPLETED/APPROVED
Event date:	02/28/2006
Event:	INVESTIGATION WORKPLAN APPROVED
Event date:	11/06/2006
Event:	INVESTIGATION REPORT RECEIVED
Event date:	05/25/2007
Event:	INVESTIGATION COMPLETE
Event date:	01/18/2008
Event:	CMS WORKPLAN RECEIVED
Event date:	06/16/2009
Event:	NOTICE OF CONTAMINATION
Event date:	06/16/2009
Event:	PETITION FOR NO FUR. ACTION RECEIPT DATE
Event date:	08/03/2009
Event:	DETERMINATION OF NEED FOR AN INVESTIGATION-INVESTIGATION IS NOT NECESSARY
Event date:	08/03/2009
Event:	INTERIM DECISION FOR NO FURTHER ACTION
Event date:	09/24/2009
Event:	INVESTIGATION COMPLETE
Event date:	09/30/2009
Event:	CMS WORKPLAN APPROVED
Event date:	01/15/2010
Event:	PETITION FOR NO FUR. ACTION RECEIPT DATE

Map ID
Direction
Distance
Elevation

MAP FINDINGS

Site

Database(s)

EDR ID Number
EPA ID Number

GE GREENVILLE GAS TURBINES LLC (Continued)

1007114753

Event date:	01/15/2010
Event:	NOTICE OF CONTAMINATION
Event date:	02/02/2010
Event:	CMS DRAFT REPORT RECEIVED
Event date:	03/19/2010
Event:	NOTICE OF CONTAMINATION
Event date:	03/19/2010
Event:	PETITION FOR NO FUR. ACTION RECEIPT DATE
Event date:	03/25/2010
Event:	PETITION FOR NO FUR. ACTION RECEIPT DATE
Event date:	03/25/2010
Event:	NOTICE OF CONTAMINATION
Event date:	04/16/2010
Event:	DETERMINATION OF NEED FOR AN INVESTIGATION-INVESTIGATION IS NOT NECESSARY
Event date:	04/16/2010
Event:	DETERMINATION OF NEED FOR AN INVESTIGATION-INVESTIGATION IS NOT NECESSARY
Event date:	04/16/2010
Event:	INTERIM DECISION FOR NO FURTHER ACTION
Event date:	04/16/2010
Event:	INTERIM DECISION FOR NO FURTHER ACTION
Event date:	05/12/2010
Event:	CMS DRAFT REPORT REVIEWED - NOTI ISSUED
Event date:	05/13/2010
Event:	PETITION FOR NO FUR. ACTION RECEIPT DATE
Event date:	05/13/2010
Event:	NOTICE OF CONTAMINATION
Event date:	06/24/2010
Event:	INSTITUTIONAL CONTROLS ESTABLISHED-ENFORCEMENT AND PERMIT TOOLS
Event date:	07/23/2010
Event:	CMS REPORT RECEIVED
Event date:	08/31/2010
Event:	CMS COMPLETE
Event date:	02/02/2011
Event:	NOTICE OF CONTAMINATION
Event date:	02/02/2011
Event:	PETITION FOR NO FUR. ACTION RECEIPT DATE
Event date:	02/23/2011

Map ID
Direction
Distance
Elevation

MAP FINDINGS

Site

Database(s)

EDR ID Number
EPA ID Number

GE GREENVILLE GAS TURBINES LLC (Continued)

1007114753

Event:	NOTICE OF CONTAMINATION
Event date:	03/22/2011
Event:	PETITION FOR NO FUR. ACTION RECEIPT DATE
Event date:	03/22/2011
Event:	NOTICE OF CONTAMINATION
Event date:	03/22/2011
Event:	NOTICE OF CONTAMINATION
Event date:	06/13/2011
Event:	PETITION FOR NO FUR. ACTION RECEIPT DATE
Event date:	06/16/2011
Event:	NOTICE OF CONTAMINATION
Event date:	06/17/2011
Event:	PETITION FOR NO FUR. ACTION RECEIPT DATE
Event date:	06/17/2011
Event:	NOTICE OF CONTAMINATION
Event date:	06/22/2011
Event:	PETITION FOR NO FUR. ACTION RECEIPT DATE
Event date:	07/11/2011
Event:	INTERIM DECISION FOR NO FURTHER ACTION
Event date:	07/11/2011
Event:	INTERIM DECISION FOR NO FURTHER ACTION
Event date:	07/11/2011
Event:	INTERIM DECISION FOR NO FURTHER ACTION
Event date:	07/11/2011
Event:	INTERIM DECISION FOR NO FURTHER ACTION
Event date:	07/11/2011
Event:	INTERIM DECISION FOR NO FURTHER ACTION
Event date:	09/09/2011
Event:	CMS COMPLETE
Event date:	09/09/2011
Event:	REMEDY DECISION
Event date:	09/14/2012
Event:	HUMAN EXPOSURES CONTROLLED DETERMINATION-YES, APPLICABLE AS OF THIS DATE
Event date:	09/14/2012
Event:	RELEASE TO GW CONTROLLED DETERMINATION-YES, APPLICABLE AS OF THIS DATE
Event date:	11/19/2012
Event:	NOTICE OF CONTAMINATION

Map ID
Direction
Distance
Elevation

MAP FINDINGS

Site

Database(s)

EDR ID Number
EPA ID Number

GE GREENVILLE GAS TURBINES LLC (Continued)

1007114753

Event date:	11/19/2012
Event:	CONFIRMATORY SAMPLING REPORT RECEIVED
Event date:	11/19/2012
Event:	PETITION FOR NO FUR. ACTION RECEIPT DATE
Event date:	03/04/2013
Event:	NOTICE OF CONTAMINATION
Event date:	03/04/2013
Event:	CONFIRMATORY SAMPLING REPORT RECEIVED
Event date:	03/04/2013
Event:	PETITION FOR NO FUR. ACTION RECEIPT DATE
Event date:	03/04/2013
Event:	NOTICE OF CONTAMINATION
Event date:	03/04/2013
Event:	PETITION FOR NO FUR. ACTION RECEIPT DATE
Event date:	03/04/2013
Event:	CONFIRMATORY SAMPLING REPORT RECEIVED
Event date:	05/17/2013
Event:	CONFIRMATORY SAMPLING COMPLETED/APPROVED
Event date:	05/17/2013
Event:	INTERIM DECISION FOR NO FURTHER ACTION
Event date:	06/25/2013
Event:	CONFIRMATORY SAMPLING REPORT RECEIVED
Event date:	06/25/2013
Event:	PETITION FOR NO FUR. ACTION RECEIPT DATE
Event date:	06/25/2013
Event:	NOTICE OF CONTAMINATION
Event date:	07/15/2013
Event:	PETITION FOR NO FUR. ACTION RECEIPT DATE
Event date:	07/15/2013
Event:	CONFIRMATORY SAMPLING REPORT RECEIVED
Event date:	07/15/2013
Event:	CONFIRMATORY SAMPLING REPORT RECEIVED
Event date:	07/15/2013
Event:	NOTICE OF CONTAMINATION
Event date:	07/15/2013
Event:	NOTICE OF CONTAMINATION
Event date:	07/15/2013
Event:	PETITION FOR NO FUR. ACTION RECEIPT DATE

Map ID
Direction
Distance
Elevation

MAP FINDINGS

Site

Database(s)

EDR ID Number
EPA ID Number

GE GREENVILLE GAS TURBINES LLC (Continued)

1007114753

Event date:	08/06/2013
Event:	CONFIRMATORY SAMPLING COMPLETED/APPROVED
Event date:	08/06/2013
Event:	CONFIRMATORY SAMPLING COMPLETED/APPROVED
Event date:	08/06/2013
Event:	INTERIM DECISION FOR NO FURTHER ACTION
Event date:	08/06/2013
Event:	INTERIM DECISION FOR NO FURTHER ACTION
Event date:	08/09/2013
Event:	INTERIM DECISION FOR NO FURTHER ACTION
Event date:	08/09/2013
Event:	PETITION FOR NO FUR. ACTION RECEIPT DATE
Event date:	08/09/2013
Event:	INTERIM DECISION FOR NO FURTHER ACTION
Event date:	08/09/2013
Event:	PETITION FOR NO FUR. ACTION RECEIPT DATE
Event date:	08/09/2013
Event:	NOTICE OF CONTAMINATION
Event date:	08/09/2013
Event:	INTERIM DECISION FOR NO FURTHER ACTION
Event date:	08/09/2013
Event:	CONFIRMATORY SAMPLING REPORT RECEIVED
Event date:	08/09/2013
Event:	CONFIRMATORY SAMPLING COMPLETED/APPROVED
Event date:	08/09/2013
Event:	CONFIRMATORY SAMPLING COMPLETED/APPROVED
Event date:	08/09/2013
Event:	CONFIRMATORY SAMPLING COMPLETED/APPROVED
Event date:	09/26/2013
Event:	PETITION FOR NO FUR. ACTION RECEIPT DATE
Event date:	09/26/2013
Event:	NOTICE OF CONTAMINATION
Event date:	09/26/2013
Event:	CONFIRMATORY SAMPLING REPORT RECEIVED
Event date:	12/09/2013
Event:	CONFIRMATORY SAMPLING REPORT RECEIVED
Event date:	12/09/2013
Event:	NOTICE OF CONTAMINATION

Map ID
Direction
Distance
Elevation

MAP FINDINGS

Site

Database(s)

EDR ID Number
EPA ID Number

GE GREENVILLE GAS TURBINES LLC (Continued)

1007114753

Event date:	12/09/2013
Event:	PETITION FOR NO FUR. ACTION RECEIPT DATE
Event date:	01/24/2014
Event:	CONFIRMATORY SAMPLING COMPLETED/APPROVED
Event date:	01/24/2014
Event:	INTERIM DECISION FOR NO FURTHER ACTION
Event date:	01/30/2014
Event:	INTERIM DECISION FOR NO FURTHER ACTION
Event date:	01/30/2014
Event:	CONFIRMATORY SAMPLING COMPLETED/APPROVED
Event date:	01/31/2014
Event:	CONFIRMATORY SAMPLING COMPLETED/APPROVED
Event date:	01/31/2014
Event:	INTERIM DECISION FOR NO FURTHER ACTION
Event date:	08/20/2014
Event:	REMEDY COMPLETION REPORT RECEIVED
Event date:	10/31/2014
Event:	REMEDY COMPLETION REPORT REVIEWED - NOTI ISSUED OR APPROVED
Event date:	10/31/2014
Event:	REMEDY CONSTRUCTION-REMEDY CONSTRUCTED
Event date:	12/04/2014
Event:	CMI DRAFT REPORT RECEIVED
Event date:	07/31/2015
Event:	CA565
Event date:	08/28/2015
Event:	CMI PROGRESS REPORT RECEIVED
Event date:	08/29/2017
Event:	CMI PROGRESS REPORT RECEIVED
Event date:	01/19/2018
Event:	CMI PROGRESS REPORT REVIEWED - NOTI ISSUED OR APPROVED
Event date:	03/01/2018
Event:	CMI PROGRESS REPORT RECEIVED
Event date:	03/30/2018
Event:	CMI PROGRESS REPORT REVIEWED - NOTI ISSUED OR APPROVED
Event date:	05/23/2018
Event:	READY FOR ANTICIPATED USE DETERMINATION - READY FOR ANTICIPATED USE
Event date:	08/31/2018
Event:	CMI PROGRESS REPORT RECEIVED

Map ID
Direction
Distance
Elevation

MAP FINDINGS

Site

Database(s)

EDR ID Number
EPA ID Number

GE GREENVILLE GAS TURBINES LLC (Continued)

1007114753

Event date: 10/15/2018
Event: CMI PROGRESS REPORT REVIEWED - NOTI ISSUED OR APPROVED

Event date: 03/06/2019
Event: INSTITUTIONAL CONTROLS ESTABLISHED-ENFORCEMENT AND PERMIT TOOLS

Facility Has Received Notices of Violations:

Regulation violated: Not reported
Area of violation: Generators - Records/Reporting
Date violation determined: 03/13/2018
Date achieved compliance: 04/17/2018
Violation lead agency: State
Enforcement action: Not reported
Enforcement action date: 04/27/2018
Enf. disposition status: Returned
Enf. disp. status date: 04/27/2018
Enforcement lead agency: State
Proposed penalty amount: Not reported
Final penalty amount: Not reported
Paid penalty amount: Not reported

Regulation violated: Not reported
Area of violation: Generators - Pre-transport
Date violation determined: 03/13/2018
Date achieved compliance: 03/13/2018
Violation lead agency: State
Enforcement action: Not reported
Enforcement action date: Not reported
Enf. disposition status: Not reported
Enf. disp. status date: Not reported
Enforcement lead agency: Not reported
Proposed penalty amount: Not reported
Final penalty amount: Not reported
Paid penalty amount: Not reported

Regulation violated: SR - 262.11
Area of violation: Generators - General
Date violation determined: 01/29/2002
Date achieved compliance: 02/14/2002
Violation lead agency: State
Enforcement action: Not reported
Enforcement action date: 02/05/2002
Enf. disposition status: Not reported
Enf. disp. status date: Not reported
Enforcement lead agency: State
Proposed penalty amount: Not reported
Final penalty amount: Not reported
Paid penalty amount: Not reported

Regulation violated: SR - 265.173(a)
Area of violation: Generators - Records/Reporting
Date violation determined: 01/21/1998
Date achieved compliance: 01/21/1998
Violation lead agency: State
Enforcement action: Not reported
Enforcement action date: 01/21/1998
Enf. disposition status: Not reported

Map ID
Direction
Distance
Elevation

MAP FINDINGS

Site

Database(s)

EDR ID Number
EPA ID Number

GE GREENVILLE GAS TURBINES LLC (Continued)

1007114753

Enf. disp. status date: Not reported
Enforcement lead agency: State
Proposed penalty amount: Not reported
Final penalty amount: Not reported
Paid penalty amount: Not reported

Regulation violated: SR - 265.173
Area of violation: Generators - General
Date violation determined: 10/08/1996
Date achieved compliance: 12/11/1996
Violation lead agency: State
Enforcement action: Not reported
Enforcement action date: 10/11/1996
Enf. disposition status: Not reported
Enf. disp. status date: Not reported
Enforcement lead agency: State
Proposed penalty amount: Not reported
Final penalty amount: Not reported
Paid penalty amount: Not reported

Regulation violated: SR - 265.173 a
Area of violation: Generators - General
Date violation determined: 12/22/1994
Date achieved compliance: 02/02/1995
Violation lead agency: State
Enforcement action: Not reported
Enforcement action date: 12/22/1994
Enf. disposition status: Not reported
Enf. disp. status date: Not reported
Enforcement lead agency: State
Proposed penalty amount: Not reported
Final penalty amount: Not reported
Paid penalty amount: Not reported

Regulation violated: SR - 262.34 a 2
Area of violation: Generators - General
Date violation determined: 12/22/1994
Date achieved compliance: 02/02/1995
Violation lead agency: State
Enforcement action: Not reported
Enforcement action date: 12/22/1994
Enf. disposition status: Not reported
Enf. disp. status date: Not reported
Enforcement lead agency: State
Proposed penalty amount: Not reported
Final penalty amount: Not reported
Paid penalty amount: Not reported

Regulation violated: SR - 265.173 d
Area of violation: Generators - General
Date violation determined: 12/22/1994
Date achieved compliance: 02/02/1995
Violation lead agency: State
Enforcement action: Not reported
Enforcement action date: 12/22/1994
Enf. disposition status: Not reported
Enf. disp. status date: Not reported

Map ID
Direction
Distance
Elevation

MAP FINDINGS

Site

Database(s)

EDR ID Number
EPA ID Number

GE GREENVILLE GAS TURBINES LLC (Continued)

1007114753

Enforcement lead agency: State
Proposed penalty amount: Not reported
Final penalty amount: Not reported
Paid penalty amount: Not reported

Regulation violated: SR - 262.34 a 3
Area of violation: Generators - General
Date violation determined: 12/22/1994
Date achieved compliance: 02/02/1995
Violation lead agency: State
Enforcement action: Not reported
Enforcement action date: 12/22/1994
Enf. disposition status: Not reported
Enf. disp. status date: Not reported
Enforcement lead agency: State
Proposed penalty amount: Not reported
Final penalty amount: Not reported
Paid penalty amount: Not reported

Regulation violated: SR - 265.15
Area of violation: Generators - Pre-transport
Date violation determined: 11/05/1993
Date achieved compliance: 11/17/1993
Violation lead agency: State
Enforcement action: Not reported
Enforcement action date: 11/05/1993
Enf. disposition status: Not reported
Enf. disp. status date: Not reported
Enforcement lead agency: State
Proposed penalty amount: Not reported
Final penalty amount: Not reported
Paid penalty amount: Not reported

Regulation violated: Not reported
Area of violation: TSD IS-Ground-Water Monitoring
Date violation determined: 03/31/1992
Date achieved compliance: 07/20/1992
Violation lead agency: State
Enforcement action: Not reported
Enforcement action date: Not reported
Enf. disposition status: Not reported
Enf. disp. status date: Not reported
Enforcement lead agency: Not reported
Proposed penalty amount: Not reported
Final penalty amount: Not reported
Paid penalty amount: Not reported

Regulation violated: Not reported
Area of violation: TSD - Closure/Post-Closure
Date violation determined: 01/24/1991
Date achieved compliance: 11/26/1991
Violation lead agency: EPA
Enforcement action: FINAL 3008(A) COMPLIANCE ORDER
Enforcement action date: 11/26/1991
Enf. disposition status: Not reported
Enf. disp. status date: Not reported
Enforcement lead agency: State

Map ID
Direction
Distance
Elevation

MAP FINDINGS

Site

Database(s)

EDR ID Number
EPA ID Number

GE GREENVILLE GAS TURBINES LLC (Continued)

1007114753

Proposed penalty amount: 1077525
Final penalty amount: 1077525
Paid penalty amount: 1077525

Regulation violated: Not reported
Area of violation: LDR - General
Date violation determined: 01/24/1991
Date achieved compliance: 11/26/1991
Violation lead agency: EPA
Enforcement action: FINAL 3008(A) COMPLIANCE ORDER
Enforcement action date: 11/26/1991
Enf. disposition status: Not reported
Enf. disp. status date: Not reported
Enforcement lead agency: State
Proposed penalty amount: 1077525
Final penalty amount: 1077525
Paid penalty amount: 1077525

Regulation violated: Not reported
Area of violation: TSD - General
Date violation determined: 01/24/1991
Date achieved compliance: 11/26/1991
Violation lead agency: EPA
Enforcement action: FINAL 3008(A) COMPLIANCE ORDER
Enforcement action date: 11/26/1991
Enf. disposition status: Not reported
Enf. disp. status date: Not reported
Enforcement lead agency: State
Proposed penalty amount: 1077525
Final penalty amount: 1077525
Paid penalty amount: 1077525

Regulation violated: Not reported
Area of violation: LDR - General
Date violation determined: 11/07/1990
Date achieved compliance: 11/26/1991
Violation lead agency: State
Enforcement action: Not reported
Enforcement action date: 02/05/1991
Enf. disposition status: Not reported
Enf. disp. status date: Not reported
Enforcement lead agency: State
Proposed penalty amount: Not reported
Final penalty amount: Not reported
Paid penalty amount: Not reported

Regulation violated: Not reported
Area of violation: LDR - General
Date violation determined: 11/07/1990
Date achieved compliance: 11/26/1991
Violation lead agency: State
Enforcement action: WRITTEN INFORMAL
Enforcement action date: 01/07/1991
Enf. disposition status: Not reported
Enf. disp. status date: Not reported
Enforcement lead agency: State
Proposed penalty amount: Not reported

Map ID
Direction
Distance
Elevation

MAP FINDINGS

Site

Database(s)

EDR ID Number
EPA ID Number

GE GREENVILLE GAS TURBINES LLC (Continued)

1007114753

Final penalty amount: Not reported
Paid penalty amount: Not reported

Regulation violated: Not reported
Area of violation: TSD - General
Date violation determined: 11/07/1990
Date achieved compliance: 11/26/1991
Violation lead agency: State
Enforcement action: FINAL 3008(A) COMPLIANCE ORDER
Enforcement action date: 11/26/1991
Enf. disposition status: Not reported
Enf. disp. status date: Not reported
Enforcement lead agency: State
Proposed penalty amount: 1077525
Final penalty amount: 1077525
Paid penalty amount: 1077525

Regulation violated: Not reported
Area of violation: TSD - General
Date violation determined: 11/07/1990
Date achieved compliance: 11/26/1991
Violation lead agency: State
Enforcement action: WRITTEN INFORMAL
Enforcement action date: 01/07/1991
Enf. disposition status: Not reported
Enf. disp. status date: Not reported
Enforcement lead agency: State
Proposed penalty amount: Not reported
Final penalty amount: Not reported
Paid penalty amount: Not reported

Regulation violated: Not reported
Area of violation: TSD - General
Date violation determined: 11/07/1990
Date achieved compliance: 11/26/1991
Violation lead agency: State
Enforcement action: Not reported
Enforcement action date: 02/05/1991
Enf. disposition status: Not reported
Enf. disp. status date: Not reported
Enforcement lead agency: State
Proposed penalty amount: Not reported
Final penalty amount: Not reported
Paid penalty amount: Not reported

Regulation violated: Not reported
Area of violation: LDR - General
Date violation determined: 11/07/1990
Date achieved compliance: 11/26/1991
Violation lead agency: State
Enforcement action: FINAL 3008(A) COMPLIANCE ORDER
Enforcement action date: 11/26/1991
Enf. disposition status: Not reported
Enf. disp. status date: Not reported
Enforcement lead agency: State
Proposed penalty amount: 1077525
Final penalty amount: 1077525

Map ID
Direction
Distance
Elevation

MAP FINDINGS

Site

Database(s)

EDR ID Number
EPA ID Number

GE GREENVILLE GAS TURBINES LLC (Continued)

1007114753

Paid penalty amount: 1077525

Evaluation Action Summary:

Evaluation date: 03/13/2018
Evaluation: COMPLIANCE EVALUATION INSPECTION ON-SITE
Area of violation: Generators - Pre-transport
Date achieved compliance: 03/13/2018
Evaluation lead agency: State

Evaluation date: 03/13/2018
Evaluation: COMPLIANCE EVALUATION INSPECTION ON-SITE
Area of violation: Generators - Records/Reporting
Date achieved compliance: 04/17/2018
Evaluation lead agency: State

Evaluation date: 03/13/2018
Evaluation: OPERATION AND MAINTENANCE INSPECTION
Area of violation: Not reported
Date achieved compliance: Not reported
Evaluation lead agency: State

Evaluation date: 08/25/2017
Evaluation: FINANCIAL RECORD REVIEW
Area of violation: Not reported
Date achieved compliance: Not reported
Evaluation lead agency: State

Evaluation date: 03/15/2017
Evaluation: NON-FINANCIAL RECORD REVIEW
Area of violation: Not reported
Date achieved compliance: Not reported
Evaluation lead agency: State

Evaluation date: 03/03/2017
Evaluation: NON-FINANCIAL RECORD REVIEW
Area of violation: Not reported
Date achieved compliance: Not reported
Evaluation lead agency: State

Evaluation date: 11/10/2016
Evaluation: NON-FINANCIAL RECORD REVIEW
Area of violation: Not reported
Date achieved compliance: Not reported
Evaluation lead agency: State

Evaluation date: 05/03/2016
Evaluation: FINANCIAL RECORD REVIEW
Area of violation: Not reported
Date achieved compliance: Not reported
Evaluation lead agency: State

Evaluation date: 04/12/2016
Evaluation: FINANCIAL RECORD REVIEW
Area of violation: Not reported
Date achieved compliance: Not reported
Evaluation lead agency: State

Map ID
Direction
Distance
Elevation

MAP FINDINGS

Site

Database(s)

EDR ID Number
EPA ID Number

GE GREENVILLE GAS TURBINES LLC (Continued)

1007114753

Evaluation date:	04/14/2015
Evaluation:	FINANCIAL RECORD REVIEW
Area of violation:	Not reported
Date achieved compliance:	Not reported
Evaluation lead agency:	State
Evaluation date:	04/15/2014
Evaluation:	NON-FINANCIAL RECORD REVIEW
Area of violation:	Not reported
Date achieved compliance:	Not reported
Evaluation lead agency:	State
Evaluation date:	04/10/2014
Evaluation:	FINANCIAL RECORD REVIEW
Area of violation:	Not reported
Date achieved compliance:	Not reported
Evaluation lead agency:	State
Evaluation date:	03/20/2014
Evaluation:	COMPLIANCE EVALUATION INSPECTION ON-SITE
Area of violation:	Not reported
Date achieved compliance:	Not reported
Evaluation lead agency:	State
Evaluation date:	01/22/2014
Evaluation:	OPERATION AND MAINTENANCE INSPECTION
Area of violation:	Not reported
Date achieved compliance:	Not reported
Evaluation lead agency:	State
Evaluation date:	08/15/2013
Evaluation:	COMPLIANCE EVALUATION INSPECTION ON-SITE
Area of violation:	Not reported
Date achieved compliance:	Not reported
Evaluation lead agency:	State
Evaluation date:	04/09/2013
Evaluation:	FINANCIAL RECORD REVIEW
Area of violation:	Not reported
Date achieved compliance:	Not reported
Evaluation lead agency:	State
Evaluation date:	09/13/2012
Evaluation:	COMPLIANCE EVALUATION INSPECTION ON-SITE
Area of violation:	Not reported
Date achieved compliance:	Not reported
Evaluation lead agency:	State
Evaluation date:	09/13/2012
Evaluation:	OPERATION AND MAINTENANCE INSPECTION
Area of violation:	Not reported
Date achieved compliance:	Not reported
Evaluation lead agency:	State
Evaluation date:	03/29/2012
Evaluation:	FINANCIAL RECORD REVIEW
Area of violation:	Not reported

Map ID
Direction
Distance
Elevation

MAP FINDINGS

Site

Database(s)

EDR ID Number
EPA ID Number

GE GREENVILLE GAS TURBINES LLC (Continued)

1007114753

Date achieved compliance: Not reported
Evaluation lead agency: State

Evaluation date: 05/12/2011
Evaluation: FINANCIAL RECORD REVIEW
Area of violation: Not reported
Date achieved compliance: Not reported
Evaluation lead agency: EPA

Evaluation date: 04/08/2011
Evaluation: FINANCIAL RECORD REVIEW
Area of violation: Not reported
Date achieved compliance: Not reported
Evaluation lead agency: State

Evaluation date: 01/27/2011
Evaluation: COMPLIANCE EVALUATION INSPECTION ON-SITE
Area of violation: Not reported
Date achieved compliance: Not reported
Evaluation lead agency: EPA-Initiated Oversight/Observation/Training Actions

Evaluation date: 01/27/2011
Evaluation: COMPLIANCE EVALUATION INSPECTION ON-SITE
Area of violation: Not reported
Date achieved compliance: Not reported
Evaluation lead agency: State

Evaluation date: 06/21/2010
Evaluation: FINANCIAL RECORD REVIEW
Area of violation: Not reported
Date achieved compliance: Not reported
Evaluation lead agency: State

Evaluation date: 04/14/2010
Evaluation: COMPLIANCE EVALUATION INSPECTION ON-SITE
Area of violation: Not reported
Date achieved compliance: Not reported
Evaluation lead agency: State

Evaluation date: 08/25/2009
Evaluation: GROUNDWATER MONITORING EVALUATION
Area of violation: Not reported
Date achieved compliance: Not reported
Evaluation lead agency: State

Evaluation date: 06/03/2009
Evaluation: NON-FINANCIAL RECORD REVIEW
Area of violation: Not reported
Date achieved compliance: Not reported
Evaluation lead agency: State

Evaluation date: 05/20/2009
Evaluation: FINANCIAL RECORD REVIEW
Area of violation: Not reported
Date achieved compliance: Not reported
Evaluation lead agency: EPA

Map ID
Direction
Distance
Elevation

MAP FINDINGS

Site

Database(s)

EDR ID Number
EPA ID Number

GE GREENVILLE GAS TURBINES LLC (Continued)

1007114753

Evaluation date:	04/28/2009
Evaluation:	FINANCIAL RECORD REVIEW
Area of violation:	Not reported
Date achieved compliance:	Not reported
Evaluation lead agency:	State
Evaluation date:	01/21/2009
Evaluation:	OPERATION AND MAINTENANCE INSPECTION
Area of violation:	Not reported
Date achieved compliance:	Not reported
Evaluation lead agency:	State
Evaluation date:	01/21/2009
Evaluation:	COMPLIANCE EVALUATION INSPECTION ON-SITE
Area of violation:	Not reported
Date achieved compliance:	Not reported
Evaluation lead agency:	State
Evaluation date:	05/19/2008
Evaluation:	FINANCIAL RECORD REVIEW
Area of violation:	Not reported
Date achieved compliance:	Not reported
Evaluation lead agency:	State
Evaluation date:	02/25/2008
Evaluation:	COMPLIANCE EVALUATION INSPECTION ON-SITE
Area of violation:	Not reported
Date achieved compliance:	Not reported
Evaluation lead agency:	State
Evaluation date:	09/25/2007
Evaluation:	FINANCIAL RECORD REVIEW
Area of violation:	Not reported
Date achieved compliance:	Not reported
Evaluation lead agency:	State
Evaluation date:	02/15/2007
Evaluation:	NON-FINANCIAL RECORD REVIEW
Area of violation:	Not reported
Date achieved compliance:	Not reported
Evaluation lead agency:	State
Evaluation date:	01/31/2007
Evaluation:	COMPLIANCE EVALUATION INSPECTION ON-SITE
Area of violation:	Not reported
Date achieved compliance:	Not reported
Evaluation lead agency:	EPA-Initiated Oversight/Observation/Training Actions
Evaluation date:	01/31/2007
Evaluation:	COMPLIANCE EVALUATION INSPECTION ON-SITE
Area of violation:	Not reported
Date achieved compliance:	Not reported
Evaluation lead agency:	State
Evaluation date:	05/30/2006
Evaluation:	COMPLIANCE EVALUATION INSPECTION ON-SITE
Area of violation:	Not reported

Map ID
Direction
Distance
Elevation

MAP FINDINGS

Site

Database(s)

EDR ID Number
EPA ID Number

GE GREENVILLE GAS TURBINES LLC (Continued)

1007114753

Date achieved compliance: Not reported
Evaluation lead agency: State

Evaluation date: 04/27/2006
Evaluation: FINANCIAL RECORD REVIEW
Area of violation: Not reported
Date achieved compliance: Not reported
Evaluation lead agency: State

Evaluation date: 04/17/2006
Evaluation: OPERATION AND MAINTENANCE INSPECTION
Area of violation: Not reported
Date achieved compliance: Not reported
Evaluation lead agency: State

Evaluation date: 04/17/2006
Evaluation: NON-FINANCIAL RECORD REVIEW
Area of violation: Not reported
Date achieved compliance: Not reported
Evaluation lead agency: State

Evaluation date: 07/19/2005
Evaluation: COMPLIANCE EVALUATION INSPECTION ON-SITE
Area of violation: Not reported
Date achieved compliance: Not reported
Evaluation lead agency: State

Evaluation date: 04/12/2005
Evaluation: FINANCIAL RECORD REVIEW
Area of violation: Not reported
Date achieved compliance: Not reported
Evaluation lead agency: EPA

Evaluation date: 02/08/2005
Evaluation: NON-FINANCIAL RECORD REVIEW
Area of violation: Not reported
Date achieved compliance: Not reported
Evaluation lead agency: State

Evaluation date: 02/10/2004
Evaluation: COMPLIANCE EVALUATION INSPECTION ON-SITE
Area of violation: Not reported
Date achieved compliance: Not reported
Evaluation lead agency: State

Evaluation date: 11/21/2002
Evaluation: OPERATION AND MAINTENANCE INSPECTION
Area of violation: Not reported
Date achieved compliance: Not reported
Evaluation lead agency: State

Evaluation date: 11/13/2002
Evaluation: COMPLIANCE EVALUATION INSPECTION ON-SITE
Area of violation: Not reported
Date achieved compliance: Not reported
Evaluation lead agency: State

Map ID
Direction
Distance
Elevation

MAP FINDINGS

Site

Database(s)

EDR ID Number
EPA ID Number

GE GREENVILLE GAS TURBINES LLC (Continued)

1007114753

Evaluation date: 02/20/2002
Evaluation: COMPLIANCE SCHEDULE EVALUATION
Area of violation: Not reported
Date achieved compliance: Not reported
Evaluation lead agency: State

Evaluation date: 01/29/2002
Evaluation: COMPLIANCE EVALUATION INSPECTION ON-SITE
Area of violation: Generators - General
Date achieved compliance: 02/14/2002
Evaluation lead agency: State

Evaluation date: 11/14/2001
Evaluation: NON-FINANCIAL RECORD REVIEW
Area of violation: Not reported
Date achieved compliance: Not reported
Evaluation lead agency: State

Evaluation date: 10/02/2001
Evaluation: NON-FINANCIAL RECORD REVIEW
Area of violation: Not reported
Date achieved compliance: Not reported
Evaluation lead agency: State

Evaluation date: 07/25/2000
Evaluation: COMPLIANCE EVALUATION INSPECTION ON-SITE
Area of violation: Not reported
Date achieved compliance: Not reported
Evaluation lead agency: State

Evaluation date: 07/25/2000
Evaluation: OPERATION AND MAINTENANCE INSPECTION
Area of violation: Not reported
Date achieved compliance: Not reported
Evaluation lead agency: State

Evaluation date: 07/24/2000
Evaluation: NON-FINANCIAL RECORD REVIEW
Area of violation: Not reported
Date achieved compliance: Not reported
Evaluation lead agency: State

Evaluation date: 10/19/1999
Evaluation: NON-FINANCIAL RECORD REVIEW
Area of violation: Not reported
Date achieved compliance: Not reported
Evaluation lead agency: State

Evaluation date: 10/18/1999
Evaluation: NON-FINANCIAL RECORD REVIEW
Area of violation: Not reported
Date achieved compliance: Not reported
Evaluation lead agency: State

Evaluation date: 06/15/1999
Evaluation: NON-FINANCIAL RECORD REVIEW
Area of violation: Not reported

Map ID
Direction
Distance
Elevation

MAP FINDINGS

Site

Database(s)

EDR ID Number
EPA ID Number

GE GREENVILLE GAS TURBINES LLC (Continued)

1007114753

Date achieved compliance: Not reported
Evaluation lead agency: State

Evaluation date: 10/19/1998
Evaluation: COMPLIANCE EVALUATION INSPECTION ON-SITE
Area of violation: Not reported
Date achieved compliance: Not reported
Evaluation lead agency: State

Evaluation date: 01/21/1998
Evaluation: COMPLIANCE EVALUATION INSPECTION ON-SITE
Area of violation: Generators - Records/Reporting
Date achieved compliance: 01/21/1998
Evaluation lead agency: State

Evaluation date: 12/11/1996
Evaluation: COMPLIANCE SCHEDULE EVALUATION
Area of violation: Not reported
Date achieved compliance: Not reported
Evaluation lead agency: State

Evaluation date: 10/15/1996
Evaluation: OPERATION AND MAINTENANCE INSPECTION
Area of violation: Not reported
Date achieved compliance: Not reported
Evaluation lead agency: State

Evaluation date: 10/08/1996
Evaluation: COMPLIANCE EVALUATION INSPECTION ON-SITE
Area of violation: Generators - General
Date achieved compliance: 12/11/1996
Evaluation lead agency: State

Evaluation date: 09/06/1996
Evaluation: NON-FINANCIAL RECORD REVIEW
Area of violation: Not reported
Date achieved compliance: Not reported
Evaluation lead agency: State

Evaluation date: 08/23/1996
Evaluation: NON-FINANCIAL RECORD REVIEW
Area of violation: Not reported
Date achieved compliance: Not reported
Evaluation lead agency: State

Evaluation date: 08/22/1996
Evaluation: NON-FINANCIAL RECORD REVIEW
Area of violation: Not reported
Date achieved compliance: Not reported
Evaluation lead agency: State

Evaluation date: 08/21/1996
Evaluation: NON-FINANCIAL RECORD REVIEW
Area of violation: Not reported
Date achieved compliance: Not reported
Evaluation lead agency: State

Map ID
Direction
Distance
Elevation

MAP FINDINGS

Site

Database(s)

EDR ID Number
EPA ID Number

GE GREENVILLE GAS TURBINES LLC (Continued)

1007114753

Evaluation date:	07/29/1996
Evaluation:	NON-FINANCIAL RECORD REVIEW
Area of violation:	Not reported
Date achieved compliance:	Not reported
Evaluation lead agency:	State
Evaluation date:	12/14/1995
Evaluation:	OPERATION AND MAINTENANCE INSPECTION
Area of violation:	Not reported
Date achieved compliance:	Not reported
Evaluation lead agency:	State
Evaluation date:	10/20/1995
Evaluation:	COMPLIANCE EVALUATION INSPECTION ON-SITE
Area of violation:	Not reported
Date achieved compliance:	Not reported
Evaluation lead agency:	State
Evaluation date:	10/03/1995
Evaluation:	NON-FINANCIAL RECORD REVIEW
Area of violation:	Not reported
Date achieved compliance:	Not reported
Evaluation lead agency:	State
Evaluation date:	02/02/1995
Evaluation:	COMPLIANCE SCHEDULE EVALUATION
Area of violation:	Not reported
Date achieved compliance:	Not reported
Evaluation lead agency:	State
Evaluation date:	01/31/1995
Evaluation:	NON-FINANCIAL RECORD REVIEW
Area of violation:	Not reported
Date achieved compliance:	Not reported
Evaluation lead agency:	State
Evaluation date:	12/20/1994
Evaluation:	OPERATION AND MAINTENANCE INSPECTION
Area of violation:	Not reported
Date achieved compliance:	Not reported
Evaluation lead agency:	State
Evaluation date:	12/06/1994
Evaluation:	COMPLIANCE EVALUATION INSPECTION ON-SITE
Area of violation:	Generators - General
Date achieved compliance:	02/02/1995
Evaluation lead agency:	State
Evaluation date:	10/05/1994
Evaluation:	NON-FINANCIAL RECORD REVIEW
Area of violation:	Not reported
Date achieved compliance:	Not reported
Evaluation lead agency:	State
Evaluation date:	10/03/1994
Evaluation:	NON-FINANCIAL RECORD REVIEW
Area of violation:	Not reported

Map ID
Direction
Distance
Elevation

MAP FINDINGS

Site

Database(s)

EDR ID Number
EPA ID Number

GE GREENVILLE GAS TURBINES LLC (Continued)

1007114753

Date achieved compliance: Not reported
Evaluation lead agency: State

Evaluation date: 09/12/1994
Evaluation: NON-FINANCIAL RECORD REVIEW
Area of violation: Not reported
Date achieved compliance: Not reported
Evaluation lead agency: State

Evaluation date: 08/23/1994
Evaluation: NON-FINANCIAL RECORD REVIEW
Area of violation: Not reported
Date achieved compliance: Not reported
Evaluation lead agency: State

Evaluation date: 08/22/1994
Evaluation: NON-FINANCIAL RECORD REVIEW
Area of violation: Not reported
Date achieved compliance: Not reported
Evaluation lead agency: State

Evaluation date: 04/20/1994
Evaluation: NON-FINANCIAL RECORD REVIEW
Area of violation: Not reported
Date achieved compliance: Not reported
Evaluation lead agency: State

Evaluation date: 01/05/1994
Evaluation: NON-FINANCIAL RECORD REVIEW
Area of violation: Not reported
Date achieved compliance: Not reported
Evaluation lead agency: State

Evaluation date: 11/17/1993
Evaluation: COMPLIANCE SCHEDULE EVALUATION
Area of violation: Not reported
Date achieved compliance: Not reported
Evaluation lead agency: State

Evaluation date: 11/17/1993
Evaluation: NON-FINANCIAL RECORD REVIEW
Area of violation: Not reported
Date achieved compliance: Not reported
Evaluation lead agency: State

Evaluation date: 11/16/1993
Evaluation: NON-FINANCIAL RECORD REVIEW
Area of violation: Not reported
Date achieved compliance: Not reported
Evaluation lead agency: State

Evaluation date: 11/12/1993
Evaluation: NON-FINANCIAL RECORD REVIEW
Area of violation: Not reported
Date achieved compliance: Not reported
Evaluation lead agency: State

Map ID
Direction
Distance
Elevation

MAP FINDINGS

Site

Database(s)

EDR ID Number
EPA ID Number

GE GREENVILLE GAS TURBINES LLC (Continued)

1007114753

Evaluation date:	11/10/1993
Evaluation:	NON-FINANCIAL RECORD REVIEW
Area of violation:	Not reported
Date achieved compliance:	Not reported
Evaluation lead agency:	State
Evaluation date:	11/08/1993
Evaluation:	NON-FINANCIAL RECORD REVIEW
Area of violation:	Not reported
Date achieved compliance:	Not reported
Evaluation lead agency:	State
Evaluation date:	11/02/1993
Evaluation:	OPERATION AND MAINTENANCE INSPECTION
Area of violation:	Not reported
Date achieved compliance:	Not reported
Evaluation lead agency:	State
Evaluation date:	10/28/1993
Evaluation:	COMPLIANCE EVALUATION INSPECTION ON-SITE
Area of violation:	Generators - Pre-transport
Date achieved compliance:	11/17/1993
Evaluation lead agency:	State
Evaluation date:	06/22/1993
Evaluation:	NON-FINANCIAL RECORD REVIEW
Area of violation:	Not reported
Date achieved compliance:	Not reported
Evaluation lead agency:	State
Evaluation date:	05/04/1993
Evaluation:	NON-FINANCIAL RECORD REVIEW
Area of violation:	Not reported
Date achieved compliance:	Not reported
Evaluation lead agency:	State
Evaluation date:	05/03/1993
Evaluation:	NON-FINANCIAL RECORD REVIEW
Area of violation:	Not reported
Date achieved compliance:	Not reported
Evaluation lead agency:	State
Evaluation date:	12/08/1992
Evaluation:	OPERATION AND MAINTENANCE INSPECTION
Area of violation:	Not reported
Date achieved compliance:	Not reported
Evaluation lead agency:	State
Evaluation date:	12/04/1992
Evaluation:	NON-FINANCIAL RECORD REVIEW
Area of violation:	Not reported
Date achieved compliance:	Not reported
Evaluation lead agency:	State
Evaluation date:	12/03/1992
Evaluation:	NON-FINANCIAL RECORD REVIEW
Area of violation:	Not reported

Map ID
Direction
Distance
Elevation

MAP FINDINGS

Site

Database(s)

EDR ID Number
EPA ID Number

GE GREENVILLE GAS TURBINES LLC (Continued)

1007114753

Date achieved compliance: Not reported
Evaluation lead agency: State

Evaluation date: 11/30/1992
Evaluation: NON-FINANCIAL RECORD REVIEW
Area of violation: Not reported
Date achieved compliance: Not reported
Evaluation lead agency: State

Evaluation date: 11/23/1992
Evaluation: NON-FINANCIAL RECORD REVIEW
Area of violation: Not reported
Date achieved compliance: Not reported
Evaluation lead agency: State

Evaluation date: 11/16/1992
Evaluation: NON-FINANCIAL RECORD REVIEW
Area of violation: Not reported
Date achieved compliance: Not reported
Evaluation lead agency: State

Evaluation date: 10/13/1992
Evaluation: COMPLIANCE EVALUATION INSPECTION ON-SITE
Area of violation: Not reported
Date achieved compliance: Not reported
Evaluation lead agency: State

Evaluation date: 03/31/1992
Evaluation: GROUNDWATER MONITORING EVALUATION
Area of violation: TSD IS-Ground-Water Monitoring
Date achieved compliance: 07/20/1992
Evaluation lead agency: State

Evaluation date: 02/11/1992
Evaluation: COMPLIANCE EVALUATION INSPECTION ON-SITE
Area of violation: Not reported
Date achieved compliance: Not reported
Evaluation lead agency: State

Evaluation date: 11/26/1991
Evaluation: NOT A SIGNIFICANT NON-COMPLIER
Area of violation: Not reported
Date achieved compliance: Not reported
Evaluation lead agency: EPA

Evaluation date: 01/24/1991
Evaluation: CASE DEVELOPMENT INSPECTION
Area of violation: TSD - General
Date achieved compliance: 11/26/1991
Evaluation lead agency: EPA

Evaluation date: 01/24/1991
Evaluation: CASE DEVELOPMENT INSPECTION
Area of violation: TSD - Closure/Post-Closure
Date achieved compliance: 11/26/1991
Evaluation lead agency: EPA

Map ID
Direction
Distance
Elevation

MAP FINDINGS

Site

Database(s)

EDR ID Number
EPA ID Number

GE GREENVILLE GAS TURBINES LLC (Continued)

1007114753

Evaluation date: 01/24/1991
Evaluation: CASE DEVELOPMENT INSPECTION
Area of violation: LDR - General
Date achieved compliance: 11/26/1991
Evaluation lead agency: EPA

Evaluation date: 01/24/1991
Evaluation: SIGNIFICANT NON-COMPLIER
Area of violation: Not reported
Date achieved compliance: Not reported
Evaluation lead agency: EPA

Evaluation date: 11/07/1990
Evaluation: COMPLIANCE EVALUATION INSPECTION ON-SITE
Area of violation: LDR - General
Date achieved compliance: 11/26/1991
Evaluation lead agency: State

Evaluation date: 11/07/1990
Evaluation: COMPLIANCE EVALUATION INSPECTION ON-SITE
Area of violation: TSD - General
Date achieved compliance: 11/26/1991
Evaluation lead agency: State

RCRA-LQG:

Date form received by agency: 10/30/2017
Facility name: GE GREENVILLE GAS TURBINES LLC
Facility address: 300 GARLINGTON RD
GREENVILLE, SC 29615-4614
EPA ID: SCD049126097
Contact: DOUGH KENNEDY
Contact address: 300 GARLINGTON RD
GREENVILLE, SC 29615-4614
Contact country: US
Contact telephone: 864-254-2966
Contact email: DOUGLAS.KENNEDY@GE.COM
EPA Region: 04
Land type: Private
Classification: TSDF
Description: Handler is engaged in the treatment, storage or disposal of hazardous waste
Classification: Large Quantity Generator
Description: Handler: generates 1,000 kg or more of hazardous waste during any calendar month; or generates more than 1 kg of acutely hazardous waste during any calendar month; or generates more than 100 kg of any residue or contaminated soil, waste or other debris resulting from the cleanup of a spill, into or on any land or water, of acutely hazardous waste during any calendar month; or generates 1 kg or less of acutely hazardous waste during any calendar month, and accumulates more than 1 kg of acutely hazardous waste at any time; or generates 100 kg or less of any residue or contaminated soil, waste or other debris resulting from the cleanup of a spill, into or on any land or water, of acutely hazardous waste during any calendar month, and accumulates more than 100 kg of that material at any time

Owner/Operator Summary:

Owner/operator name: Not reported

Map ID
Direction
Distance
Elevation

MAP FINDINGS

Site

Database(s)

EDR ID Number
EPA ID Number

GE GREENVILLE GAS TURBINES LLC (Continued)

1007114753

Owner/operator address: Not reported
Not reported
Owner/operator country: Not reported
Owner/operator telephone: Not reported
Owner/operator email: Not reported
Owner/operator fax: Not reported
Owner/operator extension: Not reported
Legal status: Private
Owner/Operator Type: Owner
Owner/Op start date: 12/31/2010
Owner/Op end date: Not reported

Owner/operator name: Not reported
Owner/operator address: Not reported
Not reported
Owner/operator country: Not reported
Owner/operator telephone: Not reported
Owner/operator email: Not reported
Owner/operator fax: Not reported
Owner/operator extension: Not reported
Legal status: Private
Owner/Operator Type: Operator
Owner/Op start date: 12/31/2010
Owner/Op end date: Not reported

Handler Activities Summary:

U.S. importer of hazardous waste: No
Mixed waste (haz. and radioactive): No
Recycler of hazardous waste: No
Transporter of hazardous waste: No
Treater, storer or disposer of HW: Yes
Underground injection activity: No
On-site burner exemption: No
Furnace exemption: No
Used oil fuel burner: No
Used oil processor: No
User oil refiner: No
Used oil fuel marketer to burner: No
Used oil Specification marketer: No
Used oil transfer facility: No
Used oil transporter: No

Historical Generators:

Date form received by agency: 01/01/2017
Site name: GE GREENVILLE GAS TURBINES LLC
Classification: Large Quantity Generator

Date form received by agency: 01/01/2016
Site name: GE GREENVILLE GAS TURBINES LLC
Classification: Large Quantity Generator

Date form received by agency: 01/01/2014
Site name: GE GREENVILLE GAS TURBINES LLC
Classification: Large Quantity Generator

Date form received by agency: 01/08/2013

Map ID
Direction
Distance
Elevation

MAP FINDINGS

Site

Database(s)

EDR ID Number
EPA ID Number

GE GREENVILLE GAS TURBINES LLC (Continued)

1007114753

Site name: GE GREENVILLE GAS TURBINES LLC
Classification: Large Quantity Generator

Date form received by agency: 01/01/2012

Site name: GE GREENVILLE GAS TURBINES LLC
Classification: Large Quantity Generator

Date form received by agency: 12/31/2010

Site name: GE GREENVILLE GAS TURBINES LLC
Classification: Large Quantity Generator

Date form received by agency: 12/07/2009

Site name: GE GREENVILLE GAS TURBINES LLC
Classification: Large Quantity Generator

Date form received by agency: 01/29/2009

Site name: GE GREENVILLE GAS TURBINES LLC
Classification: Large Quantity Generator

Date form received by agency: 01/02/2008

Site name: GE (GREENVILLE) GAS TURBINES LLC
Classification: Small Quantity Generator

Date form received by agency: 01/01/2008

Site name: GE GREENVILLE GAS TURBINES LLC
Classification: Small Quantity Generator

Date form received by agency: 04/13/2007

Site name: GE (GREENVILLE) GAS TURBINES LLC
Classification: Large Quantity Generator

Date form received by agency: 03/15/2006

Site name: GE (GREENVILLE) GAS TURBINES LLC
Classification: Large Quantity Generator

Date form received by agency: 01/01/2006

Site name: GE GREENVILLE GAS TURBINES LLC
Classification: Large Quantity Generator

Date form received by agency: 09/26/2005

Site name: GE (GREENVILLE) GAS TURBINES LLC
Classification: Large Quantity Generator

Date form received by agency: 11/03/2004

Site name: GE (GREENVILLE) GAS TURBINES LLC
Classification: Large Quantity Generator

Date form received by agency: 10/13/2004

Site name: GE (GREENVILLE) GAS TURBINES LLC
Classification: Large Quantity Generator

Date form received by agency: 01/01/2004

Site name: GE (GREENVILLE) GAS TURBINES LLC
Classification: Large Quantity Generator

Date form received by agency: 03/22/2002

Site name: GE (GREENVILLE) GAS TURBINES LLC

Map ID
Direction
Distance
Elevation

MAP FINDINGS

Site

Database(s)

EDR ID Number
EPA ID Number

GE GREENVILLE GAS TURBINES LLC (Continued)

1007114753

Classification: Large Quantity Generator

Date form received by agency: 03/01/2002

Site name: GE (GREENVILLE) GAS TURBINES LLC

Classification: Large Quantity Generator

Date form received by agency: 01/03/2000

Site name: GE (GREENVILLE) GAS TURBINES LLC

Classification: Large Quantity Generator

Date form received by agency: 06/28/1999

Site name: GE (GREENVILLE) GAS TURBINES LLC

Classification: Large Quantity Generator

Date form received by agency: 03/01/1998

Site name: GE GAS TURBINE MFG OPERATION (GREENVILLE)

Classification: Large Quantity Generator

Date form received by agency: 03/01/1996

Site name: GE GAS TURBINE MFG OPERATION (GREENVILLE)

Classification: Large Quantity Generator

Date form received by agency: 12/19/1994

Site name: GE (GREENVILLE) GAS TURBINES LLC

Classification: Large Quantity Generator

Date form received by agency: 03/01/1994

Site name: GE GAS TURBINE MFG OPERATION (GREENVILLE)

Classification: Large Quantity Generator

Date form received by agency: 02/29/1992

Site name: GENERAL ELECTRIC COMPANY

Classification: Large Quantity Generator

Hazardous Waste Summary:

. Waste code: D000

. Waste name: Not Defined

. Waste code: D001

. Waste name: IGNITABLE WASTE

. Waste code: D002

. Waste name: CORROSIVE WASTE

. Waste code: D003

. Waste name: REACTIVE WASTE

. Waste code: D004

. Waste name: ARSENIC

. Waste code: D005

. Waste name: BARIUM

. Waste code: D006

. Waste name: CADMIUM

Map ID
Direction
Distance
Elevation

MAP FINDINGS

Site

Database(s)

EDR ID Number
EPA ID Number

GE GREENVILLE GAS TURBINES LLC (Continued)

1007114753

- . Waste code: D007
- . Waste name: CHROMIUM

- . Waste code: D008
- . Waste name: LEAD

- . Waste code: D009
- . Waste name: MERCURY

- . Waste code: D010
- . Waste name: SELENIUM

- . Waste code: D011
- . Waste name: SILVER

- . Waste code: D012
- . Waste name: ENDRIN
(1,2,3,4,10,10-HEXACHLORO-1,7-EPOXY-1,4,4A,5,6,7,8,8A-OCTAHYDRO-1,4-EN
DO, ENDO-5,8-DIMETH-ANO-NAPHTHALENE)

- . Waste code: D013
- . Waste name: LINDANE (1,2,3,4,5,6-HEXA-CHLOROCYCLOHEXANE, GAMMA ISOMER)

- . Waste code: D014
- . Waste name: METHOXYCHLOR (1,1,1-TRICHLORO-2,2-BIS [P-METHOXYPHENYL] ETHANE)

- . Waste code: D015
- . Waste name: TOXAPHENE (C10 H10 CL8, TECHNICAL CHLORINATED CAMPHERE, 67-69 PERCENT
CHLORINE)

- . Waste code: D016
- . Waste name: 2,4-D (2,4-DICHLOROPHENOXYACETIC ACID)

- . Waste code: D017
- . Waste name: 2,4,5-TP SILVEX (2,4,5-TRICHLOROPHENOXYPROPIONIC ACID)

- . Waste code: D018
- . Waste name: BENZENE

- . Waste code: D035
- . Waste name: METHYL ETHYL KETONE

- . Waste code: D039
- . Waste name: TETRACHLOROETHYLENE

- . Waste code: F001
- . Waste name: THE FOLLOWING SPENT HALOGENATED SOLVENTS USED IN DEGREASING:
TETRACHLOROETHYLENE, TRICHLORETHYLENE, METHYLENE CHLORIDE,
1,1,1-TRICHLOROETHANE, CARBON TETRACHLORIDE AND CHLORINATED
FLUOROCARBONS; ALL SPENT SOLVENT MIXTURES/BLENDS USED IN DEGREASING
CONTAINING, BEFORE USE, A TOTAL OF TEN PERCENT OR MORE (BY VOLUME) OF
ONE OR MORE OF THE ABOVE HALOGENATED SOLVENTS OR THOSE SOLVENTS LISTED
IN F002, F004, AND F005; AND STILL BOTTOMS FROM THE RECOVERY OF THESE
SPENT SOLVENTS AND SPENT SOLVENT MIXTURES.

- . Waste code: F002
- . Waste name: THE FOLLOWING SPENT HALOGENATED SOLVENTS: TETRACHLOROETHYLENE,

Map ID
Direction
Distance
Elevation

MAP FINDINGS

Site

Database(s)

EDR ID Number
EPA ID Number

GE GREENVILLE GAS TURBINES LLC (Continued)

1007114753

METHYLENE CHLORIDE, TRICHLOROETHYLENE, 1,1,1-TRICHLOROETHANE, CHLOROBENZENE, 1,1,2-TRICHLORO-1,2,2-TRIFLUOROETHANE, ORTHO-DICHLOROBENZENE, TRICHLOROFLUOROMETHANE, AND 1,1,2, TRICHLOROETHANE; ALL SPENT SOLVENT MIXTURES/BLENDS CONTAINING, BEFORE USE, A TOTAL OF TEN PERCENT OR MORE (BY VOLUME) OF ONE OR MORE OF THE ABOVE HALOGENATED SOLVENTS OR THOSE SOLVENTS LISTED IN F001, F004, AND F005; AND STILL BOTTOMS FROM THE RECOVERY OF THESE SPENT SOLVENTS AND SPENT SOLVENT MIXTURES.

. Waste code: F003
. Waste name: THE FOLLOWING SPENT NONHALOGENATED SOLVENTS: XYLENE, ACETONE, ETHYL ACETATE, ETHYL BENZENE, ETHYL ETHER, METHYL ISOBUTYL KETONE, N-BUTYL ALCOHOL, CYCLOHEXANONE, AND METHANOL; ALL SPENT SOLVENT MIXTURES/BLENDS CONTAINING, BEFORE USE, ONLY THE ABOVE SPENT NONHALOGENATED SOLVENTS; AND ALL SPENT SOLVENT MIXTURES/BLENDS CONTAINING, BEFORE USE, ONE OR MORE OF THE ABOVE NONHALOGENATED SOLVENTS, AND A TOTAL OF TEN PERCENT OR MORE (BY VOLUME) OF ONE OR MORE OF THOSE SOLVENTS LISTED IN F001, F002, F004, AND F005; AND STILL BOTTOMS FROM THE RECOVERY OF THESE SPENT SOLVENTS AND SPENT SOLVENT MIXTURES.

. Waste code: F005
. Waste name: THE FOLLOWING SPENT NONHALOGENATED SOLVENTS: TOLUENE, METHYL ETHYL KETONE, CARBON DISULFIDE, ISOBUTANOL, PYRIDINE, BENZENE, 2-ETHOXYETHANOL, AND 2-NITROPROPANE; ALL SPENT SOLVENT MIXTURES/BLENDS CONTAINING, BEFORE USE, A TOTAL OF TEN PERCENT OR MORE (BY VOLUME) OF ONE OR MORE OF THE ABOVE NONHALOGENATED SOLVENTS OR THOSE SOLVENTS LISTED IN F001, F002, OR F004; AND STILL BOTTOMS FROM THE RECOVERY OF THESE SPENT SOLVENTS AND SPENT SOLVENT MIXTURES.

. Waste code: F017
. Waste name: Not Defined

. Waste code: P015
. Waste name: BERYLLIUM

. Waste code: P042
. Waste name: 1,2-BENZENEDIOL, 4-[1-HYDROXY-2-(METHYLAMINO)ETHYL]-, (R)- (OR) EPINEPHRINE

. Waste code: P081
. Waste name: 1,2,3-PROPANETRIOL, TRINITRATE (R) (OR) NITROGLYCERINE (R)

. Waste code: U031
. Waste name: 1-BUTANOL (I) (OR) N-BUTYL ALCOHOL (I)

. Waste code: U151
. Waste name: MERCURY

. Waste code: U228
. Waste name: ETHENE, TRICHLORO- (OR) TRICHLOROETHYLENE

. Waste code: U239
. Waste name: BENZENE, DIMETHYL- (I,T) (OR) XYLENE (I)

Biennial Reports:

Map ID
Direction
Distance
Elevation

MAP FINDINGS

Site

Database(s)

EDR ID Number
EPA ID Number

GE GREENVILLE GAS TURBINES LLC (Continued)

1007114753

Last Biennial Reporting Year: 2017

Annual Waste Handled:

Waste code:	D001
Waste name:	IGNITABLE HAZARDOUS WASTES ARE THOSE WASTES WHICH HAVE A FLASHPOINT OF LESS THAN 140 DEGREES FAHRENHEIT AS DETERMINED BY A PENSKY-MARTENS CLOSED CUP FLASH POINT TESTER. ANOTHER METHOD OF DETERMINING THE FLASH POINT OF A WASTE IS TO REVIEW THE MATERIAL SAFETY DATA SHEET, WHICH CAN BE OBTAINED FROM THE MANUFACTURER OR DISTRIBUTOR OF THE MATERIAL. LACQUER THINNER IS AN EXAMPLE OF A COMMONLY USED SOLVENT WHICH WOULD BE CONSIDERED AS IGNITABLE HAZARDOUS WASTE.
Amount (Lbs):	16377
Waste code:	D002
Waste name:	A WASTE WHICH HAS A PH OF LESS THAN 2 OR GREATER THAN 12.5 IS CONSIDERED TO BE A CORROSIVE HAZARDOUS WASTE. SODIUM HYDROXIDE, A CAUSTIC SOLUTION WITH A HIGH PH, IS OFTEN USED BY INDUSTRIES TO CLEAN OR DEGREASE PARTS. HYDROCHLORIC ACID, A SOLUTION WITH A LOW PH, IS USED BY MANY INDUSTRIES TO CLEAN METAL PARTS PRIOR TO PAINTING. WHEN THESE CAUSTIC OR ACID SOLUTIONS BECOME CONTAMINATED AND MUST BE DISPOSED, THE WASTE WOULD BE A CORROSIVE HAZARDOUS WASTE.
Amount (Lbs):	705
Waste code:	D003
Waste name:	A MATERIAL IS CONSIDERED TO BE A REACTIVE HAZARDOUS WASTE IF IT IS NORMALLY UNSTABLE, REACTS VIOLENTLY WITH WATER, GENERATES TOXIC GASES WHEN EXPOSED TO WATER OR CORROSIVE MATERIALS, OR IF IT IS CAPABLE OF DETONATION OR EXPLOSION WHEN EXPOSED TO HEAT OR A FLAME. ONE EXAMPLE OF SUCH WASTE WOULD BY WASTE GUNPOWDER.
Amount (Lbs):	58
Waste code:	D004
Waste name:	ARSENIC
Amount (Lbs):	889
Waste code:	D006
Waste name:	CADMIUM
Amount (Lbs):	684
Waste code:	D007
Waste name:	CHROMIUM
Amount (Lbs):	8684
Waste code:	D009
Waste name:	MERCURY
Amount (Lbs):	72
Waste code:	D010
Waste name:	SELENIUM
Amount (Lbs):	889
Waste code:	D018
Waste name:	BENZENE
Amount (Lbs):	7
Waste code:	D035
Waste name:	METHYL ETHYL KETONE

Map ID
Direction
Distance
Elevation

MAP FINDINGS

Site

Database(s)

EDR ID Number
EPA ID Number

GE GREENVILLE GAS TURBINES LLC (Continued)

1007114753

Amount (Lbs): 58

Waste code: D039
Waste name: TETRACHLOROETHYLENE
Amount (Lbs): 889

Waste code: F001
Waste name: THE FOLLOWING SPENT HALOGENATED SOLVENTS USED IN DEGREASING: TETRACHLOROETHYLENE, TRICHLOROETHYLENE, METHYLENE CHLORIDE, 1,1,1-TRICHLOROETHANE, CARBON TETRACHLORIDE, AND CHLORINATED FLUOROCARBONS; ALL SPENT SOLVENT MIXTURES/BLENDS USED IN DEGREASING CONTAINING, BEFORE USE, A TOTAL OF TEN PERCENT OR MORE (BY VOLUME) OF ONE OR MORE OF THE ABOVE HALOGENATED SOLVENTS OR THOSE SOLVENTS LISTED IN F002, F004, AND F005, AND STILL BOTTOMS FROM THE RECOVERY OF THESE SPENT SOLVENTS AND SPENT SOLVENT MIXTURES.
Amount (Lbs): 889

Waste code: F002
Waste name: THE FOLLOWING SPENT HALOGENATED SOLVENTS: TETRACHLOROETHYLENE, METHYLENE CHLORIDE, TRICHLOROETHYLENE, 1,1,1-TRICHLOROETHANE, CHLOROBENZENE, 1,1,2-TRICHLORO-1,2,2-TRIFLUOROETHANE, ORTHO-DICHLOROBENZENE, TRICHLOROFUOROMETHANE, AND 1,1,2-TRICHLOROETHANE; ALL SPENT SOLVENT MIXTURES/BLENDS CONTAINING, BEFORE USE, A TOTAL OF TEN PERCENT OR MORE (BY VOLUME) OF ONE OR MORE OF THE ABOVE HALOGENATED SOLVENTS OR THOSE LISTED IN F001, F004, OR F005, AND STILL BOTTOMS FROM THE RECOVERY OF THESE SPENT SOLVENTS AND SPENT SOLVENT MIXTURES.
Amount (Lbs): 889

Waste code: F003
Waste name: THE FOLLOWING SPENT NON-HALOGENATED SOLVENTS: XYLENE, ACETONE, ETHYL ACETATE, ETHYL BENZENE, ETHYL ETHER, METHYL ISOBUTYL KETONE, N-BUTYL ALCOHOL, CYCLOHEXANONE, AND METHANOL; ALL SPENT SOLVENT MIXTURES/BLENDS CONTAINING, BEFORE USE, ONLY THE ABOVE SPENT NON-HALOGENATED SOLVENTS; AND ALL SPENT SOLVENT MIXTURES/BLENDS CONTAINING, BEFORE USE, ONE OR MORE OF THE ABOVE NON-HALOGENATED SOLVENTS, AND, A TOTAL OF TEN PERCENT OR MORE (BY VOLUME) OF ONE OR MORE OF THOSE SOLVENTS LISTED IN F001, F002, F004, AND F005, AND STILL BOTTOMS FROM THE RECOVERY OF THESE SPENT SOLVENTS AND SPENT SOLVENT MIXTURES.
Amount (Lbs): 5693

Waste code: F005
Waste name: THE FOLLOWING SPENT NON-HALOGENATED SOLVENTS: TOLUENE, METHYL ETHYL KETONE, CARBON DISULFIDE, ISOBUTANOL, PYRIDINE, BENZENE, 2-ETHOXYETHANOL, AND 2-NITROPROPANE; ALL SPENT SOLVENT MIXTURES/BLENDS CONTAINING, BEFORE USE, A TOTAL OF TEN PERCENT OR MORE (BY VOLUME) OF ONE OR MORE OF THE ABOVE NON-HALOGENATED SOLVENTS OR THOSE SOLVENTS LISTED IN F001, F002, OR F004; AND STILL BOTTOMS FROM THE RECOVERY OF THESE SPENT SOLVENTS AND SPENT SOLVENT MIXTURES.
Amount (Lbs): 5693

Waste code: P081
Waste name: NITROGLYCERINE (R)
Amount (Lbs): 4

Waste code: U239

Map ID
Direction
Distance
Elevation

MAP FINDINGS

Site

Database(s)

EDR ID Number
EPA ID Number

GE GREENVILLE GAS TURBINES LLC (Continued)

1007114753

Waste name: BENZENE, DIMETHYL- (I,T)
Amount (Lbs): 5693

Corrective Action Summary:

Event date: 12/22/1993
Event: RFA COMPLETED

Event date: 03/31/1994
Event: CA PRIORITIZATION-MEDIUM CA PRIORITY

Event date: 03/31/1994
Event: STABILIZATION MEASURES EVALUATION-FURTHER INVESTIGATION NECESSARY

Event date: 06/03/1996
Event: ADMINISTRATIVE APPEAL

Event date: 06/03/1996
Event: INSTITUTIONAL CONTROLS ESTABLISHED-ENFORCEMENT AND PERMIT TOOLS

Event date: 06/03/1996
Event: ENGINEERING CONTROLS ESTABLISHED-GROUNDWATER CONTROL

Event date: 06/03/1996
Event: DETERMINATION OF NEED FOR AN INVESTIGATION-INVESTIGATION IS NECESSARY

Event date: 08/26/1996
Event: CONFIRMATORY SAMPLING WORKPLAN RECEIVED

Event date: 11/25/1997
Event: CONFIRM. SAMPLING WORKPLAN - NOTI ISSUED

Event date: 11/25/1997
Event: DETERMINATION OF NEED FOR AN INVESTIGATION-INVESTIGATION IS NECESSARY

Event date: 12/11/1997
Event: DETERMINATION OF NEED FOR AN INVESTIGATION-INVESTIGATION IS NECESSARY

Event date: 12/11/1997
Event: ADMINISTRATIVE APPEAL

Event date: 12/11/1997
Event: RFA COMPLETED

Event date: 04/20/1998
Event: RFA COMPLETED

Event date: 04/20/1998
Event: CONFIRMATORY SAMPLING WORKPLAN APPROVED

Event date: 09/02/1998
Event: CONFIRMATORY SAMPLING REPORT RECEIVED

Event date: 03/24/1999
Event: INTERIM MEASURES REPORT RECEIVED

Event date: 05/17/1999

Map ID
Direction
Distance
Elevation

MAP FINDINGS

Site

Database(s)

EDR ID Number
EPA ID Number

GE GREENVILLE GAS TURBINES LLC (Continued)

1007114753

Event:	CONFIRMATORY SAMPLING COMPLETED/APPROVED
Event date:	05/17/1999
Event:	DETERMINATION OF NEED FOR AN INVESTIGATION
Event date:	09/02/1999
Event:	INTERIM MEASURES REPORT RECEIVED
Event date:	09/02/1999
Event:	INTERIM MEASURES REPORT RECEIVED
Event date:	09/02/1999
Event:	INTERIM MEASURES REPORT RECEIVED
Event date:	09/02/1999
Event:	INTERIM MEASURES REPORT RECEIVED
Event date:	07/18/2000
Event:	INVESTIGATION WORKPLAN NOTICE OF DEFICIENCY ISSUED
Event date:	03/20/2001
Event:	INVESTIGATION WORKPLAN RECEIVED
Event date:	09/17/2001
Event:	INVESTIGATION WORKPLAN APPROVED
Event date:	12/17/2001
Event:	INVESTIGATION IMPLEMENTATION BEGUN
Event date:	08/28/2002
Event:	INVESTIGATION PROGRESS REPORTS RECEIVED
Event date:	08/27/2003
Event:	DRAFT RFI REPORT RECEIVED
Event date:	02/05/2004
Event:	DRAFT RFI REPORT REVIEWED - NOTI ISSUED
Event date:	03/01/2005
Event:	INTERIM MEASURES PLAN APPROVED
Event date:	06/07/2005
Event:	CONFIRMATORY SAMPLING REPORT RECEIVED
Event date:	11/08/2005
Event:	CONFIRMATORY SAMPLING COMPLETED/APPROVED
Event date:	02/28/2006
Event:	INVESTIGATION WORKPLAN APPROVED
Event date:	11/06/2006
Event:	INVESTIGATION REPORT RECEIVED
Event date:	05/25/2007
Event:	INVESTIGATION COMPLETE
Event date:	01/18/2008

Map ID
Direction
Distance
Elevation

MAP FINDINGS

Site

Database(s)

EDR ID Number
EPA ID Number

GE GREENVILLE GAS TURBINES LLC (Continued)

1007114753

Event:	CMS WORKPLAN RECEIVED
Event date:	06/16/2009
Event:	NOTICE OF CONTAMINATION
Event date:	06/16/2009
Event:	PETITION FOR NO FUR. ACTION RECEIPT DATE
Event date:	08/03/2009
Event:	DETERMINATION OF NEED FOR AN INVESTIGATION-INVESTIGATION IS NOT NECESSARY
Event date:	08/03/2009
Event:	INTERIM DECISION FOR NO FURTHER ACTION
Event date:	09/24/2009
Event:	INVESTIGATION COMPLETE
Event date:	09/30/2009
Event:	CMS WORKPLAN APPROVED
Event date:	01/15/2010
Event:	PETITION FOR NO FUR. ACTION RECEIPT DATE
Event date:	01/15/2010
Event:	NOTICE OF CONTAMINATION
Event date:	02/02/2010
Event:	CMS DRAFT REPORT RECEIVED
Event date:	03/19/2010
Event:	NOTICE OF CONTAMINATION
Event date:	03/19/2010
Event:	PETITION FOR NO FUR. ACTION RECEIPT DATE
Event date:	03/25/2010
Event:	PETITION FOR NO FUR. ACTION RECEIPT DATE
Event date:	03/25/2010
Event:	NOTICE OF CONTAMINATION
Event date:	04/16/2010
Event:	DETERMINATION OF NEED FOR AN INVESTIGATION-INVESTIGATION IS NOT NECESSARY
Event date:	04/16/2010
Event:	DETERMINATION OF NEED FOR AN INVESTIGATION-INVESTIGATION IS NOT NECESSARY
Event date:	04/16/2010
Event:	INTERIM DECISION FOR NO FURTHER ACTION
Event date:	04/16/2010
Event:	INTERIM DECISION FOR NO FURTHER ACTION
Event date:	05/12/2010

Map ID
Direction
Distance
Elevation

MAP FINDINGS

Site

Database(s)

EDR ID Number
EPA ID Number

GE GREENVILLE GAS TURBINES LLC (Continued)

1007114753

Event:	CMS DRAFT REPORT REVIEWED - NOTI ISSUED
Event date:	05/13/2010
Event:	PETITION FOR NO FUR. ACTION RECEIPT DATE
Event date:	05/13/2010
Event:	NOTICE OF CONTAMINATION
Event date:	06/24/2010
Event:	INSTITUTIONAL CONTROLS ESTABLISHED-ENFORCEMENT AND PERMIT TOOLS
Event date:	07/23/2010
Event:	CMS REPORT RECEIVED
Event date:	08/31/2010
Event:	CMS COMPLETE
Event date:	02/02/2011
Event:	NOTICE OF CONTAMINATION
Event date:	02/02/2011
Event:	PETITION FOR NO FUR. ACTION RECEIPT DATE
Event date:	02/23/2011
Event:	NOTICE OF CONTAMINATION
Event date:	03/22/2011
Event:	PETITION FOR NO FUR. ACTION RECEIPT DATE
Event date:	03/22/2011
Event:	NOTICE OF CONTAMINATION
Event date:	03/22/2011
Event:	NOTICE OF CONTAMINATION
Event date:	06/13/2011
Event:	PETITION FOR NO FUR. ACTION RECEIPT DATE
Event date:	06/16/2011
Event:	NOTICE OF CONTAMINATION
Event date:	06/17/2011
Event:	PETITION FOR NO FUR. ACTION RECEIPT DATE
Event date:	06/17/2011
Event:	NOTICE OF CONTAMINATION
Event date:	06/22/2011
Event:	PETITION FOR NO FUR. ACTION RECEIPT DATE
Event date:	07/11/2011
Event:	INTERIM DECISION FOR NO FURTHER ACTION
Event date:	07/11/2011
Event:	INTERIM DECISION FOR NO FURTHER ACTION
Event date:	07/11/2011

Map ID
Direction
Distance
Elevation

MAP FINDINGS

Site

Database(s)

EDR ID Number
EPA ID Number

GE GREENVILLE GAS TURBINES LLC (Continued)

1007114753

Event:	INTERIM DECISION FOR NO FURTHER ACTION
Event date:	07/11/2011
Event:	INTERIM DECISION FOR NO FURTHER ACTION
Event date:	07/11/2011
Event:	INTERIM DECISION FOR NO FURTHER ACTION
Event date:	09/09/2011
Event:	CMS COMPLETE
Event date:	09/09/2011
Event:	REMEDY DECISION
Event date:	09/14/2012
Event:	HUMAN EXPOSURES CONTROLLED DETERMINATION-YES, APPLICABLE AS OF THIS DATE
Event date:	09/14/2012
Event:	RELEASE TO GW CONTROLLED DETERMINATION-YES, APPLICABLE AS OF THIS DATE
Event date:	11/19/2012
Event:	NOTICE OF CONTAMINATION
Event date:	11/19/2012
Event:	CONFIRMATORY SAMPLING REPORT RECEIVED
Event date:	11/19/2012
Event:	PETITION FOR NO FUR. ACTION RECEIPT DATE
Event date:	03/04/2013
Event:	NOTICE OF CONTAMINATION
Event date:	03/04/2013
Event:	CONFIRMATORY SAMPLING REPORT RECEIVED
Event date:	03/04/2013
Event:	PETITION FOR NO FUR. ACTION RECEIPT DATE
Event date:	03/04/2013
Event:	NOTICE OF CONTAMINATION
Event date:	03/04/2013
Event:	PETITION FOR NO FUR. ACTION RECEIPT DATE
Event date:	03/04/2013
Event:	CONFIRMATORY SAMPLING REPORT RECEIVED
Event date:	05/17/2013
Event:	CONFIRMATORY SAMPLING COMPLETED/APPROVED
Event date:	05/17/2013
Event:	INTERIM DECISION FOR NO FURTHER ACTION
Event date:	06/25/2013
Event:	CONFIRMATORY SAMPLING REPORT RECEIVED

Map ID
Direction
Distance
Elevation

MAP FINDINGS

Site

Database(s)

EDR ID Number
EPA ID Number

GE GREENVILLE GAS TURBINES LLC (Continued)

1007114753

Event date:	06/25/2013
Event:	PETITION FOR NO FUR. ACTION RECEIPT DATE
Event date:	06/25/2013
Event:	NOTICE OF CONTAMINATION
Event date:	07/15/2013
Event:	PETITION FOR NO FUR. ACTION RECEIPT DATE
Event date:	07/15/2013
Event:	CONFIRMATORY SAMPLING REPORT RECEIVED
Event date:	07/15/2013
Event:	CONFIRMATORY SAMPLING REPORT RECEIVED
Event date:	07/15/2013
Event:	NOTICE OF CONTAMINATION
Event date:	07/15/2013
Event:	NOTICE OF CONTAMINATION
Event date:	07/15/2013
Event:	PETITION FOR NO FUR. ACTION RECEIPT DATE
Event date:	08/06/2013
Event:	CONFIRMATORY SAMPLING COMPLETED/APPROVED
Event date:	08/06/2013
Event:	CONFIRMATORY SAMPLING COMPLETED/APPROVED
Event date:	08/06/2013
Event:	INTERIM DECISION FOR NO FURTHER ACTION
Event date:	08/06/2013
Event:	INTERIM DECISION FOR NO FURTHER ACTION
Event date:	08/09/2013
Event:	INTERIM DECISION FOR NO FURTHER ACTION
Event date:	08/09/2013
Event:	PETITION FOR NO FUR. ACTION RECEIPT DATE
Event date:	08/09/2013
Event:	INTERIM DECISION FOR NO FURTHER ACTION
Event date:	08/09/2013
Event:	PETITION FOR NO FUR. ACTION RECEIPT DATE
Event date:	08/09/2013
Event:	NOTICE OF CONTAMINATION
Event date:	08/09/2013
Event:	INTERIM DECISION FOR NO FURTHER ACTION
Event date:	08/09/2013
Event:	CONFIRMATORY SAMPLING REPORT RECEIVED

Map ID
Direction
Distance
Elevation

MAP FINDINGS

Site

Database(s)

EDR ID Number
EPA ID Number

GE GREENVILLE GAS TURBINES LLC (Continued)

1007114753

Event date:	08/09/2013
Event:	CONFIRMATORY SAMPLING COMPLETED/APPROVED
Event date:	08/09/2013
Event:	CONFIRMATORY SAMPLING COMPLETED/APPROVED
Event date:	08/09/2013
Event:	CONFIRMATORY SAMPLING COMPLETED/APPROVED
Event date:	09/26/2013
Event:	PETITION FOR NO FUR. ACTION RECEIPT DATE
Event date:	09/26/2013
Event:	NOTICE OF CONTAMINATION
Event date:	09/26/2013
Event:	CONFIRMATORY SAMPLING REPORT RECEIVED
Event date:	12/09/2013
Event:	CONFIRMATORY SAMPLING REPORT RECEIVED
Event date:	12/09/2013
Event:	NOTICE OF CONTAMINATION
Event date:	12/09/2013
Event:	PETITION FOR NO FUR. ACTION RECEIPT DATE
Event date:	01/24/2014
Event:	CONFIRMATORY SAMPLING COMPLETED/APPROVED
Event date:	01/24/2014
Event:	INTERIM DECISION FOR NO FURTHER ACTION
Event date:	01/30/2014
Event:	INTERIM DECISION FOR NO FURTHER ACTION
Event date:	01/30/2014
Event:	CONFIRMATORY SAMPLING COMPLETED/APPROVED
Event date:	01/31/2014
Event:	CONFIRMATORY SAMPLING COMPLETED/APPROVED
Event date:	01/31/2014
Event:	INTERIM DECISION FOR NO FURTHER ACTION
Event date:	08/20/2014
Event:	REMEDY COMPLETION REPORT RECEIVED
Event date:	10/31/2014
Event:	REMEDY COMPLETION REPORT REVIEWED - NOTI ISSUED OR APPROVED
Event date:	10/31/2014
Event:	REMEDY CONSTRUCTION-REMEDY CONSTRUCTED
Event date:	12/04/2014
Event:	CMI DRAFT REPORT RECEIVED

Map ID
Direction
Distance
Elevation

MAP FINDINGS

Site

Database(s)

EDR ID Number
EPA ID Number

GE GREENVILLE GAS TURBINES LLC (Continued)

1007114753

Event date:	07/31/2015
Event:	CA565
Event date:	08/28/2015
Event:	CMI PROGRESS REPORT RECEIVED
Event date:	08/29/2017
Event:	CMI PROGRESS REPORT RECEIVED
Event date:	01/19/2018
Event:	CMI PROGRESS REPORT REVIEWED - NOTI ISSUED OR APPROVED
Event date:	03/01/2018
Event:	CMI PROGRESS REPORT RECEIVED
Event date:	03/30/2018
Event:	CMI PROGRESS REPORT REVIEWED - NOTI ISSUED OR APPROVED
Event date:	05/23/2018
Event:	READY FOR ANTICIPATED USE DETERMINATION - READY FOR ANTICIPATED USE
Event date:	08/31/2018
Event:	CMI PROGRESS REPORT RECEIVED
Event date:	10/15/2018
Event:	CMI PROGRESS REPORT REVIEWED - NOTI ISSUED OR APPROVED
Event date:	03/06/2019
Event:	INSTITUTIONAL CONTROLS ESTABLISHED-ENFORCEMENT AND PERMIT TOOLS

Facility Has Received Notices of Violations:

Regulation violated:	Not reported
Area of violation:	Generators - Records/Reporting
Date violation determined:	03/13/2018
Date achieved compliance:	04/17/2018
Violation lead agency:	State
Enforcement action:	Not reported
Enforcement action date:	04/27/2018
Enf. disposition status:	Returned
Enf. disp. status date:	04/27/2018
Enforcement lead agency:	State
Proposed penalty amount:	Not reported
Final penalty amount:	Not reported
Paid penalty amount:	Not reported

Regulation violated:	Not reported
Area of violation:	Generators - Pre-transport
Date violation determined:	03/13/2018
Date achieved compliance:	03/13/2018
Violation lead agency:	State
Enforcement action:	Not reported
Enforcement action date:	Not reported
Enf. disposition status:	Not reported
Enf. disp. status date:	Not reported
Enforcement lead agency:	Not reported
Proposed penalty amount:	Not reported
Final penalty amount:	Not reported

Map ID
Direction
Distance
Elevation

MAP FINDINGS

Site

Database(s)

EDR ID Number
EPA ID Number

GE GREENVILLE GAS TURBINES LLC (Continued)

1007114753

Paid penalty amount: Not reported

Regulation violated: SR - 262.11
Area of violation: Generators - General
Date violation determined: 01/29/2002
Date achieved compliance: 02/14/2002
Violation lead agency: State
Enforcement action: Not reported
Enforcement action date: 02/05/2002
Enf. disposition status: Not reported
Enf. disp. status date: Not reported
Enforcement lead agency: State
Proposed penalty amount: Not reported
Final penalty amount: Not reported
Paid penalty amount: Not reported

Regulation violated: SR - 265.173(a)
Area of violation: Generators - Records/Reporting
Date violation determined: 01/21/1998
Date achieved compliance: 01/21/1998
Violation lead agency: State
Enforcement action: Not reported
Enforcement action date: 01/21/1998
Enf. disposition status: Not reported
Enf. disp. status date: Not reported
Enforcement lead agency: State
Proposed penalty amount: Not reported
Final penalty amount: Not reported
Paid penalty amount: Not reported

Regulation violated: SR - 265.173
Area of violation: Generators - General
Date violation determined: 10/08/1996
Date achieved compliance: 12/11/1996
Violation lead agency: State
Enforcement action: Not reported
Enforcement action date: 10/11/1996
Enf. disposition status: Not reported
Enf. disp. status date: Not reported
Enforcement lead agency: State
Proposed penalty amount: Not reported
Final penalty amount: Not reported
Paid penalty amount: Not reported

Regulation violated: SR - 265.173 a
Area of violation: Generators - General
Date violation determined: 12/22/1994
Date achieved compliance: 02/02/1995
Violation lead agency: State
Enforcement action: Not reported
Enforcement action date: 12/22/1994
Enf. disposition status: Not reported
Enf. disp. status date: Not reported
Enforcement lead agency: State
Proposed penalty amount: Not reported
Final penalty amount: Not reported
Paid penalty amount: Not reported

Map ID
Direction
Distance
Elevation

MAP FINDINGS

Site

Database(s)

EDR ID Number
EPA ID Number

GE GREENVILLE GAS TURBINES LLC (Continued)

1007114753

Regulation violated: SR - 262.34 a 2
Area of violation: Generators - General
Date violation determined: 12/22/1994
Date achieved compliance: 02/02/1995
Violation lead agency: State
Enforcement action: Not reported
Enforcement action date: 12/22/1994
Enf. disposition status: Not reported
Enf. disp. status date: Not reported
Enforcement lead agency: State
Proposed penalty amount: Not reported
Final penalty amount: Not reported
Paid penalty amount: Not reported

Regulation violated: SR - 265.173 d
Area of violation: Generators - General
Date violation determined: 12/22/1994
Date achieved compliance: 02/02/1995
Violation lead agency: State
Enforcement action: Not reported
Enforcement action date: 12/22/1994
Enf. disposition status: Not reported
Enf. disp. status date: Not reported
Enforcement lead agency: State
Proposed penalty amount: Not reported
Final penalty amount: Not reported
Paid penalty amount: Not reported

Regulation violated: SR - 262.34 a 3
Area of violation: Generators - General
Date violation determined: 12/22/1994
Date achieved compliance: 02/02/1995
Violation lead agency: State
Enforcement action: Not reported
Enforcement action date: 12/22/1994
Enf. disposition status: Not reported
Enf. disp. status date: Not reported
Enforcement lead agency: State
Proposed penalty amount: Not reported
Final penalty amount: Not reported
Paid penalty amount: Not reported

Regulation violated: SR - 265.15
Area of violation: Generators - Pre-transport
Date violation determined: 11/05/1993
Date achieved compliance: 11/17/1993
Violation lead agency: State
Enforcement action: Not reported
Enforcement action date: 11/05/1993
Enf. disposition status: Not reported
Enf. disp. status date: Not reported
Enforcement lead agency: State
Proposed penalty amount: Not reported
Final penalty amount: Not reported
Paid penalty amount: Not reported

Regulation violated: Not reported

Map ID
Direction
Distance
Elevation

MAP FINDINGS

Site

Database(s)

EDR ID Number
EPA ID Number

GE GREENVILLE GAS TURBINES LLC (Continued)

1007114753

Area of violation: TSD IS-Ground-Water Monitoring
Date violation determined: 03/31/1992
Date achieved compliance: 07/20/1992
Violation lead agency: State
Enforcement action: Not reported
Enforcement action date: Not reported
Enf. disposition status: Not reported
Enf. disp. status date: Not reported
Enforcement lead agency: Not reported
Proposed penalty amount: Not reported
Final penalty amount: Not reported
Paid penalty amount: Not reported

Regulation violated: Not reported
Area of violation: TSD - Closure/Post-Closure
Date violation determined: 01/24/1991
Date achieved compliance: 11/26/1991
Violation lead agency: EPA
Enforcement action: FINAL 3008(A) COMPLIANCE ORDER
Enforcement action date: 11/26/1991
Enf. disposition status: Not reported
Enf. disp. status date: Not reported
Enforcement lead agency: State
Proposed penalty amount: 1077525
Final penalty amount: 1077525
Paid penalty amount: 1077525

Regulation violated: Not reported
Area of violation: LDR - General
Date violation determined: 01/24/1991
Date achieved compliance: 11/26/1991
Violation lead agency: EPA
Enforcement action: FINAL 3008(A) COMPLIANCE ORDER
Enforcement action date: 11/26/1991
Enf. disposition status: Not reported
Enf. disp. status date: Not reported
Enforcement lead agency: State
Proposed penalty amount: 1077525
Final penalty amount: 1077525
Paid penalty amount: 1077525

Regulation violated: Not reported
Area of violation: TSD - General
Date violation determined: 01/24/1991
Date achieved compliance: 11/26/1991
Violation lead agency: EPA
Enforcement action: FINAL 3008(A) COMPLIANCE ORDER
Enforcement action date: 11/26/1991
Enf. disposition status: Not reported
Enf. disp. status date: Not reported
Enforcement lead agency: State
Proposed penalty amount: 1077525
Final penalty amount: 1077525
Paid penalty amount: 1077525

Regulation violated: Not reported
Area of violation: LDR - General

Map ID
Direction
Distance
Elevation

MAP FINDINGS

Site

Database(s)

EDR ID Number
EPA ID Number

GE GREENVILLE GAS TURBINES LLC (Continued)

1007114753

Date violation determined: 11/07/1990
Date achieved compliance: 11/26/1991
Violation lead agency: State
Enforcement action: Not reported
Enforcement action date: 02/05/1991
Enf. disposition status: Not reported
Enf. disp. status date: Not reported
Enforcement lead agency: State
Proposed penalty amount: Not reported
Final penalty amount: Not reported
Paid penalty amount: Not reported

Regulation violated: Not reported
Area of violation: LDR - General
Date violation determined: 11/07/1990
Date achieved compliance: 11/26/1991
Violation lead agency: State
Enforcement action: WRITTEN INFORMAL
Enforcement action date: 01/07/1991
Enf. disposition status: Not reported
Enf. disp. status date: Not reported
Enforcement lead agency: State
Proposed penalty amount: Not reported
Final penalty amount: Not reported
Paid penalty amount: Not reported

Regulation violated: Not reported
Area of violation: TSD - General
Date violation determined: 11/07/1990
Date achieved compliance: 11/26/1991
Violation lead agency: State
Enforcement action: FINAL 3008(A) COMPLIANCE ORDER
Enforcement action date: 11/26/1991
Enf. disposition status: Not reported
Enf. disp. status date: Not reported
Enforcement lead agency: State
Proposed penalty amount: 1077525
Final penalty amount: 1077525
Paid penalty amount: 1077525

Regulation violated: Not reported
Area of violation: TSD - General
Date violation determined: 11/07/1990
Date achieved compliance: 11/26/1991
Violation lead agency: State
Enforcement action: WRITTEN INFORMAL
Enforcement action date: 01/07/1991
Enf. disposition status: Not reported
Enf. disp. status date: Not reported
Enforcement lead agency: State
Proposed penalty amount: Not reported
Final penalty amount: Not reported
Paid penalty amount: Not reported

Regulation violated: Not reported
Area of violation: TSD - General
Date violation determined: 11/07/1990

Map ID
Direction
Distance
Elevation

MAP FINDINGS

Site

Database(s)

EDR ID Number
EPA ID Number

GE GREENVILLE GAS TURBINES LLC (Continued)

1007114753

Date achieved compliance: 11/26/1991
Violation lead agency: State
Enforcement action: Not reported
Enforcement action date: 02/05/1991
Enf. disposition status: Not reported
Enf. disp. status date: Not reported
Enforcement lead agency: State
Proposed penalty amount: Not reported
Final penalty amount: Not reported
Paid penalty amount: Not reported

Regulation violated: Not reported
Area of violation: LDR - General
Date violation determined: 11/07/1990
Date achieved compliance: 11/26/1991
Violation lead agency: State
Enforcement action: FINAL 3008(A) COMPLIANCE ORDER
Enforcement action date: 11/26/1991
Enf. disposition status: Not reported
Enf. disp. status date: Not reported
Enforcement lead agency: State
Proposed penalty amount: 1077525
Final penalty amount: 1077525
Paid penalty amount: 1077525

Evaluation Action Summary:

Evaluation date: 03/13/2018
Evaluation: COMPLIANCE EVALUATION INSPECTION ON-SITE
Area of violation: Generators - Pre-transport
Date achieved compliance: 03/13/2018
Evaluation lead agency: State

Evaluation date: 03/13/2018
Evaluation: COMPLIANCE EVALUATION INSPECTION ON-SITE
Area of violation: Generators - Records/Reporting
Date achieved compliance: 04/17/2018
Evaluation lead agency: State

Evaluation date: 03/13/2018
Evaluation: OPERATION AND MAINTENANCE INSPECTION
Area of violation: Not reported
Date achieved compliance: Not reported
Evaluation lead agency: State

Evaluation date: 08/25/2017
Evaluation: FINANCIAL RECORD REVIEW
Area of violation: Not reported
Date achieved compliance: Not reported
Evaluation lead agency: State

Evaluation date: 03/15/2017
Evaluation: NON-FINANCIAL RECORD REVIEW
Area of violation: Not reported
Date achieved compliance: Not reported
Evaluation lead agency: State

Evaluation date: 03/03/2017

Map ID
Direction
Distance
Elevation

MAP FINDINGS

Site

Database(s)

EDR ID Number
EPA ID Number

GE GREENVILLE GAS TURBINES LLC (Continued)

1007114753

Evaluation:	NON-FINANCIAL RECORD REVIEW
Area of violation:	Not reported
Date achieved compliance:	Not reported
Evaluation lead agency:	State
Evaluation date:	11/10/2016
Evaluation:	NON-FINANCIAL RECORD REVIEW
Area of violation:	Not reported
Date achieved compliance:	Not reported
Evaluation lead agency:	State
Evaluation date:	05/03/2016
Evaluation:	FINANCIAL RECORD REVIEW
Area of violation:	Not reported
Date achieved compliance:	Not reported
Evaluation lead agency:	State
Evaluation date:	04/12/2016
Evaluation:	FINANCIAL RECORD REVIEW
Area of violation:	Not reported
Date achieved compliance:	Not reported
Evaluation lead agency:	State
Evaluation date:	04/14/2015
Evaluation:	FINANCIAL RECORD REVIEW
Area of violation:	Not reported
Date achieved compliance:	Not reported
Evaluation lead agency:	State
Evaluation date:	04/15/2014
Evaluation:	NON-FINANCIAL RECORD REVIEW
Area of violation:	Not reported
Date achieved compliance:	Not reported
Evaluation lead agency:	State
Evaluation date:	04/10/2014
Evaluation:	FINANCIAL RECORD REVIEW
Area of violation:	Not reported
Date achieved compliance:	Not reported
Evaluation lead agency:	State
Evaluation date:	03/20/2014
Evaluation:	COMPLIANCE EVALUATION INSPECTION ON-SITE
Area of violation:	Not reported
Date achieved compliance:	Not reported
Evaluation lead agency:	State
Evaluation date:	01/22/2014
Evaluation:	OPERATION AND MAINTENANCE INSPECTION
Area of violation:	Not reported
Date achieved compliance:	Not reported
Evaluation lead agency:	State
Evaluation date:	08/15/2013
Evaluation:	COMPLIANCE EVALUATION INSPECTION ON-SITE
Area of violation:	Not reported
Date achieved compliance:	Not reported

Map ID
Direction
Distance
Elevation

MAP FINDINGS

Site

Database(s)

EDR ID Number
EPA ID Number

GE GREENVILLE GAS TURBINES LLC (Continued)

1007114753

Evaluation lead agency: State

Evaluation date: 04/09/2013
Evaluation: FINANCIAL RECORD REVIEW
Area of violation: Not reported
Date achieved compliance: Not reported
Evaluation lead agency: State

Evaluation date: 09/13/2012
Evaluation: COMPLIANCE EVALUATION INSPECTION ON-SITE
Area of violation: Not reported
Date achieved compliance: Not reported
Evaluation lead agency: State

Evaluation date: 09/13/2012
Evaluation: OPERATION AND MAINTENANCE INSPECTION
Area of violation: Not reported
Date achieved compliance: Not reported
Evaluation lead agency: State

Evaluation date: 03/29/2012
Evaluation: FINANCIAL RECORD REVIEW
Area of violation: Not reported
Date achieved compliance: Not reported
Evaluation lead agency: State

Evaluation date: 05/12/2011
Evaluation: FINANCIAL RECORD REVIEW
Area of violation: Not reported
Date achieved compliance: Not reported
Evaluation lead agency: EPA

Evaluation date: 04/08/2011
Evaluation: FINANCIAL RECORD REVIEW
Area of violation: Not reported
Date achieved compliance: Not reported
Evaluation lead agency: State

Evaluation date: 01/27/2011
Evaluation: COMPLIANCE EVALUATION INSPECTION ON-SITE
Area of violation: Not reported
Date achieved compliance: Not reported
Evaluation lead agency: EPA-Initiated Oversight/Observation/Training Actions

Evaluation date: 01/27/2011
Evaluation: COMPLIANCE EVALUATION INSPECTION ON-SITE
Area of violation: Not reported
Date achieved compliance: Not reported
Evaluation lead agency: State

Evaluation date: 06/21/2010
Evaluation: FINANCIAL RECORD REVIEW
Area of violation: Not reported
Date achieved compliance: Not reported
Evaluation lead agency: State

Evaluation date: 04/14/2010

Map ID
Direction
Distance
Elevation

MAP FINDINGS

Site

Database(s)

EDR ID Number
EPA ID Number

GE GREENVILLE GAS TURBINES LLC (Continued)

1007114753

Evaluation: COMPLIANCE EVALUATION INSPECTION ON-SITE
Area of violation: Not reported
Date achieved compliance: Not reported
Evaluation lead agency: State

Evaluation date: 08/25/2009
Evaluation: GROUNDWATER MONITORING EVALUATION
Area of violation: Not reported
Date achieved compliance: Not reported
Evaluation lead agency: State

Evaluation date: 06/03/2009
Evaluation: NON-FINANCIAL RECORD REVIEW
Area of violation: Not reported
Date achieved compliance: Not reported
Evaluation lead agency: State

Evaluation date: 05/20/2009
Evaluation: FINANCIAL RECORD REVIEW
Area of violation: Not reported
Date achieved compliance: Not reported
Evaluation lead agency: EPA

Evaluation date: 04/28/2009
Evaluation: FINANCIAL RECORD REVIEW
Area of violation: Not reported
Date achieved compliance: Not reported
Evaluation lead agency: State

Evaluation date: 01/21/2009
Evaluation: OPERATION AND MAINTENANCE INSPECTION
Area of violation: Not reported
Date achieved compliance: Not reported
Evaluation lead agency: State

Evaluation date: 01/21/2009
Evaluation: COMPLIANCE EVALUATION INSPECTION ON-SITE
Area of violation: Not reported
Date achieved compliance: Not reported
Evaluation lead agency: State

Evaluation date: 05/19/2008
Evaluation: FINANCIAL RECORD REVIEW
Area of violation: Not reported
Date achieved compliance: Not reported
Evaluation lead agency: State

Evaluation date: 02/25/2008
Evaluation: COMPLIANCE EVALUATION INSPECTION ON-SITE
Area of violation: Not reported
Date achieved compliance: Not reported
Evaluation lead agency: State

Evaluation date: 09/25/2007
Evaluation: FINANCIAL RECORD REVIEW
Area of violation: Not reported
Date achieved compliance: Not reported

Map ID
Direction
Distance
Elevation

MAP FINDINGS

Site

Database(s)

EDR ID Number
EPA ID Number

GE GREENVILLE GAS TURBINES LLC (Continued)

1007114753

Evaluation lead agency: State

Evaluation date: 02/15/2007
Evaluation: NON-FINANCIAL RECORD REVIEW
Area of violation: Not reported
Date achieved compliance: Not reported
Evaluation lead agency: State

Evaluation date: 01/31/2007
Evaluation: COMPLIANCE EVALUATION INSPECTION ON-SITE
Area of violation: Not reported
Date achieved compliance: Not reported
Evaluation lead agency: EPA-Initiated Oversight/Observation/Training Actions

Evaluation date: 01/31/2007
Evaluation: COMPLIANCE EVALUATION INSPECTION ON-SITE
Area of violation: Not reported
Date achieved compliance: Not reported
Evaluation lead agency: State

Evaluation date: 05/30/2006
Evaluation: COMPLIANCE EVALUATION INSPECTION ON-SITE
Area of violation: Not reported
Date achieved compliance: Not reported
Evaluation lead agency: State

Evaluation date: 04/27/2006
Evaluation: FINANCIAL RECORD REVIEW
Area of violation: Not reported
Date achieved compliance: Not reported
Evaluation lead agency: State

Evaluation date: 04/17/2006
Evaluation: OPERATION AND MAINTENANCE INSPECTION
Area of violation: Not reported
Date achieved compliance: Not reported
Evaluation lead agency: State

Evaluation date: 04/17/2006
Evaluation: NON-FINANCIAL RECORD REVIEW
Area of violation: Not reported
Date achieved compliance: Not reported
Evaluation lead agency: State

Evaluation date: 07/19/2005
Evaluation: COMPLIANCE EVALUATION INSPECTION ON-SITE
Area of violation: Not reported
Date achieved compliance: Not reported
Evaluation lead agency: State

Evaluation date: 04/12/2005
Evaluation: FINANCIAL RECORD REVIEW
Area of violation: Not reported
Date achieved compliance: Not reported
Evaluation lead agency: EPA

Evaluation date: 02/08/2005

Map ID
Direction
Distance
Elevation

MAP FINDINGS

Site

Database(s)

EDR ID Number
EPA ID Number

GE GREENVILLE GAS TURBINES LLC (Continued)

1007114753

Evaluation:	NON-FINANCIAL RECORD REVIEW
Area of violation:	Not reported
Date achieved compliance:	Not reported
Evaluation lead agency:	State
Evaluation date:	02/10/2004
Evaluation:	COMPLIANCE EVALUATION INSPECTION ON-SITE
Area of violation:	Not reported
Date achieved compliance:	Not reported
Evaluation lead agency:	State
Evaluation date:	11/21/2002
Evaluation:	OPERATION AND MAINTENANCE INSPECTION
Area of violation:	Not reported
Date achieved compliance:	Not reported
Evaluation lead agency:	State
Evaluation date:	11/13/2002
Evaluation:	COMPLIANCE EVALUATION INSPECTION ON-SITE
Area of violation:	Not reported
Date achieved compliance:	Not reported
Evaluation lead agency:	State
Evaluation date:	02/20/2002
Evaluation:	COMPLIANCE SCHEDULE EVALUATION
Area of violation:	Not reported
Date achieved compliance:	Not reported
Evaluation lead agency:	State
Evaluation date:	01/29/2002
Evaluation:	COMPLIANCE EVALUATION INSPECTION ON-SITE
Area of violation:	Generators - General
Date achieved compliance:	02/14/2002
Evaluation lead agency:	State
Evaluation date:	11/14/2001
Evaluation:	NON-FINANCIAL RECORD REVIEW
Area of violation:	Not reported
Date achieved compliance:	Not reported
Evaluation lead agency:	State
Evaluation date:	10/02/2001
Evaluation:	NON-FINANCIAL RECORD REVIEW
Area of violation:	Not reported
Date achieved compliance:	Not reported
Evaluation lead agency:	State
Evaluation date:	07/25/2000
Evaluation:	COMPLIANCE EVALUATION INSPECTION ON-SITE
Area of violation:	Not reported
Date achieved compliance:	Not reported
Evaluation lead agency:	State
Evaluation date:	07/25/2000
Evaluation:	OPERATION AND MAINTENANCE INSPECTION
Area of violation:	Not reported
Date achieved compliance:	Not reported

Map ID
Direction
Distance
Elevation

MAP FINDINGS

Site

Database(s)

EDR ID Number
EPA ID Number

GE GREENVILLE GAS TURBINES LLC (Continued)

1007114753

Evaluation lead agency: State

Evaluation date: 07/24/2000
Evaluation: NON-FINANCIAL RECORD REVIEW
Area of violation: Not reported
Date achieved compliance: Not reported
Evaluation lead agency: State

Evaluation date: 10/19/1999
Evaluation: NON-FINANCIAL RECORD REVIEW
Area of violation: Not reported
Date achieved compliance: Not reported
Evaluation lead agency: State

Evaluation date: 10/18/1999
Evaluation: NON-FINANCIAL RECORD REVIEW
Area of violation: Not reported
Date achieved compliance: Not reported
Evaluation lead agency: State

Evaluation date: 06/15/1999
Evaluation: NON-FINANCIAL RECORD REVIEW
Area of violation: Not reported
Date achieved compliance: Not reported
Evaluation lead agency: State

Evaluation date: 10/19/1998
Evaluation: COMPLIANCE EVALUATION INSPECTION ON-SITE
Area of violation: Not reported
Date achieved compliance: Not reported
Evaluation lead agency: State

Evaluation date: 01/21/1998
Evaluation: COMPLIANCE EVALUATION INSPECTION ON-SITE
Area of violation: Generators - Records/Reporting
Date achieved compliance: 01/21/1998
Evaluation lead agency: State

Evaluation date: 12/11/1996
Evaluation: COMPLIANCE SCHEDULE EVALUATION
Area of violation: Not reported
Date achieved compliance: Not reported
Evaluation lead agency: State

Evaluation date: 10/15/1996
Evaluation: OPERATION AND MAINTENANCE INSPECTION
Area of violation: Not reported
Date achieved compliance: Not reported
Evaluation lead agency: State

Evaluation date: 10/08/1996
Evaluation: COMPLIANCE EVALUATION INSPECTION ON-SITE
Area of violation: Generators - General
Date achieved compliance: 12/11/1996
Evaluation lead agency: State

Evaluation date: 09/06/1996

Map ID
Direction
Distance
Elevation

MAP FINDINGS

Site

Database(s)

EDR ID Number
EPA ID Number

GE GREENVILLE GAS TURBINES LLC (Continued)

1007114753

Evaluation:	NON-FINANCIAL RECORD REVIEW
Area of violation:	Not reported
Date achieved compliance:	Not reported
Evaluation lead agency:	State
Evaluation date:	08/23/1996
Evaluation:	NON-FINANCIAL RECORD REVIEW
Area of violation:	Not reported
Date achieved compliance:	Not reported
Evaluation lead agency:	State
Evaluation date:	08/22/1996
Evaluation:	NON-FINANCIAL RECORD REVIEW
Area of violation:	Not reported
Date achieved compliance:	Not reported
Evaluation lead agency:	State
Evaluation date:	08/21/1996
Evaluation:	NON-FINANCIAL RECORD REVIEW
Area of violation:	Not reported
Date achieved compliance:	Not reported
Evaluation lead agency:	State
Evaluation date:	07/29/1996
Evaluation:	NON-FINANCIAL RECORD REVIEW
Area of violation:	Not reported
Date achieved compliance:	Not reported
Evaluation lead agency:	State
Evaluation date:	12/14/1995
Evaluation:	OPERATION AND MAINTENANCE INSPECTION
Area of violation:	Not reported
Date achieved compliance:	Not reported
Evaluation lead agency:	State
Evaluation date:	10/20/1995
Evaluation:	COMPLIANCE EVALUATION INSPECTION ON-SITE
Area of violation:	Not reported
Date achieved compliance:	Not reported
Evaluation lead agency:	State
Evaluation date:	10/03/1995
Evaluation:	NON-FINANCIAL RECORD REVIEW
Area of violation:	Not reported
Date achieved compliance:	Not reported
Evaluation lead agency:	State
Evaluation date:	02/02/1995
Evaluation:	COMPLIANCE SCHEDULE EVALUATION
Area of violation:	Not reported
Date achieved compliance:	Not reported
Evaluation lead agency:	State
Evaluation date:	01/31/1995
Evaluation:	NON-FINANCIAL RECORD REVIEW
Area of violation:	Not reported
Date achieved compliance:	Not reported

Map ID
Direction
Distance
Elevation

MAP FINDINGS

Site

Database(s)

EDR ID Number
EPA ID Number

GE GREENVILLE GAS TURBINES LLC (Continued)

1007114753

Evaluation lead agency: State

Evaluation date: 12/20/1994
Evaluation: OPERATION AND MAINTENANCE INSPECTION
Area of violation: Not reported
Date achieved compliance: Not reported
Evaluation lead agency: State

Evaluation date: 12/06/1994
Evaluation: COMPLIANCE EVALUATION INSPECTION ON-SITE
Area of violation: Generators - General
Date achieved compliance: 02/02/1995
Evaluation lead agency: State

Evaluation date: 10/05/1994
Evaluation: NON-FINANCIAL RECORD REVIEW
Area of violation: Not reported
Date achieved compliance: Not reported
Evaluation lead agency: State

Evaluation date: 10/03/1994
Evaluation: NON-FINANCIAL RECORD REVIEW
Area of violation: Not reported
Date achieved compliance: Not reported
Evaluation lead agency: State

Evaluation date: 09/12/1994
Evaluation: NON-FINANCIAL RECORD REVIEW
Area of violation: Not reported
Date achieved compliance: Not reported
Evaluation lead agency: State

Evaluation date: 08/23/1994
Evaluation: NON-FINANCIAL RECORD REVIEW
Area of violation: Not reported
Date achieved compliance: Not reported
Evaluation lead agency: State

Evaluation date: 08/22/1994
Evaluation: NON-FINANCIAL RECORD REVIEW
Area of violation: Not reported
Date achieved compliance: Not reported
Evaluation lead agency: State

Evaluation date: 04/20/1994
Evaluation: NON-FINANCIAL RECORD REVIEW
Area of violation: Not reported
Date achieved compliance: Not reported
Evaluation lead agency: State

Evaluation date: 01/05/1994
Evaluation: NON-FINANCIAL RECORD REVIEW
Area of violation: Not reported
Date achieved compliance: Not reported
Evaluation lead agency: State

Evaluation date: 11/17/1993

Map ID
Direction
Distance
Elevation

MAP FINDINGS

Site

Database(s)

EDR ID Number
EPA ID Number

GE GREENVILLE GAS TURBINES LLC (Continued)

1007114753

Evaluation:	COMPLIANCE SCHEDULE EVALUATION
Area of violation:	Not reported
Date achieved compliance:	Not reported
Evaluation lead agency:	State
Evaluation date:	11/17/1993
Evaluation:	NON-FINANCIAL RECORD REVIEW
Area of violation:	Not reported
Date achieved compliance:	Not reported
Evaluation lead agency:	State
Evaluation date:	11/16/1993
Evaluation:	NON-FINANCIAL RECORD REVIEW
Area of violation:	Not reported
Date achieved compliance:	Not reported
Evaluation lead agency:	State
Evaluation date:	11/12/1993
Evaluation:	NON-FINANCIAL RECORD REVIEW
Area of violation:	Not reported
Date achieved compliance:	Not reported
Evaluation lead agency:	State
Evaluation date:	11/10/1993
Evaluation:	NON-FINANCIAL RECORD REVIEW
Area of violation:	Not reported
Date achieved compliance:	Not reported
Evaluation lead agency:	State
Evaluation date:	11/08/1993
Evaluation:	NON-FINANCIAL RECORD REVIEW
Area of violation:	Not reported
Date achieved compliance:	Not reported
Evaluation lead agency:	State
Evaluation date:	11/02/1993
Evaluation:	OPERATION AND MAINTENANCE INSPECTION
Area of violation:	Not reported
Date achieved compliance:	Not reported
Evaluation lead agency:	State
Evaluation date:	10/28/1993
Evaluation:	COMPLIANCE EVALUATION INSPECTION ON-SITE
Area of violation:	Generators - Pre-transport
Date achieved compliance:	11/17/1993
Evaluation lead agency:	State
Evaluation date:	06/22/1993
Evaluation:	NON-FINANCIAL RECORD REVIEW
Area of violation:	Not reported
Date achieved compliance:	Not reported
Evaluation lead agency:	State
Evaluation date:	05/04/1993
Evaluation:	NON-FINANCIAL RECORD REVIEW
Area of violation:	Not reported
Date achieved compliance:	Not reported

Map ID
Direction
Distance
Elevation

MAP FINDINGS

Site

Database(s)

EDR ID Number
EPA ID Number

GE GREENVILLE GAS TURBINES LLC (Continued)

1007114753

Evaluation lead agency: State

Evaluation date: 05/03/1993
Evaluation: NON-FINANCIAL RECORD REVIEW
Area of violation: Not reported
Date achieved compliance: Not reported
Evaluation lead agency: State

Evaluation date: 12/08/1992
Evaluation: OPERATION AND MAINTENANCE INSPECTION
Area of violation: Not reported
Date achieved compliance: Not reported
Evaluation lead agency: State

Evaluation date: 12/04/1992
Evaluation: NON-FINANCIAL RECORD REVIEW
Area of violation: Not reported
Date achieved compliance: Not reported
Evaluation lead agency: State

Evaluation date: 12/03/1992
Evaluation: NON-FINANCIAL RECORD REVIEW
Area of violation: Not reported
Date achieved compliance: Not reported
Evaluation lead agency: State

Evaluation date: 11/30/1992
Evaluation: NON-FINANCIAL RECORD REVIEW
Area of violation: Not reported
Date achieved compliance: Not reported
Evaluation lead agency: State

Evaluation date: 11/23/1992
Evaluation: NON-FINANCIAL RECORD REVIEW
Area of violation: Not reported
Date achieved compliance: Not reported
Evaluation lead agency: State

Evaluation date: 11/16/1992
Evaluation: NON-FINANCIAL RECORD REVIEW
Area of violation: Not reported
Date achieved compliance: Not reported
Evaluation lead agency: State

Evaluation date: 10/13/1992
Evaluation: COMPLIANCE EVALUATION INSPECTION ON-SITE
Area of violation: Not reported
Date achieved compliance: Not reported
Evaluation lead agency: State

Evaluation date: 03/31/1992
Evaluation: GROUNDWATER MONITORING EVALUATION
Area of violation: TSD IS-Ground-Water Monitoring
Date achieved compliance: 07/20/1992
Evaluation lead agency: State

Evaluation date: 02/11/1992

Map ID
Direction
Distance
Elevation

MAP FINDINGS

Site

Database(s)

EDR ID Number
EPA ID Number

GE GREENVILLE GAS TURBINES LLC (Continued)

1007114753

Evaluation: COMPLIANCE EVALUATION INSPECTION ON-SITE
Area of violation: Not reported
Date achieved compliance: Not reported
Evaluation lead agency: State

Evaluation date: 11/26/1991
Evaluation: NOT A SIGNIFICANT NON-COMPLIER
Area of violation: Not reported
Date achieved compliance: Not reported
Evaluation lead agency: EPA

Evaluation date: 01/24/1991
Evaluation: CASE DEVELOPMENT INSPECTION
Area of violation: TSD - General
Date achieved compliance: 11/26/1991
Evaluation lead agency: EPA

Evaluation date: 01/24/1991
Evaluation: CASE DEVELOPMENT INSPECTION
Area of violation: TSD - Closure/Post-Closure
Date achieved compliance: 11/26/1991
Evaluation lead agency: EPA

Evaluation date: 01/24/1991
Evaluation: CASE DEVELOPMENT INSPECTION
Area of violation: LDR - General
Date achieved compliance: 11/26/1991
Evaluation lead agency: EPA

Evaluation date: 01/24/1991
Evaluation: SIGNIFICANT NON-COMPLIER
Area of violation: Not reported
Date achieved compliance: Not reported
Evaluation lead agency: EPA

Evaluation date: 11/07/1990
Evaluation: COMPLIANCE EVALUATION INSPECTION ON-SITE
Area of violation: LDR - General
Date achieved compliance: 11/26/1991
Evaluation lead agency: State

Evaluation date: 11/07/1990
Evaluation: COMPLIANCE EVALUATION INSPECTION ON-SITE
Area of violation: TSD - General
Date achieved compliance: 11/26/1991
Evaluation lead agency: State

US ENG CONTROLS:

EPA ID: SCD049126097
Site ID: Not reported
Name: GE GREENVILLE GAS TURBINES LLC
Address: 300 GARLINGTON RD
GREENVILLE, SC 29615-4614
EPA Region: 4
County: GREENVILLE
Event Code: CA770GW
Actual Date: 06/03/1996
Contact Name: DOUG KENNEDY

Map ID
Direction
Distance
Elevation

MAP FINDINGS

Site

Database(s)

EDR ID Number
EPA ID Number

GE GREENVILLE GAS TURBINES LLC (Continued)

1007114753

Contact Phone and Ext: 864-254-2966
Event Code Description: ENGINEERING CONTROLS ESTABLISHED-GROUNDWATER CONTROL

Action ID: Not reported
Action Name: Not reported
Action Completion date: 01/01/1900
Operable Unit: Not reported
Contaminated Media : Not reported
Engineering Control: Not reported
Contact Name: DOUG KENNEDY
Contact Phone and Ext: 864-254-2966
Event Code Description: ENGINEERING CONTROLS ESTABLISHED-GROUNDWATER CONTROL

US INST CONTROL:

EPA ID: SCD049126097
Site ID: Not reported
Name: GE GREENVILLE GAS TURBINES LLC
Action Name: Not reported
Address: 300 GARLINGTON RD
GREENVILLE, SC 29615-4614
EPA Region: 4
County: GREENVILLE
Event Code: CA772EP
Inst. Control: Not reported
Actual Date: 06/03/1996
Comple. Date: 01/01/1900
Operable Unit: Not reported
Contaminated Media : Not reported
Contact Name : DOUG KENNEDY
Contact Phone and Ext :864-254-2966
Event Code Description: INSTITUTIONAL CONTROLS ESTABLISHED-ENFORCEMENT AND PERMIT TOOLS

CDL 2:

Name: Not reported
Address: 300 GARLINGTON
City,State,Zip: GREENVILLE, SC
Date Seized: 10/16/2014
Facility Detail: Not reported
Lab Address: 300 Garlington; Greenville, SC
Lat/Longitude: Not reported
Police Agency Name: Greenville County Sheriff's Office
Lab Number: Lab-14-1853
Children Present: Not reported
Lab Type: One-Pot dumpsite
Contractor Name: Phillips Recoveries
Invoice Amount: cancelled
Was NPLEX Used: Not reported
Num Child: Not reported
Structure: Not reported

SPILL:

Name: Not reported
Add1: 300 GARLINGTON RD
City,State,Zip: GREENVILLE, SC
Incident ID number: 73297017

Map ID
Direction
Distance
Elevation

MAP FINDINGS

Site

Database(s)

EDR ID Number
EPA ID Number

GE GREENVILLE GAS TURBINES LLC (Continued)

1007114753

Incident Name: 201100980
District Logged In: Not reported
Date DHEC notified: 03/07/2011
DHEC notification: 1740
Observed date: Not reported
observed Time: Not reported
Spill Date: Not reported
Spill Time: Not reported
Duration: Not reported
Created Date: 03/08/2011
Updated Date: 09/29/2011
District Name: Greenville EQC Office
PRP Last Name: GE GAS TURBINES (GREENVILLE) LLC
PRP First Name: Not reported
Incident substance type: Other
Received by Name: ELIZABETH SHAWANESSE
Revised by Name: TODD PLATING
Transportation: N
Surface water affected: No
Lead Investigator Name: Not reported
CCBEP: No
Water body: Not reported
Caller Last Name: Not reported
Caller name: Not reported
Caller phone number: Not reported
Caller extension: Not reported
Caller organization: Not reported
Substance: Not reported
Quantity: Not reported
Units: Not reported
Recovered: Not reported
Recovered Units: Not reported
Comments: Not reported

Name: Not reported
Add1: 300 GARLINGTON RD
City,State,Zip: GREENVILLE, SC
Incident ID number: 93775332
Incident Name: 201302369
District Logged In: 2013-028
Date DHEC notified: 06/09/2013
DHEC notification: 1715
Observed date: Not reported
observed Time: Not reported
Spill Date: 06/09/2013
Spill Time: 1530
Duration: Not reported
Created Date: 06/10/2013
Updated Date: 06/24/2013
District Name: Greenville EQC Office
PRP Last Name: GE GAS TURBINE
PRP First Name: Not reported
Incident substance type: Oil
Received by Name: ELIZABETH SHAWANESSE
Revised by Name: BRIAN KEMP
Transportation: N

Map ID
Direction
Distance
Elevation

MAP FINDINGS

Site

Database(s)

EDR ID Number
EPA ID Number

GE GREENVILLE GAS TURBINES LLC (Continued)

1007114753

Surface water affected: Yes
Lead Investigator Name: Not reported
CCBEP: No
Water body: storm drain
Caller Last Name: Not reported
Caller name: Not reported
Caller phone number: Not reported
Caller extension: Not reported
Caller organization: Not reported
Substance: HYDRAULIC OIL
Quantity: 10
Units: Gallons
Recovered: Not reported
Recovered Units: Not reported
Comments: Not reported

US FIN ASSUR:

EPA ID: SCD049126097
County: Not reported
Mechanism type: S
Mechanism Type Description: SURETY BOND GUARANTEEING PERFORMANCE
Cost estimate: 5397475
Face value: 6228420
Effective date: 2017-08-17 00:00:00
Provider: ATLANTIC SPECIALTY INSURANCE COMPANY
EPA region: 4

EPA ID: SCD049126097
County: Not reported
Mechanism type: F
Mechanism Type Description: FINANCIAL TEST
Cost estimate: 5196464
Face value: 5996464
Effective date: 2014-01-01 00:00:00
Provider: GENERAL ELECTRIC
EPA region: 4

EPA ID: SCD049126097
County: Not reported
Mechanism type: F
Mechanism Type Description: FINANCIAL TEST
Cost estimate: 4737697
Face value: 4737697
Effective date: 2013-01-01 00:00:00
Provider: GE
EPA region: 4

EPA ID: SCD049126097
County: Not reported
Mechanism type: F
Mechanism Type Description: FINANCIAL TEST
Cost estimate: 4549275
Face value: 34904207
Effective date: 2010-12-31 00:00:00
Provider: GENERAL ELECTRIC COMPANY
EPA region: 4

Map ID
Direction
Distance
Elevation

MAP FINDINGS

Site

Database(s)

EDR ID Number
EPA ID Number

GE GREENVILLE GAS TURBINES LLC (Continued)

1007114753

EPA ID: SCD049126097
County: Not reported
Mechanism type: X
Mechanism Type Description: STANDBY TRUST FUND
Cost estimate: 5397475
Face value: 0
Effective date: 2017-06-21 00:00:00
Provider: THE BANK OF NEW YORK MELLON
EPA region: 4

EPA ID: SCD049126097
County: Not reported
Mechanism type: F
Mechanism Type Description: FINANCIAL TEST
Cost estimate: 4061889
Face value: 33129000
Effective date: 2008-12-31 00:00:00
Provider: GE
EPA region: 4

EPA ID: SCD049126097
County: Not reported
Mechanism type: F
Mechanism Type Description: FINANCIAL TEST
Cost estimate: 5274411
Face value: 5274411
Effective date: 2015-01-01 00:00:00
Provider: GENERAL ELECTRIC
EPA region: 4

EPA ID: SCD049126097
County: Not reported
Mechanism type: F
Mechanism Type Description: FINANCIAL TEST
Cost estimate: 5327155
Face value: 5327155
Effective date: 2016-01-01 00:00:00
Provider: GENERAL ELECTRIC
EPA region: 4

2020 COR ACTION:

EPA ID: SCD049126097
Region: 4
Action: Remedy Construction

AIRS:

Name: GENERAL ELECTRIC GAS TURBINES LLC
Address: 300 GARLINGTON RD
City,State,Zip: GREENVILLE, SC 29615
Operate Status: operating
Emissions Contact: MATTHEW ALLEN
Contact Telephone: 8642542966
Mail Address: 300 GARLINGTON RD
Mail City/State/Zip: GREENVILLE, SC 296154614
Latitude/Longitude: 344958 / 821711
Source Industrial Code (SIC): 3511

Map ID
Direction
Distance
Elevation

MAP FINDINGS

Site

Database(s)

EDR ID Number
EPA ID Number

GE GREENVILLE GAS TURBINES LLC (Continued)

1007114753

NAICS Code: 333611
State Permit Number: 1200-0094
State Permit Type: TITLEV

Name: GENERAL ELECTRIC GAS TURBINES LLC
Address: 300 GARLINGTON RD
City,State,Zip: GREENVILLE, SC 29615
Year Inv: 2014
Pollutant Description: SULFUR DIOXIDE
Estimated Emissions (Tons/Yr): 0.4798471
Permit Issue Date: Not reported
Permit Expire Date: Not reported
Permit Effective Date: Not reported

Name: GENERAL ELECTRIC GAS TURBINES LLC
Address: 300 GARLINGTON RD
City,State,Zip: GREENVILLE, SC 29615
Year Inv: 2014
Pollutant Description: METHANOL
Estimated Emissions (Tons/Yr): 0.00865
Permit Issue Date: Not reported
Permit Expire Date: Not reported
Permit Effective Date: Not reported

Name: GENERAL ELECTRIC GAS TURBINES LLC
Address: 300 GARLINGTON RD
City,State,Zip: GREENVILLE, SC 29615
Year Inv: 2014
Pollutant Description: VINYL CHLORIDE
Estimated Emissions (Tons/Yr): 0.18039
Permit Issue Date: Not reported
Permit Expire Date: Not reported
Permit Effective Date: Not reported

Name: GENERAL ELECTRIC GAS TURBINES LLC
Address: 300 GARLINGTON RD
City,State,Zip: GREENVILLE, SC 29615
Year Inv: 2014
Pollutant Description: ACETALDEHYDE
Estimated Emissions (Tons/Yr): 0.0140983
Permit Issue Date: Not reported
Permit Expire Date: Not reported
Permit Effective Date: Not reported

Name: GENERAL ELECTRIC GAS TURBINES LLC
Address: 300 GARLINGTON RD
City,State,Zip: GREENVILLE, SC 29615
Year Inv: 2014
Pollutant Description: METHYLENE CHLORIDE (DICHLOROMETHANE)
Estimated Emissions (Tons/Yr): 0.00971
Permit Issue Date: Not reported
Permit Expire Date: Not reported
Permit Effective Date: Not reported

Name: GENERAL ELECTRIC GAS TURBINES LLC
Address: 300 GARLINGTON RD
City,State,Zip: GREENVILLE, SC 29615

Map ID
Direction
Distance
Elevation

MAP FINDINGS

Site

Database(s)

EDR ID Number
EPA ID Number

GE GREENVILLE GAS TURBINES LLC (Continued)

1007114753

Year Inv: 2014
Pollutant Description: DIETHANOLAMINE
Estimated Emissions (Tons/Yr): 0.073
Permit Issue Date: Not reported
Permit Expire Date: Not reported
Permit Effective Date: Not reported

Name: GENERAL ELECTRIC GAS TURBINES LLC
Address: 300 GARLINGTON RD
City,State,Zip: GREENVILLE, SC 29615
Year Inv: 2014
Pollutant Description: ANTHRACENE
Estimated Emissions (Tons/Yr): 0.000000331
Permit Issue Date: Not reported
Permit Expire Date: Not reported
Permit Effective Date: Not reported

Name: GENERAL ELECTRIC GAS TURBINES LLC
Address: 300 GARLINGTON RD
City,State,Zip: GREENVILLE, SC 29615
Year Inv: 2014
Pollutant Description: TETRACHLOROETHYLENE (PERCHLOROETHYLENE)
Estimated Emissions (Tons/Yr): 0.0919
Permit Issue Date: Not reported
Permit Expire Date: Not reported
Permit Effective Date: Not reported

Name: GENERAL ELECTRIC GAS TURBINES LLC
Address: 300 GARLINGTON RD
City,State,Zip: GREENVILLE, SC 29615
Year Inv: 2014
Pollutant Description: XYLENE (MIXED ISOMERS)
Estimated Emissions (Tons/Yr): 0.049167
Permit Issue Date: Not reported
Permit Expire Date: Not reported
Permit Effective Date: Not reported

Name: GENERAL ELECTRIC GAS TURBINES LLC
Address: 300 GARLINGTON RD
City,State,Zip: GREENVILLE, SC 29615
Year Inv: 2014
Pollutant Description: LEAD & COMPOUNDS
Estimated Emissions (Tons/Yr): 0.0031129
Permit Issue Date: Not reported
Permit Expire Date: Not reported
Permit Effective Date: Not reported

Name: GENERAL ELECTRIC GAS TURBINES LLC
Address: 300 GARLINGTON RD
City,State,Zip: GREENVILLE, SC 29615
Year Inv: 2014
Pollutant Description: STYRENE
Estimated Emissions (Tons/Yr): 0
Permit Issue Date: Not reported
Permit Expire Date: Not reported
Permit Effective Date: Not reported

Map ID
Direction
Distance
Elevation

MAP FINDINGS

Site

Database(s)

EDR ID Number
EPA ID Number

GE GREENVILLE GAS TURBINES LLC (Continued)

1007114753

Name: GENERAL ELECTRIC GAS TURBINES LLC
Address: 300 GARLINGTON RD
City,State,Zip: GREENVILLE, SC 29615
Year Inv: 2014
Pollutant Description: CHRYSENE
Estimated Emissions (Tons/Yr): 0.000002678
Permit Issue Date: Not reported
Permit Expire Date: Not reported
Permit Effective Date: Not reported

Name: GENERAL ELECTRIC GAS TURBINES LLC
Address: 300 GARLINGTON RD
City,State,Zip: GREENVILLE, SC 29615
Year Inv: 2014
Pollutant Description: ETHANE
Estimated Emissions (Tons/Yr): 0.2850925
Permit Issue Date: Not reported
Permit Expire Date: Not reported
Permit Effective Date: Not reported

Name: GENERAL ELECTRIC GAS TURBINES LLC
Address: 300 GARLINGTON RD
City,State,Zip: GREENVILLE, SC 29615
Year Inv: 2014
Pollutant Description: VINYL CHLORIDE
Estimated Emissions (Tons/Yr): 0.18039
Permit Issue Date: Not reported
Permit Expire Date: Not reported
Permit Effective Date: Not reported

Name: GENERAL ELECTRIC GAS TURBINES LLC
Address: 300 GARLINGTON RD
City,State,Zip: GREENVILLE, SC 29615
Year Inv: 2014
Pollutant Description: PM (LESS THAN 10 MICRONS)
Estimated Emissions (Tons/Yr): 10.46626
Permit Issue Date: Not reported
Permit Expire Date: Not reported
Permit Effective Date: Not reported

Name: GENERAL ELECTRIC GAS TURBINES LLC
Address: 300 GARLINGTON RD
City,State,Zip: GREENVILLE, SC 29615
Year Inv: 2014
Pollutant Description: METHYLENE DIPHENYL DIISOCYANATE (MDI)
Estimated Emissions (Tons/Yr): 0
Permit Issue Date: Not reported
Permit Expire Date: Not reported
Permit Effective Date: Not reported

Name: GENERAL ELECTRIC GAS TURBINES LLC
Address: 300 GARLINGTON RD
City,State,Zip: GREENVILLE, SC 29615
Year Inv: 2014
Pollutant Description: HYDROGEN FLUORIDE
Estimated Emissions (Tons/Yr): 0.00049
Permit Issue Date: Not reported

Map ID
Direction
Distance
Elevation

MAP FINDINGS

Site

Database(s)

EDR ID Number
EPA ID Number

GE GREENVILLE GAS TURBINES LLC (Continued)

1007114753

Permit Expire Date: Not reported
Permit Effective Date: Not reported

Name: GENERAL ELECTRIC GAS TURBINES LLC
Address: 300 GARLINGTON RD
City,State,Zip: GREENVILLE, SC 29615
Year Inv: 2014
Pollutant Description: ETHYLENE GLYCOL
Estimated Emissions (Tons/Yr): 0.00383
Permit Issue Date: Not reported
Permit Expire Date: Not reported
Permit Effective Date: Not reported

Name: GENERAL ELECTRIC GAS TURBINES LLC
Address: 300 GARLINGTON RD
City,State,Zip: GREENVILLE, SC 29615
Year Inv: 2014
Pollutant Description: ACRYLIC ACID
Estimated Emissions (Tons/Yr): 0
Permit Issue Date: Not reported
Permit Expire Date: Not reported
Permit Effective Date: Not reported

Name: GENERAL ELECTRIC GAS TURBINES LLC
Address: 300 GARLINGTON RD
City,State,Zip: GREENVILLE, SC 29615
Year Inv: 2014
Pollutant Description: NAPHTHALENE
Estimated Emissions (Tons/Yr): 0.0007064
Permit Issue Date: Not reported
Permit Expire Date: Not reported
Permit Effective Date: Not reported

Name: GENERAL ELECTRIC GAS TURBINES LLC
Address: 300 GARLINGTON RD
City,State,Zip: GREENVILLE, SC 29615
Year Inv: 2014
Pollutant Description: 2-METHYLNAPHTHALENE
Estimated Emissions (Tons/Yr): 0.00002207
Permit Issue Date: Not reported
Permit Expire Date: Not reported
Permit Effective Date: Not reported

Name: GENERAL ELECTRIC GAS TURBINES LLC
Address: 300 GARLINGTON RD
City,State,Zip: GREENVILLE, SC 29615
Year Inv: 2014
Pollutant Description: GLYCOL ETHERS
Estimated Emissions (Tons/Yr): 0.0950284
Permit Issue Date: Not reported
Permit Expire Date: Not reported
Permit Effective Date: Not reported

Name: GENERAL ELECTRIC GAS TURBINES LLC
Address: 300 GARLINGTON RD
City,State,Zip: GREENVILLE, SC 29615
Year Inv: 2014

Map ID
Direction
Distance
Elevation

MAP FINDINGS

Site

Database(s)

EDR ID Number
EPA ID Number

GE GREENVILLE GAS TURBINES LLC (Continued)

1007114753

Pollutant Description: NICKEL & COMPOUNDS
Estimated Emissions (Tons/Yr): 0.1355136
Permit Issue Date: Not reported
Permit Expire Date: Not reported
Permit Effective Date: Not reported

Name: GENERAL ELECTRIC GAS TURBINES LLC
Address: 300 GARLINGTON RD
City,State,Zip: GREENVILLE, SC 29615
Year Inv: 2014

Pollutant Description: SULFUR DIOXIDE
Estimated Emissions (Tons/Yr): 0.4798471
Permit Issue Date: Not reported
Permit Expire Date: Not reported
Permit Effective Date: Not reported

Name: GENERAL ELECTRIC GAS TURBINES LLC
Address: 300 GARLINGTON RD
City,State,Zip: GREENVILLE, SC 29615
Year Inv: 2014
Pollutant Description: METHYLENE DIPHENYL DIISOCYANATE (MDI)
Estimated Emissions (Tons/Yr): 0
Permit Issue Date: Not reported
Permit Expire Date: Not reported
Permit Effective Date: Not reported

Name: GENERAL ELECTRIC GAS TURBINES LLC
Address: 300 GARLINGTON RD
City,State,Zip: GREENVILLE, SC 29615
Year Inv: 2014
Pollutant Description: METHANOL
Estimated Emissions (Tons/Yr): 0.00865
Permit Issue Date: Not reported
Permit Expire Date: Not reported
Permit Effective Date: Not reported

Name: GENERAL ELECTRIC GAS TURBINES LLC
Address: 300 GARLINGTON RD
City,State,Zip: GREENVILLE, SC 29615
Year Inv: 2014
Pollutant Description: METHYLENE CHLORIDE (DICHLOROMETHANE)
Estimated Emissions (Tons/Yr): 0.00971
Permit Issue Date: Not reported
Permit Expire Date: Not reported
Permit Effective Date: Not reported

Name: GENERAL ELECTRIC GAS TURBINES LLC
Address: 300 GARLINGTON RD
City,State,Zip: GREENVILLE, SC 29615
Year Inv: 2014
Pollutant Description: METHYL ISOBUTYL KETONE
Estimated Emissions (Tons/Yr): 0.000496
Permit Issue Date: Not reported
Permit Expire Date: Not reported
Permit Effective Date: Not reported

Name: GENERAL ELECTRIC GAS TURBINES LLC

Map ID
Direction
Distance
Elevation

MAP FINDINGS

Site

Database(s)

EDR ID Number
EPA ID Number

GE GREENVILLE GAS TURBINES LLC (Continued)

1007114753

Address: 300 GARLINGTON RD
City,State,Zip: GREENVILLE, SC 29615
Year Inv: 2014
Pollutant Description: FLUORANTHENE
Estimated Emissions (Tons/Yr): 0.000001468
Permit Issue Date: Not reported
Permit Expire Date: Not reported
Permit Effective Date: Not reported

Name: GENERAL ELECTRIC GAS TURBINES LLC
Address: 300 GARLINGTON RD
City,State,Zip: GREENVILLE, SC 29615
Year Inv: 2014
Pollutant Description: FLUORENE
Estimated Emissions (Tons/Yr): 0.000004408
Permit Issue Date: Not reported
Permit Expire Date: Not reported
Permit Effective Date: Not reported

Name: GENERAL ELECTRIC GAS TURBINES LLC
Address: 300 GARLINGTON RD
City,State,Zip: GREENVILLE, SC 29615
Year Inv: 2014
Pollutant Description: CADMIUM & COMPOUNDS
Estimated Emissions (Tons/Yr): 0.001124
Permit Issue Date: Not reported
Permit Expire Date: Not reported
Permit Effective Date: Not reported

Name: GENERAL ELECTRIC GAS TURBINES LLC
Address: 300 GARLINGTON RD
City,State,Zip: GREENVILLE, SC 29615
Year Inv: 2014
Pollutant Description: NITROGEN DIOXIDE
Estimated Emissions (Tons/Yr): 96.58116
Permit Issue Date: Not reported
Permit Expire Date: Not reported
Permit Effective Date: Not reported

Name: GENERAL ELECTRIC GAS TURBINES LLC
Address: 300 GARLINGTON RD
City,State,Zip: GREENVILLE, SC 29615
Year Inv: 2014
Pollutant Description: CHRYSENE
Estimated Emissions (Tons/Yr): 0.0000002678
Permit Issue Date: Not reported
Permit Expire Date: Not reported
Permit Effective Date: Not reported

Name: GENERAL ELECTRIC GAS TURBINES LLC
Address: 300 GARLINGTON RD
City,State,Zip: GREENVILLE, SC 29615
Year Inv: 2014
Pollutant Description: CHLOROFORM
Estimated Emissions (Tons/Yr): 0.0000792
Permit Issue Date: Not reported
Permit Expire Date: Not reported

Map ID
Direction
Distance
Elevation

MAP FINDINGS

Site

Database(s)

EDR ID Number
EPA ID Number

GE GREENVILLE GAS TURBINES LLC (Continued)

1007114753

Permit Effective Date:	Not reported
Name:	GENERAL ELECTRIC GAS TURBINES LLC
Address:	300 GARLINGTON RD
City,State,Zip:	GREENVILLE, SC 29615
Year Inv:	2014
Pollutant Description:	HYDROCHLORIC ACID
Estimated Emissions (Tons/Yr):	1.40498
Permit Issue Date:	Not reported
Permit Expire Date:	Not reported
Permit Effective Date:	Not reported
Name:	GENERAL ELECTRIC GAS TURBINES LLC
Address:	300 GARLINGTON RD
City,State,Zip:	GREENVILLE, SC 29615
Year Inv:	2014
Pollutant Description:	TOLUENE
Estimated Emissions (Tons/Yr):	1.130023
Permit Issue Date:	Not reported
Permit Expire Date:	Not reported
Permit Effective Date:	Not reported
Name:	GENERAL ELECTRIC GAS TURBINES LLC
Address:	300 GARLINGTON RD
City,State,Zip:	GREENVILLE, SC 29615
Year Inv:	2014
Pollutant Description:	FLUORANTHENE
Estimated Emissions (Tons/Yr):	0.000001468
Permit Issue Date:	Not reported
Permit Expire Date:	Not reported
Permit Effective Date:	Not reported
Name:	GENERAL ELECTRIC GAS TURBINES LLC
Address:	300 GARLINGTON RD
City,State,Zip:	GREENVILLE, SC 29615
Year Inv:	2014
Pollutant Description:	ACENAPHTHYLENE
Estimated Emissions (Tons/Yr):	0.00000145
Permit Issue Date:	Not reported
Permit Expire Date:	Not reported
Permit Effective Date:	Not reported
Name:	GENERAL ELECTRIC GAS TURBINES LLC
Address:	300 GARLINGTON RD
City,State,Zip:	GREENVILLE, SC 29615
Year Inv:	2014
Pollutant Description:	CARBON DIOXIDE
Estimated Emissions (Tons/Yr):	50428.05
Permit Issue Date:	Not reported
Permit Expire Date:	Not reported
Permit Effective Date:	Not reported
Name:	GENERAL ELECTRIC GAS TURBINES LLC
Address:	300 GARLINGTON RD
City,State,Zip:	GREENVILLE, SC 29615
Year Inv:	2014
Pollutant Description:	AMMONIA

Map ID
Direction
Distance
Elevation

MAP FINDINGS

Site

Database(s)

EDR ID Number
EPA ID Number

GE GREENVILLE GAS TURBINES LLC (Continued)

1007114753

Estimated Emissions (Tons/Yr): 0.2942896
Permit Issue Date: Not reported
Permit Expire Date: Not reported
Permit Effective Date: Not reported

Name: GENERAL ELECTRIC GAS TURBINES LLC
Address: 300 GARLINGTON RD
City,State,Zip: GREENVILLE, SC 29615
Year Inv: 2014
Pollutant Description: ACROLEIN
Estimated Emissions (Tons/Yr): 0.00000127
Permit Issue Date: Not reported
Permit Expire Date: Not reported
Permit Effective Date: Not reported

Name: GENERAL ELECTRIC GAS TURBINES LLC
Address: 300 GARLINGTON RD
City,State,Zip: GREENVILLE, SC 29615
Year Inv: 2014
Pollutant Description: CHLOROFORM
Estimated Emissions (Tons/Yr): 0.0000792
Permit Issue Date: Not reported
Permit Expire Date: Not reported
Permit Effective Date: Not reported

Name: GENERAL ELECTRIC GAS TURBINES LLC
Address: 300 GARLINGTON RD
City,State,Zip: GREENVILLE, SC 29615
Year Inv: 2014
Pollutant Description: BENZENE
Estimated Emissions (Tons/Yr): 0.0070274
Permit Issue Date: Not reported
Permit Expire Date: Not reported
Permit Effective Date: Not reported

Name: GENERAL ELECTRIC GAS TURBINES LLC
Address: 300 GARLINGTON RD
City,State,Zip: GREENVILLE, SC 29615
Year Inv: 2014
Pollutant Description: ETHYLENE GLYCOL
Estimated Emissions (Tons/Yr): 0.00383
Permit Issue Date: Not reported
Permit Expire Date: Not reported
Permit Effective Date: Not reported

Name: GENERAL ELECTRIC GAS TURBINES LLC
Address: 300 GARLINGTON RD
City,State,Zip: GREENVILLE, SC 29615
Year Inv: 2014
Pollutant Description: PYRENE
Estimated Emissions (Tons/Yr): 0.000001394
Permit Issue Date: Not reported
Permit Expire Date: Not reported
Permit Effective Date: Not reported

Name: GENERAL ELECTRIC GAS TURBINES LLC
Address: 300 GARLINGTON RD

Map ID
Direction
Distance
Elevation

MAP FINDINGS

Site

Database(s)

EDR ID Number
EPA ID Number

GE GREENVILLE GAS TURBINES LLC (Continued)

1007114753

City,State,Zip: GREENVILLE, SC 29615
Year Inv: 2014
Pollutant Description: 2-METHYLNAPHTHALENE
Estimated Emissions (Tons/Yr): 0.000002207
Permit Issue Date: Not reported
Permit Expire Date: Not reported
Permit Effective Date: Not reported

Name: GENERAL ELECTRIC GAS TURBINES LLC
Address: 300 GARLINGTON RD
City,State,Zip: GREENVILLE, SC 29615
Year Inv: 2014
Pollutant Description: CARBON DIOXIDE
Estimated Emissions (Tons/Yr): 50428.05
Permit Issue Date: Not reported
Permit Expire Date: Not reported
Permit Effective Date: Not reported

Name: GENERAL ELECTRIC GAS TURBINES LLC
Address: 300 GARLINGTON RD
City,State,Zip: GREENVILLE, SC 29615
Year Inv: 2014
Pollutant Description: COBALT COMPOUNDS
Estimated Emissions (Tons/Yr): 0.0464809
Permit Issue Date: Not reported
Permit Expire Date: Not reported
Permit Effective Date: Not reported

Name: GENERAL ELECTRIC GAS TURBINES LLC
Address: 300 GARLINGTON RD
City,State,Zip: GREENVILLE, SC 29615
Year Inv: 2014
Pollutant Description: PM (LESS THAN 2.5 MICRONS)
Estimated Emissions (Tons/Yr): 7.823426
Permit Issue Date: Not reported
Permit Expire Date: Not reported
Permit Effective Date: Not reported

Name: GENERAL ELECTRIC GAS TURBINES LLC
Address: 300 GARLINGTON RD
City,State,Zip: GREENVILLE, SC 29615
Year Inv: 2014
Pollutant Description: VOLATILE ORGANIC COMPOUNDS
Estimated Emissions (Tons/Yr): 24.15535
Permit Issue Date: Not reported
Permit Expire Date: Not reported
Permit Effective Date: Not reported

Name: GENERAL ELECTRIC GAS TURBINES LLC
Address: 300 GARLINGTON RD
City,State,Zip: GREENVILLE, SC 29615
Year Inv: 2014
Pollutant Description: ETHYL BENZENE
Estimated Emissions (Tons/Yr): 0.019
Permit Issue Date: Not reported
Permit Expire Date: Not reported
Permit Effective Date: Not reported

Map ID
Direction
Distance
Elevation

MAP FINDINGS

Site

Database(s)

EDR ID Number
EPA ID Number

GE GREENVILLE GAS TURBINES LLC (Continued)

1007114753

Name: GENERAL ELECTRIC GAS TURBINES LLC
Address: 300 GARLINGTON RD
City,State,Zip: GREENVILLE, SC 29615
Year Inv: 2014
Pollutant Description: STYRENE
Estimated Emissions (Tons/Yr): 0
Permit Issue Date: Not reported
Permit Expire Date: Not reported
Permit Effective Date: Not reported

Name: GENERAL ELECTRIC GAS TURBINES LLC
Address: 300 GARLINGTON RD
City,State,Zip: GREENVILLE, SC 29615
Year Inv: 2014
Pollutant Description: 1,4-DICHLOROBENZENE
Estimated Emissions (Tons/Yr): 0.0001104
Permit Issue Date: Not reported
Permit Expire Date: Not reported
Permit Effective Date: Not reported

Name: GENERAL ELECTRIC GAS TURBINES LLC
Address: 300 GARLINGTON RD
City,State,Zip: GREENVILLE, SC 29615
Year Inv: 2014
Pollutant Description: BENZENE
Estimated Emissions (Tons/Yr): 0.0070274
Permit Issue Date: Not reported
Permit Expire Date: Not reported
Permit Effective Date: Not reported

Name: GENERAL ELECTRIC GAS TURBINES LLC
Address: 300 GARLINGTON RD
City,State,Zip: GREENVILLE, SC 29615
Year Inv: 2014
Pollutant Description: METHANE
Estimated Emissions (Tons/Yr): 3.230846
Permit Issue Date: Not reported
Permit Expire Date: Not reported
Permit Effective Date: Not reported

Name: GENERAL ELECTRIC GAS TURBINES LLC
Address: 300 GARLINGTON RD
City,State,Zip: GREENVILLE, SC 29615
Year Inv: 2014
Pollutant Description: METHYL ETHYL KETONE
Estimated Emissions (Tons/Yr): 0.3644
Permit Issue Date: Not reported
Permit Expire Date: Not reported
Permit Effective Date: Not reported

Name: GENERAL ELECTRIC GAS TURBINES LLC
Address: 300 GARLINGTON RD
City,State,Zip: GREENVILLE, SC 29615
Year Inv: 2014
Pollutant Description: FLUORENE
Estimated Emissions (Tons/Yr): 0.00004408
Permit Issue Date: Not reported

Map ID
Direction
Distance
Elevation

MAP FINDINGS

Site

Database(s)

EDR ID Number
EPA ID Number

GE GREENVILLE GAS TURBINES LLC (Continued)

1007114753

Permit Expire Date: Not reported
Permit Effective Date: Not reported

Name: GENERAL ELECTRIC GAS TURBINES LLC
Address: 300 GARLINGTON RD
City,State,Zip: GREENVILLE, SC 29615
Year Inv: 2014
Pollutant Description: CARBON MONOXIDE
Estimated Emissions (Tons/Yr): 312.1687
Permit Issue Date: Not reported
Permit Expire Date: Not reported
Permit Effective Date: Not reported

Name: GENERAL ELECTRIC GAS TURBINES LLC
Address: 300 GARLINGTON RD
City,State,Zip: GREENVILLE, SC 29615
Year Inv: 2014
Pollutant Description: CHROMIUM COMPOUNDS
Estimated Emissions (Tons/Yr): 0.1471038
Permit Issue Date: Not reported
Permit Expire Date: Not reported
Permit Effective Date: Not reported

Name: GENERAL ELECTRIC GAS TURBINES LLC
Address: 300 GARLINGTON RD
City,State,Zip: GREENVILLE, SC 29615
Year Inv: 2014
Pollutant Description: PM (LESS THAN 10 MICRONS)
Estimated Emissions (Tons/Yr): 10.46626
Permit Issue Date: Not reported
Permit Expire Date: Not reported
Permit Effective Date: Not reported

Name: GENERAL ELECTRIC GAS TURBINES LLC
Address: 300 GARLINGTON RD
City,State,Zip: GREENVILLE, SC 29615
Year Inv: 2014
Pollutant Description: 1,4-DICHLOROBENZENE
Estimated Emissions (Tons/Yr): 0.0001104
Permit Issue Date: Not reported
Permit Expire Date: Not reported
Permit Effective Date: Not reported

Name: GENERAL ELECTRIC GAS TURBINES LLC
Address: 300 GARLINGTON RD
City,State,Zip: GREENVILLE, SC 29615
Year Inv: 2014
Pollutant Description: TOLUENE
Estimated Emissions (Tons/Yr): 1.130023
Permit Issue Date: Not reported
Permit Expire Date: Not reported
Permit Effective Date: Not reported

Name: GENERAL ELECTRIC GAS TURBINES LLC
Address: 300 GARLINGTON RD
City,State,Zip: GREENVILLE, SC 29615
Year Inv: 2014

Map ID
Direction
Distance
Elevation

MAP FINDINGS

Site

Database(s)

EDR ID Number
EPA ID Number

GE GREENVILLE GAS TURBINES LLC (Continued)

1007114753

Pollutant Description: TETRACHLOROETHYLENE (PERCHLOROETHYLENE)
Estimated Emissions (Tons/Yr): 0.0919
Permit Issue Date: Not reported
Permit Expire Date: Not reported
Permit Effective Date: Not reported

Name: GENERAL ELECTRIC GAS TURBINES LLC
Address: 300 GARLINGTON RD
City,State,Zip: GREENVILLE, SC 29615
Year Inv: 2014
Pollutant Description: CHROMIUM COMPOUNDS
Estimated Emissions (Tons/Yr): 0.1471038
Permit Issue Date: Not reported
Permit Expire Date: Not reported
Permit Effective Date: Not reported

Name: GENERAL ELECTRIC GAS TURBINES LLC
Address: 300 GARLINGTON RD
City,State,Zip: GREENVILLE, SC 29615
Year Inv: 2014
Pollutant Description: BENZ(A)ANTHRACENE
Estimated Emissions (Tons/Yr): 0.0000002209
Permit Issue Date: Not reported
Permit Expire Date: Not reported
Permit Effective Date: Not reported

Name: GENERAL ELECTRIC GAS TURBINES LLC
Address: 300 GARLINGTON RD
City,State,Zip: GREENVILLE, SC 29615
Year Inv: 2014
Pollutant Description: COBALT COMPOUNDS
Estimated Emissions (Tons/Yr): 0.0464809
Permit Issue Date: Not reported
Permit Expire Date: Not reported
Permit Effective Date: Not reported

Name: GENERAL ELECTRIC GAS TURBINES LLC
Address: 300 GARLINGTON RD
City,State,Zip: GREENVILLE, SC 29615
Year Inv: 2014
Pollutant Description: PARTICULATE MATTER (TOTAL)
Estimated Emissions (Tons/Yr): 32.13649
Permit Issue Date: Not reported
Permit Expire Date: Not reported
Permit Effective Date: Not reported

Name: GENERAL ELECTRIC GAS TURBINES LLC
Address: 300 GARLINGTON RD
City,State,Zip: GREENVILLE, SC 29615
Year Inv: 2014
Pollutant Description: ETHYL BENZENE
Estimated Emissions (Tons/Yr): 0.019
Permit Issue Date: Not reported
Permit Expire Date: Not reported
Permit Effective Date: Not reported

Name: GENERAL ELECTRIC GAS TURBINES LLC

Map ID
Direction
Distance
Elevation

MAP FINDINGS

Site

Database(s)

EDR ID Number
EPA ID Number

GE GREENVILLE GAS TURBINES LLC (Continued)

1007114753

Address: 300 GARLINGTON RD
City,State,Zip: GREENVILLE, SC 29615
Year Inv: 2014
Pollutant Description: TRICHLOROETHYLENE (TRICHLOROETHENE)
Estimated Emissions (Tons/Yr): 0.0363
Permit Issue Date: Not reported
Permit Expire Date: Not reported
Permit Effective Date: Not reported

Name: GENERAL ELECTRIC GAS TURBINES LLC
Address: 300 GARLINGTON RD
City,State,Zip: GREENVILLE, SC 29615
Year Inv: 2014
Pollutant Description: HEXANE
Estimated Emissions (Tons/Yr): 0.180537
Permit Issue Date: Not reported
Permit Expire Date: Not reported
Permit Effective Date: Not reported

Name: GENERAL ELECTRIC GAS TURBINES LLC
Address: 300 GARLINGTON RD
City,State,Zip: GREENVILLE, SC 29615
Year Inv: 2014
Pollutant Description: ACENAPHTHYLENE
Estimated Emissions (Tons/Yr): 0.00000145
Permit Issue Date: Not reported
Permit Expire Date: Not reported
Permit Effective Date: Not reported

Name: GENERAL ELECTRIC GAS TURBINES LLC
Address: 300 GARLINGTON RD
City,State,Zip: GREENVILLE, SC 29615
Year Inv: 2014
Pollutant Description: GLYCOL ETHERS
Estimated Emissions (Tons/Yr): 0.0950284
Permit Issue Date: Not reported
Permit Expire Date: Not reported
Permit Effective Date: Not reported

Name: GENERAL ELECTRIC GAS TURBINES LLC
Address: 300 GARLINGTON RD
City,State,Zip: GREENVILLE, SC 29615
Year Inv: 2014
Pollutant Description: MERCURY & COMPOUNDS
Estimated Emissions (Tons/Yr): 0.00002964
Permit Issue Date: Not reported
Permit Expire Date: Not reported
Permit Effective Date: Not reported

Name: GENERAL ELECTRIC GAS TURBINES LLC
Address: 300 GARLINGTON RD
City,State,Zip: GREENVILLE, SC 29615
Year Inv: 2014
Pollutant Description: MANGANESE & COMPOUNDS
Estimated Emissions (Tons/Yr): 0.0508589
Permit Issue Date: Not reported
Permit Expire Date: Not reported

Map ID
Direction
Distance
Elevation

MAP FINDINGS

Site

Database(s)

EDR ID Number
EPA ID Number

GE GREENVILLE GAS TURBINES LLC (Continued)

1007114753

Permit Effective Date:	Not reported
Name:	GENERAL ELECTRIC GAS TURBINES LLC
Address:	300 GARLINGTON RD
City,State,Zip:	GREENVILLE, SC 29615
Year Inv:	2014
Pollutant Description:	AMMONIA
Estimated Emissions (Tons/Yr):	0.2942896
Permit Issue Date:	Not reported
Permit Expire Date:	Not reported
Permit Effective Date:	Not reported
Name:	GENERAL ELECTRIC GAS TURBINES LLC
Address:	300 GARLINGTON RD
City,State,Zip:	GREENVILLE, SC 29615
Year Inv:	2014
Pollutant Description:	TRICHLOROETHYLENE (TRICHLOROETHENE)
Estimated Emissions (Tons/Yr):	0.0363
Permit Issue Date:	Not reported
Permit Expire Date:	Not reported
Permit Effective Date:	Not reported
Name:	GENERAL ELECTRIC GAS TURBINES LLC
Address:	300 GARLINGTON RD
City,State,Zip:	GREENVILLE, SC 29615
Year Inv:	2014
Pollutant Description:	METHYL ISOBUTYL KETONE
Estimated Emissions (Tons/Yr):	0.000496
Permit Issue Date:	Not reported
Permit Expire Date:	Not reported
Permit Effective Date:	Not reported
Name:	GENERAL ELECTRIC GAS TURBINES LLC
Address:	300 GARLINGTON RD
City,State,Zip:	GREENVILLE, SC 29615
Year Inv:	2014
Pollutant Description:	HEXANE
Estimated Emissions (Tons/Yr):	0.180537
Permit Issue Date:	Not reported
Permit Expire Date:	Not reported
Permit Effective Date:	Not reported
Name:	GENERAL ELECTRIC GAS TURBINES LLC
Address:	300 GARLINGTON RD
City,State,Zip:	GREENVILLE, SC 29615
Year Inv:	2014
Pollutant Description:	BENZO(B)FLUORANTHENE
Estimated Emissions (Tons/Yr):	0.000000175
Permit Issue Date:	Not reported
Permit Expire Date:	Not reported
Permit Effective Date:	Not reported
Name:	GENERAL ELECTRIC GAS TURBINES LLC
Address:	300 GARLINGTON RD
City,State,Zip:	GREENVILLE, SC 29615
Year Inv:	2014
Pollutant Description:	ACENAPTHENE

Map ID
Direction
Distance
Elevation

MAP FINDINGS

Site

Database(s)

EDR ID Number
EPA ID Number

GE GREENVILLE GAS TURBINES LLC (Continued)

1007114753

Estimated Emissions (Tons/Yr): 0.000000736
Permit Issue Date: Not reported
Permit Expire Date: Not reported
Permit Effective Date: Not reported

Name: GENERAL ELECTRIC GAS TURBINES LLC
Address: 300 GARLINGTON RD
City,State,Zip: GREENVILLE, SC 29615
Year Inv: 2014
Pollutant Description: PHENANTHRENE
Estimated Emissions (Tons/Yr): 0.00001014
Permit Issue Date: Not reported
Permit Expire Date: Not reported
Permit Effective Date: Not reported

Name: GENERAL ELECTRIC GAS TURBINES LLC
Address: 300 GARLINGTON RD
City,State,Zip: GREENVILLE, SC 29615
Year Inv: 2014
Pollutant Description: MERCURY & COMPOUNDS
Estimated Emissions (Tons/Yr): 0.00002964
Permit Issue Date: Not reported
Permit Expire Date: Not reported
Permit Effective Date: Not reported

Name: GENERAL ELECTRIC GAS TURBINES LLC
Address: 300 GARLINGTON RD
City,State,Zip: GREENVILLE, SC 29615
Year Inv: 2014
Pollutant Description: MANGANESE & COMPOUNDS
Estimated Emissions (Tons/Yr): 0.0508589
Permit Issue Date: Not reported
Permit Expire Date: Not reported
Permit Effective Date: Not reported

Name: GENERAL ELECTRIC GAS TURBINES LLC
Address: 300 GARLINGTON RD
City,State,Zip: GREENVILLE, SC 29615
Year Inv: 2014
Pollutant Description: NITROGEN DIOXIDE
Estimated Emissions (Tons/Yr): 96.58116
Permit Issue Date: Not reported
Permit Expire Date: Not reported
Permit Effective Date: Not reported

Name: GENERAL ELECTRIC GAS TURBINES LLC
Address: 300 GARLINGTON RD
City,State,Zip: GREENVILLE, SC 29615
Year Inv: 2014
Pollutant Description: BENZ(A)ANTHRACENE
Estimated Emissions (Tons/Yr): 0.0000002209
Permit Issue Date: Not reported
Permit Expire Date: Not reported
Permit Effective Date: Not reported

Name: GENERAL ELECTRIC GAS TURBINES LLC
Address: 300 GARLINGTON RD

Map ID
Direction
Distance
Elevation

MAP FINDINGS

Site

Database(s)

EDR ID Number
EPA ID Number

GE GREENVILLE GAS TURBINES LLC (Continued)

1007114753

City,State,Zip: GREENVILLE, SC 29615
Year Inv: 2014
Pollutant Description: ACETALDEHYDE
Estimated Emissions (Tons/Yr): 0.0140983
Permit Issue Date: Not reported
Permit Expire Date: Not reported
Permit Effective Date: Not reported

Name: GENERAL ELECTRIC GAS TURBINES LLC
Address: 300 GARLINGTON RD
City,State,Zip: GREENVILLE, SC 29615
Year Inv: 2014
Pollutant Description: HYDROCHLORIC ACID
Estimated Emissions (Tons/Yr): 1.40498
Permit Issue Date: Not reported
Permit Expire Date: Not reported
Permit Effective Date: Not reported

Name: GENERAL ELECTRIC GAS TURBINES LLC
Address: 300 GARLINGTON RD
City,State,Zip: GREENVILLE, SC 29615
Year Inv: 2014
Pollutant Description: DIETHANOLAMINE
Estimated Emissions (Tons/Yr): 0.073
Permit Issue Date: Not reported
Permit Expire Date: Not reported
Permit Effective Date: Not reported

Name: GENERAL ELECTRIC GAS TURBINES LLC
Address: 300 GARLINGTON RD
City,State,Zip: GREENVILLE, SC 29615
Year Inv: 2014
Pollutant Description: BUTYL ACETATE
Estimated Emissions (Tons/Yr): 0
Permit Issue Date: Not reported
Permit Expire Date: Not reported
Permit Effective Date: Not reported

Name: GENERAL ELECTRIC GAS TURBINES LLC
Address: 300 GARLINGTON RD
City,State,Zip: GREENVILLE, SC 29615
Year Inv: 2014
Pollutant Description: BENZO(B)FLUORANTHENE
Estimated Emissions (Tons/Yr): 0.000000175
Permit Issue Date: Not reported
Permit Expire Date: Not reported
Permit Effective Date: Not reported

Name: GENERAL ELECTRIC GAS TURBINES LLC
Address: 300 GARLINGTON RD
City,State,Zip: GREENVILLE, SC 29615
Year Inv: 2014
Pollutant Description: ARSENIC & COMPOUNDS
Estimated Emissions (Tons/Yr): 0.00001839
Permit Issue Date: Not reported
Permit Expire Date: Not reported
Permit Effective Date: Not reported

Map ID
Direction
Distance
Elevation

MAP FINDINGS

Site

Database(s)

EDR ID Number
EPA ID Number

GE GREENVILLE GAS TURBINES LLC (Continued)

1007114753

Name: GENERAL ELECTRIC GAS TURBINES LLC
Address: 300 GARLINGTON RD
City,State,Zip: GREENVILLE, SC 29615
Year Inv: 2014
Pollutant Description: CARBON MONOXIDE
Estimated Emissions (Tons/Yr): 312.1687
Permit Issue Date: Not reported
Permit Expire Date: Not reported
Permit Effective Date: Not reported

Name: GENERAL ELECTRIC GAS TURBINES LLC
Address: 300 GARLINGTON RD
City,State,Zip: GREENVILLE, SC 29615
Year Inv: 2014
Pollutant Description: LEAD & COMPOUNDS
Estimated Emissions (Tons/Yr): 0.0031129
Permit Issue Date: Not reported
Permit Expire Date: Not reported
Permit Effective Date: Not reported

Name: GENERAL ELECTRIC GAS TURBINES LLC
Address: 300 GARLINGTON RD
City,State,Zip: GREENVILLE, SC 29615
Year Inv: 2014
Pollutant Description: FORMALDEHYDE
Estimated Emissions (Tons/Yr): 0.2575008
Permit Issue Date: Not reported
Permit Expire Date: Not reported
Permit Effective Date: Not reported

Name: GENERAL ELECTRIC GAS TURBINES LLC
Address: 300 GARLINGTON RD
City,State,Zip: GREENVILLE, SC 29615
Year Inv: 2014
Pollutant Description: 1,1,1-TRICHLOROETHANE (METHYL CHLOROFORM)
Estimated Emissions (Tons/Yr): 0.0034119
Permit Issue Date: Not reported
Permit Expire Date: Not reported
Permit Effective Date: Not reported

Name: GENERAL ELECTRIC GAS TURBINES LLC
Address: 300 GARLINGTON RD
City,State,Zip: GREENVILLE, SC 29615
Year Inv: 2014
Pollutant Description: BUTYL ACETATE
Estimated Emissions (Tons/Yr): 0
Permit Issue Date: Not reported
Permit Expire Date: Not reported
Permit Effective Date: Not reported

Name: GENERAL ELECTRIC GAS TURBINES LLC
Address: 300 GARLINGTON RD
City,State,Zip: GREENVILLE, SC 29615
Year Inv: 2014
Pollutant Description: PYRENE
Estimated Emissions (Tons/Yr): 0.000001394
Permit Issue Date: Not reported

Map ID
Direction
Distance
Elevation

MAP FINDINGS

Site

Database(s)

EDR ID Number
EPA ID Number

GE GREENVILLE GAS TURBINES LLC (Continued)

1007114753

Permit Expire Date: Not reported
Permit Effective Date: Not reported

Name: GENERAL ELECTRIC GAS TURBINES LLC
Address: 300 GARLINGTON RD
City,State,Zip: GREENVILLE, SC 29615
Year Inv: 2014
Pollutant Description: VOLATILE ORGANIC COMPOUNDS
Estimated Emissions (Tons/Yr): 24.15535
Permit Issue Date: Not reported
Permit Expire Date: Not reported
Permit Effective Date: Not reported

Name: GENERAL ELECTRIC GAS TURBINES LLC
Address: 300 GARLINGTON RD
City,State,Zip: GREENVILLE, SC 29615
Year Inv: 2014
Pollutant Description: FORMALDEHYDE
Estimated Emissions (Tons/Yr): 0.2575008
Permit Issue Date: Not reported
Permit Expire Date: Not reported
Permit Effective Date: Not reported

Name: GENERAL ELECTRIC GAS TURBINES LLC
Address: 300 GARLINGTON RD
City,State,Zip: GREENVILLE, SC 29615
Year Inv: 2014
Pollutant Description: 1,1,1-TRICHLOROETHANE (METHYL CHLOROFORM)
Estimated Emissions (Tons/Yr): 0.0034119
Permit Issue Date: Not reported
Permit Expire Date: Not reported
Permit Effective Date: Not reported

Name: GENERAL ELECTRIC GAS TURBINES LLC
Address: 300 GARLINGTON RD
City,State,Zip: GREENVILLE, SC 29615
Year Inv: 2014
Pollutant Description: METHANE
Estimated Emissions (Tons/Yr): 3.230846
Permit Issue Date: Not reported
Permit Expire Date: Not reported
Permit Effective Date: Not reported

Name: GENERAL ELECTRIC GAS TURBINES LLC
Address: 300 GARLINGTON RD
City,State,Zip: GREENVILLE, SC 29615
Year Inv: 2014
Pollutant Description: ANTHRACENE
Estimated Emissions (Tons/Yr): 0.000000331
Permit Issue Date: Not reported
Permit Expire Date: Not reported
Permit Effective Date: Not reported

Name: GENERAL ELECTRIC GAS TURBINES LLC
Address: 300 GARLINGTON RD
City,State,Zip: GREENVILLE, SC 29615
Year Inv: 2014

Map ID
Direction
Distance
Elevation

MAP FINDINGS

Site

Database(s)

EDR ID Number
EPA ID Number

GE GREENVILLE GAS TURBINES LLC (Continued)

1007114753

Pollutant Description: 1,4-DIOXANE
Estimated Emissions (Tons/Yr): 0.00333
Permit Issue Date: Not reported
Permit Expire Date: Not reported
Permit Effective Date: Not reported

Name: GENERAL ELECTRIC GAS TURBINES LLC
Address: 300 GARLINGTON RD
City,State,Zip: GREENVILLE, SC 29615
Year Inv: 2014
Pollutant Description: ACRYLIC ACID
Estimated Emissions (Tons/Yr): 0
Permit Issue Date: Not reported
Permit Expire Date: Not reported
Permit Effective Date: Not reported

Name: GENERAL ELECTRIC GAS TURBINES LLC
Address: 300 GARLINGTON RD
City,State,Zip: GREENVILLE, SC 29615
Year Inv: 2014
Pollutant Description: NAPHTHALENE
Estimated Emissions (Tons/Yr): 0.0007064
Permit Issue Date: Not reported
Permit Expire Date: Not reported
Permit Effective Date: Not reported

Name: GENERAL ELECTRIC GAS TURBINES LLC
Address: 300 GARLINGTON RD
City,State,Zip: GREENVILLE, SC 29615
Year Inv: 2014
Pollutant Description: PARTICULATE MATTER (TOTAL)
Estimated Emissions (Tons/Yr): 32.13649
Permit Issue Date: Not reported
Permit Expire Date: Not reported
Permit Effective Date: Not reported

Name: GENERAL ELECTRIC GAS TURBINES LLC
Address: 300 GARLINGTON RD
City,State,Zip: GREENVILLE, SC 29615
Year Inv: 2014
Pollutant Description: ACROLEIN
Estimated Emissions (Tons/Yr): 0.00000127
Permit Issue Date: Not reported
Permit Expire Date: Not reported
Permit Effective Date: Not reported

Name: GENERAL ELECTRIC GAS TURBINES LLC
Address: 300 GARLINGTON RD
City,State,Zip: GREENVILLE, SC 29615
Year Inv: 2014
Pollutant Description: ETHANE
Estimated Emissions (Tons/Yr): 0.2850925
Permit Issue Date: Not reported
Permit Expire Date: Not reported
Permit Effective Date: Not reported

Name: GENERAL ELECTRIC GAS TURBINES LLC

Map ID
Direction
Distance
Elevation

MAP FINDINGS

Site

Database(s)

EDR ID Number
EPA ID Number

GE GREENVILLE GAS TURBINES LLC (Continued)

1007114753

Address: 300 GARLINGTON RD
City,State,Zip: GREENVILLE, SC 29615
Year Inv: 2014
Pollutant Description: 1,4-DIOXANE
Estimated Emissions (Tons/Yr): 0.00333
Permit Issue Date: Not reported
Permit Expire Date: Not reported
Permit Effective Date: Not reported

Name: GENERAL ELECTRIC GAS TURBINES LLC
Address: 300 GARLINGTON RD
City,State,Zip: GREENVILLE, SC 29615
Year Inv: 2014
Pollutant Description: ARSENIC & COMPOUNDS
Estimated Emissions (Tons/Yr): 0.00001839
Permit Issue Date: Not reported
Permit Expire Date: Not reported
Permit Effective Date: Not reported

Name: GENERAL ELECTRIC GAS TURBINES LLC
Address: 300 GARLINGTON RD
City,State,Zip: GREENVILLE, SC 29615
Year Inv: 2014
Pollutant Description: CADMIUM & COMPOUNDS
Estimated Emissions (Tons/Yr): 0.001124
Permit Issue Date: Not reported
Permit Expire Date: Not reported
Permit Effective Date: Not reported

Name: GENERAL ELECTRIC GAS TURBINES LLC
Address: 300 GARLINGTON RD
City,State,Zip: GREENVILLE, SC 29615
Year Inv: 2014
Pollutant Description: PM (LESS THAN 2.5 MICRONS)
Estimated Emissions (Tons/Yr): 7.823426
Permit Issue Date: Not reported
Permit Expire Date: Not reported
Permit Effective Date: Not reported

Name: GENERAL ELECTRIC GAS TURBINES LLC
Address: 300 GARLINGTON RD
City,State,Zip: GREENVILLE, SC 29615
Year Inv: 2014
Pollutant Description: HYDROGEN FLUORIDE
Estimated Emissions (Tons/Yr): 0.00049
Permit Issue Date: Not reported
Permit Expire Date: Not reported
Permit Effective Date: Not reported

Name: GENERAL ELECTRIC GAS TURBINES LLC
Address: 300 GARLINGTON RD
City,State,Zip: GREENVILLE, SC 29615
Year Inv: 2014
Pollutant Description: METHYL ETHYL KETONE
Estimated Emissions (Tons/Yr): 0.3644
Permit Issue Date: Not reported
Permit Expire Date: Not reported

Map ID
Direction
Distance
Elevation

MAP FINDINGS

Site

Database(s)

EDR ID Number
EPA ID Number

GE GREENVILLE GAS TURBINES LLC (Continued)

1007114753

Permit Effective Date: Not reported

Name: GENERAL ELECTRIC GAS TURBINES LLC
Address: 300 GARLINGTON RD
City,State,Zip: GREENVILLE, SC 29615
Year Inv: 2014
Pollutant Description: XYLENE (MIXED ISOMERS)
Estimated Emissions (Tons/Yr): 0.049167
Permit Issue Date: Not reported
Permit Expire Date: Not reported
Permit Effective Date: Not reported

Name: GENERAL ELECTRIC GAS TURBINES LLC
Address: 300 GARLINGTON RD
City,State,Zip: GREENVILLE, SC 29615
Year Inv: 2014
Pollutant Description: ACENAPHTHENE
Estimated Emissions (Tons/Yr): 0.000000736
Permit Issue Date: Not reported
Permit Expire Date: Not reported
Permit Effective Date: Not reported

Name: GENERAL ELECTRIC GAS TURBINES LLC
Address: 300 GARLINGTON RD
City,State,Zip: GREENVILLE, SC 29615
Year Inv: 2014
Pollutant Description: PHENANTHRENE
Estimated Emissions (Tons/Yr): 0.00001014
Permit Issue Date: Not reported
Permit Expire Date: Not reported
Permit Effective Date: Not reported

Name: GENERAL ELECTRIC GAS TURBINES LLC
Address: 300 GARLINGTON RD
City,State,Zip: GREENVILLE, SC 29615
Year Inv: 2013
Pollutant Description: HYDROGEN FLUORIDE
Estimated Emissions (Tons/Yr): 0.00049
Permit Issue Date: Not reported
Permit Expire Date: Not reported
Permit Effective Date: Not reported

Name: GENERAL ELECTRIC GAS TURBINES LLC
Address: 300 GARLINGTON RD
City,State,Zip: GREENVILLE, SC 29615
Year Inv: 2013
Pollutant Description: 2-METHYLNAPHTHALENE
Estimated Emissions (Tons/Yr): 0.000002195
Permit Issue Date: Not reported
Permit Expire Date: Not reported
Permit Effective Date: Not reported

Name: GENERAL ELECTRIC GAS TURBINES LLC
Address: 300 GARLINGTON RD
City,State,Zip: GREENVILLE, SC 29615
Year Inv: 2013
Pollutant Description: TOLUENE

Map ID
Direction
Distance
Elevation

MAP FINDINGS

Site

Database(s)

EDR ID Number
EPA ID Number

GE GREENVILLE GAS TURBINES LLC (Continued)

1007114753

Estimated Emissions (Tons/Yr): 1.468023
Permit Issue Date: Not reported
Permit Expire Date: Not reported
Permit Effective Date: Not reported

Name: GENERAL ELECTRIC GAS TURBINES LLC
Address: 300 GARLINGTON RD
City,State,Zip: GREENVILLE, SC 29615
Year Inv: 2013
Pollutant Description: FORMALDEHYDE
Estimated Emissions (Tons/Yr): 0.1291497
Permit Issue Date: Not reported
Permit Expire Date: Not reported
Permit Effective Date: Not reported

Name: GENERAL ELECTRIC GAS TURBINES LLC
Address: 300 GARLINGTON RD
City,State,Zip: GREENVILLE, SC 29615
Year Inv: 2013
Pollutant Description: CHLOROFORM
Estimated Emissions (Tons/Yr): 0.0000792
Permit Issue Date: Not reported
Permit Expire Date: Not reported
Permit Effective Date: Not reported

Name: GENERAL ELECTRIC GAS TURBINES LLC
Address: 300 GARLINGTON RD
City,State,Zip: GREENVILLE, SC 29615
Year Inv: 2013
Pollutant Description: METHYLENE CHLORIDE (DICHLOROMETHANE)
Estimated Emissions (Tons/Yr): 0.0097197
Permit Issue Date: Not reported
Permit Expire Date: Not reported
Permit Effective Date: Not reported

Name: GENERAL ELECTRIC GAS TURBINES LLC
Address: 300 GARLINGTON RD
City,State,Zip: GREENVILLE, SC 29615
Year Inv: 2013
Pollutant Description: METHYLENE DIPHENYL DIISOCYANATE (MDI)
Estimated Emissions (Tons/Yr): 0
Permit Issue Date: Not reported
Permit Expire Date: Not reported
Permit Effective Date: Not reported

Name: GENERAL ELECTRIC GAS TURBINES LLC
Address: 300 GARLINGTON RD
City,State,Zip: GREENVILLE, SC 29615
Year Inv: 2013
Pollutant Description: ACROLEIN
Estimated Emissions (Tons/Yr): 0.00000127
Permit Issue Date: Not reported
Permit Expire Date: Not reported
Permit Effective Date: Not reported

Name: GENERAL ELECTRIC GAS TURBINES LLC
Address: 300 GARLINGTON RD

Map ID
Direction
Distance
Elevation

MAP FINDINGS

Site

Database(s)

EDR ID Number
EPA ID Number

GE GREENVILLE GAS TURBINES LLC (Continued)

1007114753

City,State,Zip: GREENVILLE, SC 29615
Year Inv: 2013
Pollutant Description: ARSENIC & COMPOUNDS
Estimated Emissions (Tons/Yr): 0.00001829
Permit Issue Date: Not reported
Permit Expire Date: Not reported
Permit Effective Date: Not reported

Name: GENERAL ELECTRIC GAS TURBINES LLC
Address: 300 GARLINGTON RD
City,State,Zip: GREENVILLE, SC 29615
Year Inv: 2013
Pollutant Description: AMMONIA
Estimated Emissions (Tons/Yr): 0.292437
Permit Issue Date: Not reported
Permit Expire Date: Not reported
Permit Effective Date: Not reported

Name: GENERAL ELECTRIC GAS TURBINES LLC
Address: 300 GARLINGTON RD
City,State,Zip: GREENVILLE, SC 29615
Year Inv: 2013
Pollutant Description: ETHYLENE GLYCOL
Estimated Emissions (Tons/Yr): 0.00383
Permit Issue Date: Not reported
Permit Expire Date: Not reported
Permit Effective Date: Not reported

Name: GENERAL ELECTRIC GAS TURBINES LLC
Address: 300 GARLINGTON RD
City,State,Zip: GREENVILLE, SC 29615
Year Inv: 2013
Pollutant Description: TETRACHLOROETHYLENE (PERCHLOROETHYLENE)
Estimated Emissions (Tons/Yr): 0.0674
Permit Issue Date: Not reported
Permit Expire Date: Not reported
Permit Effective Date: Not reported

Name: GENERAL ELECTRIC GAS TURBINES LLC
Address: 300 GARLINGTON RD
City,State,Zip: GREENVILLE, SC 29615
Year Inv: 2013
Pollutant Description: XYLENE (MIXED ISOMERS)
Estimated Emissions (Tons/Yr): 0.047167
Permit Issue Date: Not reported
Permit Expire Date: Not reported
Permit Effective Date: Not reported

Name: GE GAS TURBINES (GREENVILLE) LLC
Address: 300 GARLINGTON RD
City,State,Zip: GREENVILLE, SC 29615-4614
Year Inv: 2013
Pollutant Description: Not reported
Estimated Emissions (Tons/Yr): Not reported
Permit Issue Date: Not reported
Permit Expire Date: Not reported
Permit Effective Date: Not reported

Map ID
Direction
Distance
Elevation

MAP FINDINGS

Site

Database(s)

EDR ID Number
EPA ID Number

GE GREENVILLE GAS TURBINES LLC (Continued)

1007114753

Name: GENERAL ELECTRIC GAS TURBINES LLC
Address: 300 GARLINGTON RD
City,State,Zip: GREENVILLE, SC 29615
Year Inv: 2013
Pollutant Description: VINYL CHLORIDE
Estimated Emissions (Tons/Yr): 0.17866
Permit Issue Date: Not reported
Permit Expire Date: Not reported
Permit Effective Date: Not reported

Name: GENERAL ELECTRIC GAS TURBINES LLC
Address: 300 GARLINGTON RD
City,State,Zip: GREENVILLE, SC 29615
Year Inv: 2013
Pollutant Description: METHYL ETHYL KETONE
Estimated Emissions (Tons/Yr): 0.4714
Permit Issue Date: Not reported
Permit Expire Date: Not reported
Permit Effective Date: Not reported

Name: GENERAL ELECTRIC GAS TURBINES LLC
Address: 300 GARLINGTON RD
City,State,Zip: GREENVILLE, SC 29615
Year Inv: 2013
Pollutant Description: PHENANTHRENE
Estimated Emissions (Tons/Yr): 0.00009384
Permit Issue Date: Not reported
Permit Expire Date: Not reported
Permit Effective Date: Not reported

Name: GENERAL ELECTRIC GAS TURBINES LLC
Address: 300 GARLINGTON RD
City,State,Zip: GREENVILLE, SC 29615
Year Inv: 2013
Pollutant Description: NITROGEN DIOXIDE
Estimated Emissions (Tons/Yr): 59.418
Permit Issue Date: Not reported
Permit Expire Date: Not reported
Permit Effective Date: Not reported

Name: GENERAL ELECTRIC GAS TURBINES LLC
Address: 300 GARLINGTON RD
City,State,Zip: GREENVILLE, SC 29615
Year Inv: 2013
Pollutant Description: PM (LESS THAN 10 MICRONS)
Estimated Emissions (Tons/Yr): 5.793217
Permit Issue Date: Not reported
Permit Expire Date: Not reported
Permit Effective Date: Not reported

Name: GENERAL ELECTRIC GAS TURBINES LLC
Address: 300 GARLINGTON RD
City,State,Zip: GREENVILLE, SC 29615
Year Inv: 2013
Pollutant Description: SULFUR DIOXIDE
Estimated Emissions (Tons/Yr): 1.084679
Permit Issue Date: Not reported

Map ID
Direction
Distance
Elevation

MAP FINDINGS

Site

Database(s)

EDR ID Number
EPA ID Number

GE GREENVILLE GAS TURBINES LLC (Continued)

1007114753

Permit Expire Date: Not reported
Permit Effective Date: Not reported

Name: GENERAL ELECTRIC GAS TURBINES LLC
Address: 300 GARLINGTON RD
City,State,Zip: GREENVILLE, SC 29615
Year Inv: 2013
Pollutant Description: HEXANE
Estimated Emissions (Tons/Yr): 0.179642
Permit Issue Date: Not reported
Permit Expire Date: Not reported
Permit Effective Date: Not reported

Name: GENERAL ELECTRIC GAS TURBINES LLC
Address: 300 GARLINGTON RD
City,State,Zip: GREENVILLE, SC 29615
Year Inv: 2013
Pollutant Description: ANTHRACENE
Estimated Emissions (Tons/Yr): 0.0000002829
Permit Issue Date: Not reported
Permit Expire Date: Not reported
Permit Effective Date: Not reported

Name: GENERAL ELECTRIC GAS TURBINES LLC
Address: 300 GARLINGTON RD
City,State,Zip: GREENVILLE, SC 29615
Year Inv: 2013
Pollutant Description: FLUORANTHENE
Estimated Emissions (Tons/Yr): 0.000001271
Permit Issue Date: Not reported
Permit Expire Date: Not reported
Permit Effective Date: Not reported

Name: GENERAL ELECTRIC GAS TURBINES LLC
Address: 300 GARLINGTON RD
City,State,Zip: GREENVILLE, SC 29615
Year Inv: 2013
Pollutant Description: ETHANE
Estimated Emissions (Tons/Yr): 0.2835505
Permit Issue Date: Not reported
Permit Expire Date: Not reported
Permit Effective Date: Not reported

Name: GE GAS TURBINES (GREENVILLE) LLC
Address: 300 GARLINGTON RD
City,State,Zip: GREENVILLE, SC
Year Inv: 2013
Pollutant Description: Not reported
Estimated Emissions (Tons/Yr): Not reported
Permit Issue Date: 04/12/2013
Permit Expire Date: 06/30/2018
Permit Effective Date: 07/01/2013

Name: GENERAL ELECTRIC GAS TURBINES LLC
Address: 300 GARLINGTON RD
City,State,Zip: GREENVILLE, SC 29615
Year Inv: 2013

Map ID
Direction
Distance
Elevation

MAP FINDINGS

Site

Database(s)

EDR ID Number
EPA ID Number

GE GREENVILLE GAS TURBINES LLC (Continued)

1007114753

Pollutant Description: HYDROCHLORIC ACID
Estimated Emissions (Tons/Yr): 1.41331
Permit Issue Date: Not reported
Permit Expire Date: Not reported
Permit Effective Date: Not reported

Name: GENERAL ELECTRIC GAS TURBINES LLC
Address: 300 GARLINGTON RD
City,State,Zip: GREENVILLE, SC 29615
Year Inv: 2013
Pollutant Description: CADMIUM & COMPOUNDS
Estimated Emissions (Tons/Yr): 0.001114
Permit Issue Date: Not reported
Permit Expire Date: Not reported
Permit Effective Date: Not reported

Name: GENERAL ELECTRIC GAS TURBINES LLC
Address: 300 GARLINGTON RD
City,State,Zip: GREENVILLE, SC 29615
Year Inv: 2013
Pollutant Description: GLYCOL ETHERS
Estimated Emissions (Tons/Yr): 0.0950284
Permit Issue Date: Not reported
Permit Expire Date: Not reported
Permit Effective Date: Not reported

Name: GENERAL ELECTRIC GAS TURBINES LLC
Address: 300 GARLINGTON RD
City,State,Zip: GREENVILLE, SC 29615
Year Inv: 2013
Pollutant Description: MERCURY & COMPOUNDS
Estimated Emissions (Tons/Yr): 0.00002712
Permit Issue Date: Not reported
Permit Expire Date: Not reported
Permit Effective Date: Not reported

Name: GENERAL ELECTRIC GAS TURBINES LLC
Address: 300 GARLINGTON RD
City,State,Zip: GREENVILLE, SC 29615
Year Inv: 2013
Pollutant Description: VOLATILE ORGANIC COMPOUNDS
Estimated Emissions (Tons/Yr): 24.24298
Permit Issue Date: Not reported
Permit Expire Date: Not reported
Permit Effective Date: Not reported

Name: GENERAL ELECTRIC GAS TURBINES LLC
Address: 300 GARLINGTON RD
City,State,Zip: GREENVILLE, SC 29615
Year Inv: 2013
Pollutant Description: 1,4-DIOXANE
Estimated Emissions (Tons/Yr): 0.00333
Permit Issue Date: Not reported
Permit Expire Date: Not reported
Permit Effective Date: Not reported

Name: GENERAL ELECTRIC GAS TURBINES LLC

Map ID
Direction
Distance
Elevation

MAP FINDINGS

Site

Database(s)

EDR ID Number
EPA ID Number

GE GREENVILLE GAS TURBINES LLC (Continued)

1007114753

Address: 300 GARLINGTON RD
City,State,Zip: GREENVILLE, SC 29615
Year Inv: 2013
Pollutant Description: ACENAPHTHYLENE
Estimated Emissions (Tons/Yr): 0.00000145
Permit Issue Date: Not reported
Permit Expire Date: Not reported
Permit Effective Date: Not reported

Name: GENERAL ELECTRIC GAS TURBINES LLC
Address: 300 GARLINGTON RD
City,State,Zip: GREENVILLE, SC 29615
Year Inv: 2013
Pollutant Description: 1,1,1-TRICHLOROETHANE (METHYL CHLOROFORM)
Estimated Emissions (Tons/Yr): 0.00341
Permit Issue Date: Not reported
Permit Expire Date: Not reported
Permit Effective Date: Not reported

Name: GENERAL ELECTRIC GAS TURBINES LLC
Address: 300 GARLINGTON RD
City,State,Zip: GREENVILLE, SC 29615
Year Inv: 2013
Pollutant Description: ACETALDEHYDE
Estimated Emissions (Tons/Yr): 0.0068836
Permit Issue Date: Not reported
Permit Expire Date: Not reported
Permit Effective Date: Not reported

Name: GENERAL ELECTRIC GAS TURBINES LLC
Address: 300 GARLINGTON RD
City,State,Zip: GREENVILLE, SC 29615
Year Inv: 2013
Pollutant Description: FLUORENE
Estimated Emissions (Tons/Yr): 0.000003655
Permit Issue Date: Not reported
Permit Expire Date: Not reported
Permit Effective Date: Not reported

Name: GENERAL ELECTRIC GAS TURBINES LLC
Address: 300 GARLINGTON RD
City,State,Zip: GREENVILLE, SC 29615
Year Inv: 2013
Pollutant Description: CHROMIUM COMPOUNDS
Estimated Emissions (Tons/Yr): 0.0633519
Permit Issue Date: Not reported
Permit Expire Date: Not reported
Permit Effective Date: Not reported

Name: GENERAL ELECTRIC GAS TURBINES LLC
Address: 300 GARLINGTON RD
City,State,Zip: GREENVILLE, SC 29615
Year Inv: 2013
Pollutant Description: PARTICULATE MATTER (TOTAL)
Estimated Emissions (Tons/Yr): 28.77321
Permit Issue Date: Not reported
Permit Expire Date: Not reported

Map ID
Direction
Distance
Elevation

MAP FINDINGS

Site

Database(s)

EDR ID Number
EPA ID Number

GE GREENVILLE GAS TURBINES LLC (Continued)

1007114753

Permit Effective Date: Not reported

Name: GENERAL ELECTRIC GAS TURBINES LLC
Address: 300 GARLINGTON RD
City,State,Zip: GREENVILLE, SC 29615
Year Inv: 2013
Pollutant Description: STYRENE
Estimated Emissions (Tons/Yr): 0
Permit Issue Date: Not reported
Permit Expire Date: Not reported
Permit Effective Date: Not reported

Name: GENERAL ELECTRIC GAS TURBINES LLC
Address: 300 GARLINGTON RD
City,State,Zip: GREENVILLE, SC 29615
Year Inv: 2013
Pollutant Description: 1,4-DICHLOROBENZENE
Estimated Emissions (Tons/Yr): 0.0001097
Permit Issue Date: Not reported
Permit Expire Date: Not reported
Permit Effective Date: Not reported

Name: GENERAL ELECTRIC GAS TURBINES LLC
Address: 300 GARLINGTON RD
City,State,Zip: GREENVILLE, SC 29615
Year Inv: 2013
Pollutant Description: ACRYLIC ACID
Estimated Emissions (Tons/Yr): 0
Permit Issue Date: Not reported
Permit Expire Date: Not reported
Permit Effective Date: Not reported

Name: GENERAL ELECTRIC GAS TURBINES LLC
Address: 300 GARLINGTON RD
City,State,Zip: GREENVILLE, SC 29615
Year Inv: 2013
Pollutant Description: NAPHTHALENE
Estimated Emissions (Tons/Yr): 0.0004004
Permit Issue Date: Not reported
Permit Expire Date: Not reported
Permit Effective Date: Not reported

Name: GENERAL ELECTRIC GAS TURBINES LLC
Address: 300 GARLINGTON RD
City,State,Zip: GREENVILLE, SC 29615
Year Inv: 2013
Pollutant Description: CARBON DIOXIDE
Estimated Emissions (Tons/Yr): 30263.26
Permit Issue Date: Not reported
Permit Expire Date: Not reported
Permit Effective Date: Not reported

Name: GENERAL ELECTRIC GAS TURBINES LLC
Address: 300 GARLINGTON RD
City,State,Zip: GREENVILLE, SC 29615
Year Inv: 2013
Pollutant Description: COBALT COMPOUNDS

Map ID
Direction
Distance
Elevation

MAP FINDINGS

Site

Database(s)

EDR ID Number
EPA ID Number

GE GREENVILLE GAS TURBINES LLC (Continued)

1007114753

Estimated Emissions (Tons/Yr): 0.0465608
Permit Issue Date: Not reported
Permit Expire Date: Not reported
Permit Effective Date: Not reported

Name: GENERAL ELECTRIC GAS TURBINES LLC
Address: 300 GARLINGTON RD
City,State,Zip: GREENVILLE, SC 29615
Year Inv: 2013
Pollutant Description: NICKEL & COMPOUNDS
Estimated Emissions (Tons/Yr): 0.1038228
Permit Issue Date: Not reported
Permit Expire Date: Not reported
Permit Effective Date: Not reported

Name: GENERAL ELECTRIC GAS TURBINES LLC
Address: 300 GARLINGTON RD
City,State,Zip: GREENVILLE, SC 29615
Year Inv: 2013
Pollutant Description: LEAD & COMPOUNDS
Estimated Emissions (Tons/Yr): 0.0030847
Permit Issue Date: Not reported
Permit Expire Date: Not reported
Permit Effective Date: Not reported

Name: GENERAL ELECTRIC GAS TURBINES LLC
Address: 300 GARLINGTON RD
City,State,Zip: GREENVILLE, SC 29615
Year Inv: 2013
Pollutant Description: METHYL ISOBUTYL KETONE
Estimated Emissions (Tons/Yr): 0.000496
Permit Issue Date: Not reported
Permit Expire Date: Not reported
Permit Effective Date: Not reported

Name: GENERAL ELECTRIC GAS TURBINES LLC
Address: 300 GARLINGTON RD
City,State,Zip: GREENVILLE, SC 29615
Year Inv: 2013
Pollutant Description: DIETHANOLAMINE
Estimated Emissions (Tons/Yr): 0.073
Permit Issue Date: Not reported
Permit Expire Date: Not reported
Permit Effective Date: Not reported

Name: GENERAL ELECTRIC GAS TURBINES LLC
Address: 300 GARLINGTON RD
City,State,Zip: GREENVILLE, SC 29615
Year Inv: 2013
Pollutant Description: PYRENE
Estimated Emissions (Tons/Yr): 0.000001268
Permit Issue Date: Not reported
Permit Expire Date: Not reported
Permit Effective Date: Not reported

Name: GENERAL ELECTRIC GAS TURBINES LLC
Address: 300 GARLINGTON RD

Map ID
Direction
Distance
Elevation

MAP FINDINGS

Site

Database(s)

EDR ID Number
EPA ID Number

GE GREENVILLE GAS TURBINES LLC (Continued)

1007114753

City,State,Zip: GREENVILLE, SC 29615
Year Inv: 2013
Pollutant Description: BENZO(B)FLUORANTHENE
Estimated Emissions (Tons/Yr): 0.000000175
Permit Issue Date: Not reported
Permit Expire Date: Not reported
Permit Effective Date: Not reported

Name: GENERAL ELECTRIC GAS TURBINES LLC
Address: 300 GARLINGTON RD
City,State,Zip: GREENVILLE, SC 29615
Year Inv: 2013
Pollutant Description: CHRYSENE
Estimated Emissions (Tons/Yr): 0.0000002587
Permit Issue Date: Not reported
Permit Expire Date: Not reported
Permit Effective Date: Not reported

Name: GENERAL ELECTRIC GAS TURBINES LLC
Address: 300 GARLINGTON RD
City,State,Zip: GREENVILLE, SC 29615
Year Inv: 2013
Pollutant Description: BENZENE
Estimated Emissions (Tons/Yr): 0.0047344
Permit Issue Date: Not reported
Permit Expire Date: Not reported
Permit Effective Date: Not reported

Name: GENERAL ELECTRIC GAS TURBINES LLC
Address: 300 GARLINGTON RD
City,State,Zip: GREENVILLE, SC 29615
Year Inv: 2013
Pollutant Description: METHANE
Estimated Emissions (Tons/Yr): 1.682643
Permit Issue Date: Not reported
Permit Expire Date: Not reported
Permit Effective Date: Not reported

Name: GENERAL ELECTRIC GAS TURBINES LLC
Address: 300 GARLINGTON RD
City,State,Zip: GREENVILLE, SC 29615
Year Inv: 2013
Pollutant Description: TRICHLOROETHYLENE (TRICHLOROETHENE)
Estimated Emissions (Tons/Yr): 0.00956
Permit Issue Date: Not reported
Permit Expire Date: Not reported
Permit Effective Date: Not reported

Name: GENERAL ELECTRIC GAS TURBINES LLC
Address: 300 GARLINGTON RD
City,State,Zip: GREENVILLE, SC 29615
Year Inv: 2013
Pollutant Description: MANGANESE & COMPOUNDS
Estimated Emissions (Tons/Yr): 0.0526337
Permit Issue Date: Not reported
Permit Expire Date: Not reported
Permit Effective Date: Not reported

Map ID
Direction
Distance
Elevation

MAP FINDINGS

Site

Database(s)

EDR ID Number
EPA ID Number

GE GREENVILLE GAS TURBINES LLC (Continued)

1007114753

Name: GENERAL ELECTRIC GAS TURBINES LLC
Address: 300 GARLINGTON RD
City,State,Zip: GREENVILLE, SC 29615
Year Inv: 2013
Pollutant Description: PM (LESS THAN 2.5 MICRONS)
Estimated Emissions (Tons/Yr): 4.760182
Permit Issue Date: Not reported
Permit Expire Date: Not reported
Permit Effective Date: Not reported

Name: GENERAL ELECTRIC GAS TURBINES LLC
Address: 300 GARLINGTON RD
City,State,Zip: GREENVILLE, SC 29615
Year Inv: 2013
Pollutant Description: BUTYL ACETATE
Estimated Emissions (Tons/Yr): 0
Permit Issue Date: Not reported
Permit Expire Date: Not reported
Permit Effective Date: Not reported

Name: GENERAL ELECTRIC GAS TURBINES LLC
Address: 300 GARLINGTON RD
City,State,Zip: GREENVILLE, SC 29615
Year Inv: 2013
Pollutant Description: BENZ(A)ANTHRACENE
Estimated Emissions (Tons/Yr): 0.0000001777
Permit Issue Date: Not reported
Permit Expire Date: Not reported
Permit Effective Date: Not reported

Name: GENERAL ELECTRIC GAS TURBINES LLC
Address: 300 GARLINGTON RD
City,State,Zip: GREENVILLE, SC 29615
Year Inv: 2013
Pollutant Description: ETHYL BENZENE
Estimated Emissions (Tons/Yr): 0.019
Permit Issue Date: Not reported
Permit Expire Date: Not reported
Permit Effective Date: Not reported

Name: GENERAL ELECTRIC GAS TURBINES LLC
Address: 300 GARLINGTON RD
City,State,Zip: GREENVILLE, SC 29615
Year Inv: 2013
Pollutant Description: ACENAPHTHENE
Estimated Emissions (Tons/Yr): 0.000000736
Permit Issue Date: Not reported
Permit Expire Date: Not reported
Permit Effective Date: Not reported

Name: GENERAL ELECTRIC GAS TURBINES LLC
Address: 300 GARLINGTON RD
City,State,Zip: GREENVILLE, SC 29615
Year Inv: 2013
Pollutant Description: CARBON MONOXIDE
Estimated Emissions (Tons/Yr): 192.0357
Permit Issue Date: Not reported

Map ID
Direction
Distance
Elevation

MAP FINDINGS

Site

Database(s)

EDR ID Number
EPA ID Number

GE GREENVILLE GAS TURBINES LLC (Continued)

1007114753

Permit Expire Date: Not reported
Permit Effective Date: Not reported

Name: GENERAL ELECTRIC GAS TURBINES LLC
Address: 300 GARLINGTON RD
City,State,Zip: GREENVILLE, SC 29615
Year Inv: 2013
Pollutant Description: METHANOL
Estimated Emissions (Tons/Yr): 0.00865
Permit Issue Date: Not reported
Permit Expire Date: Not reported
Permit Effective Date: Not reported

Name: GE GAS TURBINES (GREENVILLE) LLC
Address: 300 GARLINGTON RD
City,State,Zip: GREENVILLE, SC 29615-4614
Year Inv: 2013
Pollutant Description: Not reported
Estimated Emissions (Tons/Yr): Not reported
Permit Issue Date: Not reported
Permit Expire Date: Not reported
Permit Effective Date: Not reported

Name: GENERAL ELECTRIC GAS TURBINES LLC
Address: 300 GARLINGTON RD
City,State,Zip: GREENVILLE, SC 29615
Year Inv: 2012
Pollutant Description: ARSENIC & COMPOUNDS
Estimated Emissions (Tons/Yr): 0.00001628
Permit Issue Date: Not reported
Permit Expire Date: Not reported
Permit Effective Date: Not reported

Name: GENERAL ELECTRIC GAS TURBINES LLC
Address: 300 GARLINGTON RD
City,State,Zip: GREENVILLE, SC 29615
Year Inv: 2012
Pollutant Description: COBALT COMPOUNDS
Estimated Emissions (Tons/Yr): 0.0427709
Permit Issue Date: Not reported
Permit Expire Date: Not reported
Permit Effective Date: Not reported

Name: GENERAL ELECTRIC GAS TURBINES LLC
Address: 300 GARLINGTON RD
City,State,Zip: GREENVILLE, SC 29615
Year Inv: 2012
Pollutant Description: MANGANESE & COMPOUNDS
Estimated Emissions (Tons/Yr): 0.0560618
Permit Issue Date: Not reported
Permit Expire Date: Not reported
Permit Effective Date: Not reported

Name: GENERAL ELECTRIC GAS TURBINES LLC
Address: 300 GARLINGTON RD
City,State,Zip: GREENVILLE, SC 29615
Year Inv: 2012

Map ID
Direction
Distance
Elevation

MAP FINDINGS

Site

Database(s)

EDR ID Number
EPA ID Number

GE GREENVILLE GAS TURBINES LLC (Continued)

1007114753

Pollutant Description: NITROGEN DIOXIDE
Estimated Emissions (Tons/Yr): 72.71463
Permit Issue Date: Not reported
Permit Expire Date: Not reported
Permit Effective Date: Not reported

Name: GENERAL ELECTRIC GAS TURBINES LLC
Address: 300 GARLINGTON RD
City,State,Zip: GREENVILLE, SC 29615
Year Inv: 2012
Pollutant Description: LEAD & COMPOUNDS
Estimated Emissions (Tons/Yr): 0.0031711
Permit Issue Date: Not reported
Permit Expire Date: Not reported
Permit Effective Date: Not reported

Name: GENERAL ELECTRIC GAS TURBINES LLC
Address: 300 GARLINGTON RD
City,State,Zip: GREENVILLE, SC 29615
Year Inv: 2012
Pollutant Description: PM (LESS THAN 2.5 MICRONS)
Estimated Emissions (Tons/Yr): 5.328948
Permit Issue Date: Not reported
Permit Expire Date: Not reported
Permit Effective Date: Not reported

Name: GENERAL ELECTRIC GAS TURBINES LLC
Address: 300 GARLINGTON RD
City,State,Zip: GREENVILLE, SC 29615
Year Inv: 2012
Pollutant Description: ETHYLENE GLYCOL
Estimated Emissions (Tons/Yr): 0.01183
Permit Issue Date: Not reported
Permit Expire Date: Not reported
Permit Effective Date: Not reported

Name: GENERAL ELECTRIC GAS TURBINES LLC
Address: 300 GARLINGTON RD
City,State,Zip: GREENVILLE, SC 29615
Year Inv: 2012
Pollutant Description: ACENAPHTHYLENE
Estimated Emissions (Tons/Yr): 0.0000202
Permit Issue Date: Not reported
Permit Expire Date: Not reported
Permit Effective Date: Not reported

Name: GENERAL ELECTRIC GAS TURBINES LLC
Address: 300 GARLINGTON RD
City,State,Zip: GREENVILLE, SC 29615
Year Inv: 2012
Pollutant Description: TRICHLOROETHYLENE (TRICHLOROETHENE)
Estimated Emissions (Tons/Yr): 0.0464
Permit Issue Date: Not reported
Permit Expire Date: Not reported
Permit Effective Date: Not reported

Name: GENERAL ELECTRIC GAS TURBINES LLC

Map ID
Direction
Distance
Elevation

MAP FINDINGS

Site

Database(s)

EDR ID Number
EPA ID Number

GE GREENVILLE GAS TURBINES LLC (Continued)

1007114753

Address: 300 GARLINGTON RD
City,State,Zip: GREENVILLE, SC 29615
Year Inv: 2012
Pollutant Description: NAPHTHALENE
Estimated Emissions (Tons/Yr): 0.000811
Permit Issue Date: Not reported
Permit Expire Date: Not reported
Permit Effective Date: Not reported

Name: GENERAL ELECTRIC GAS TURBINES LLC
Address: 300 GARLINGTON RD
City,State,Zip: GREENVILLE, SC 29615
Year Inv: 2012
Pollutant Description: NICKEL & COMPOUNDS
Estimated Emissions (Tons/Yr): 0.0744823
Permit Issue Date: Not reported
Permit Expire Date: Not reported
Permit Effective Date: Not reported

Name: GENERAL ELECTRIC GAS TURBINES LLC
Address: 300 GARLINGTON RD
City,State,Zip: GREENVILLE, SC 29615
Year Inv: 2012
Pollutant Description: 1,4-DICHLOROBENZENE
Estimated Emissions (Tons/Yr): 0.00009772
Permit Issue Date: Not reported
Permit Expire Date: Not reported
Permit Effective Date: Not reported

Name: GENERAL ELECTRIC GAS TURBINES LLC
Address: 300 GARLINGTON RD
City,State,Zip: GREENVILLE, SC 29615
Year Inv: 2012
Pollutant Description: ACROLEIN
Estimated Emissions (Tons/Yr): 0.00000176
Permit Issue Date: Not reported
Permit Expire Date: Not reported
Permit Effective Date: Not reported

Name: GENERAL ELECTRIC GAS TURBINES LLC
Address: 300 GARLINGTON RD
City,State,Zip: GREENVILLE, SC 29615
Year Inv: 2012
Pollutant Description: BENZO(B)FLUORANTHENE
Estimated Emissions (Tons/Yr): 0.000000243
Permit Issue Date: Not reported
Permit Expire Date: Not reported
Permit Effective Date: Not reported

Name: GENERAL ELECTRIC GAS TURBINES LLC
Address: 300 GARLINGTON RD
City,State,Zip: GREENVILLE, SC 29615
Year Inv: 2012
Pollutant Description: CADMIUM & COMPOUNDS
Estimated Emissions (Tons/Yr): 0.0011342
Permit Issue Date: Not reported
Permit Expire Date: Not reported

Map ID
Direction
Distance
Elevation

MAP FINDINGS

Site

Database(s)

EDR ID Number
EPA ID Number

GE GREENVILLE GAS TURBINES LLC (Continued)

1007114753

Permit Effective Date: Not reported

Name: GENERAL ELECTRIC GAS TURBINES LLC
Address: 300 GARLINGTON RD
City,State,Zip: GREENVILLE, SC 29615
Year Inv: 2012
Pollutant Description: CHROMIUM COMPOUNDS
Estimated Emissions (Tons/Yr): 0.0434239
Permit Issue Date: Not reported
Permit Expire Date: Not reported
Permit Effective Date: Not reported

Name: GENERAL ELECTRIC GAS TURBINES LLC
Address: 300 GARLINGTON RD
City,State,Zip: GREENVILLE, SC 29615
Year Inv: 2012
Pollutant Description: MERCURY & COMPOUNDS
Estimated Emissions (Tons/Yr): 0.00003235
Permit Issue Date: Not reported
Permit Expire Date: Not reported
Permit Effective Date: Not reported

Name: GENERAL ELECTRIC GAS TURBINES LLC
Address: 300 GARLINGTON RD
City,State,Zip: GREENVILLE, SC 29615
Year Inv: 2012
Pollutant Description: ACETALDEHYDE
Estimated Emissions (Tons/Yr): 0.012441
Permit Issue Date: Not reported
Permit Expire Date: Not reported
Permit Effective Date: Not reported

Name: GENERAL ELECTRIC GAS TURBINES LLC
Address: 300 GARLINGTON RD
City,State,Zip: GREENVILLE, SC 29615
Year Inv: 2012
Pollutant Description: HYDROCHLORIC ACID
Estimated Emissions (Tons/Yr): 1.40002
Permit Issue Date: Not reported
Permit Expire Date: Not reported
Permit Effective Date: Not reported

Name: GENERAL ELECTRIC GAS TURBINES LLC
Address: 300 GARLINGTON RD
City,State,Zip: GREENVILLE, SC 29615
Year Inv: 2012
Pollutant Description: FLUORENE
Estimated Emissions (Tons/Yr): 0.000004417
Permit Issue Date: Not reported
Permit Expire Date: Not reported
Permit Effective Date: Not reported

Name: GENERAL ELECTRIC GAS TURBINES LLC
Address: 300 GARLINGTON RD
City,State,Zip: GREENVILLE, SC 29615
Year Inv: 2012
Pollutant Description: 2-METHYLNAPHTHALENE

Map ID
Direction
Distance
Elevation

MAP FINDINGS

Site

Database(s)

EDR ID Number
EPA ID Number

GE GREENVILLE GAS TURBINES LLC (Continued)

1007114753

Estimated Emissions (Tons/Yr): 0.000001955
Permit Issue Date: Not reported
Permit Expire Date: Not reported
Permit Effective Date: Not reported

Name: GENERAL ELECTRIC GAS TURBINES LLC
Address: 300 GARLINGTON RD
City,State,Zip: GREENVILLE, SC 29615
Year Inv: 2012
Pollutant Description: SULFUR DIOXIDE
Estimated Emissions (Tons/Yr): 3.702658
Permit Issue Date: Not reported
Permit Expire Date: Not reported
Permit Effective Date: Not reported

Name: GENERAL ELECTRIC GAS TURBINES LLC
Address: 300 GARLINGTON RD
City,State,Zip: GREENVILLE, SC 29615
Year Inv: 2012
Pollutant Description: CARBON DIOXIDE
Estimated Emissions (Tons/Yr): 45375.04
Permit Issue Date: Not reported
Permit Expire Date: Not reported
Permit Effective Date: Not reported

Name: GENERAL ELECTRIC GAS TURBINES LLC
Address: 300 GARLINGTON RD
City,State,Zip: GREENVILLE, SC 29615
Year Inv: 2012
Pollutant Description: METHYL ISOBUTYL KETONE
Estimated Emissions (Tons/Yr): 0.000496
Permit Issue Date: Not reported
Permit Expire Date: Not reported
Permit Effective Date: Not reported

Name: GENERAL ELECTRIC GAS TURBINES LLC
Address: 300 GARLINGTON RD
City,State,Zip: GREENVILLE, SC 29615
Year Inv: 2012
Pollutant Description: ANTHRACENE
Estimated Emissions (Tons/Yr): 0.0000003593
Permit Issue Date: Not reported
Permit Expire Date: Not reported
Permit Effective Date: Not reported

Name: GENERAL ELECTRIC GAS TURBINES LLC
Address: 300 GARLINGTON RD
City,State,Zip: GREENVILLE, SC 29615
Year Inv: 2012
Pollutant Description: 1,4-DIOXANE
Estimated Emissions (Tons/Yr): 0.00333
Permit Issue Date: Not reported
Permit Expire Date: Not reported
Permit Effective Date: Not reported

Name: GENERAL ELECTRIC GAS TURBINES LLC
Address: 300 GARLINGTON RD

Map ID
Direction
Distance
Elevation

MAP FINDINGS

Site

Database(s)

EDR ID Number
EPA ID Number

GE GREENVILLE GAS TURBINES LLC (Continued)

1007114753

City,State,Zip: GREENVILLE, SC 29615
Year Inv: 2012
Pollutant Description: CHRYSENE
Estimated Emissions (Tons/Yr): 0.0000003527
Permit Issue Date: Not reported
Permit Expire Date: Not reported
Permit Effective Date: Not reported

Name: GENERAL ELECTRIC GAS TURBINES LLC
Address: 300 GARLINGTON RD
City,State,Zip: GREENVILLE, SC 29615
Year Inv: 2012
Pollutant Description: METHANE
Estimated Emissions (Tons/Yr): 2.854671
Permit Issue Date: Not reported
Permit Expire Date: Not reported
Permit Effective Date: Not reported

Name: GENERAL ELECTRIC GAS TURBINES LLC
Address: 300 GARLINGTON RD
City,State,Zip: GREENVILLE, SC 29615
Year Inv: 2012
Pollutant Description: PM (LESS THAN 10 MICRONS)
Estimated Emissions (Tons/Yr): 6.425892
Permit Issue Date: Not reported
Permit Expire Date: Not reported
Permit Effective Date: Not reported

Name: GENERAL ELECTRIC GAS TURBINES LLC
Address: 300 GARLINGTON RD
City,State,Zip: GREENVILLE, SC 29615
Year Inv: 2012
Pollutant Description: HEXANE
Estimated Emissions (Tons/Yr): 0.1615826
Permit Issue Date: Not reported
Permit Expire Date: Not reported
Permit Effective Date: Not reported

Name: GENERAL ELECTRIC GAS TURBINES LLC
Address: 300 GARLINGTON RD
City,State,Zip: GREENVILLE, SC 29615
Year Inv: 2012
Pollutant Description: DIETHANOLAMINE
Estimated Emissions (Tons/Yr): 0.073
Permit Issue Date: Not reported
Permit Expire Date: Not reported
Permit Effective Date: Not reported

Name: GENERAL ELECTRIC GAS TURBINES LLC
Address: 300 GARLINGTON RD
City,State,Zip: GREENVILLE, SC 29615
Year Inv: 2012
Pollutant Description: XYLENE (MIXED ISOMERS)
Estimated Emissions (Tons/Yr): 0.048167
Permit Issue Date: Not reported
Permit Expire Date: Not reported
Permit Effective Date: Not reported

Map ID
Direction
Distance
Elevation

MAP FINDINGS

Site

Database(s)

EDR ID Number
EPA ID Number

GE GREENVILLE GAS TURBINES LLC (Continued)

1007114753

Name: GENERAL ELECTRIC GAS TURBINES LLC
Address: 300 GARLINGTON RD
City,State,Zip: GREENVILLE, SC 29615
Year Inv: 2012
Pollutant Description: BENZ(A)ANTHRACENE
Estimated Emissions (Tons/Yr): 0.000002159
Permit Issue Date: Not reported
Permit Expire Date: Not reported
Permit Effective Date: Not reported

Name: GENERAL ELECTRIC GAS TURBINES LLC
Address: 300 GARLINGTON RD
City,State,Zip: GREENVILLE, SC 29615
Year Inv: 2012
Pollutant Description: METHANOL
Estimated Emissions (Tons/Yr): 0.00865
Permit Issue Date: Not reported
Permit Expire Date: Not reported
Permit Effective Date: Not reported

Name: GENERAL ELECTRIC GAS TURBINES LLC
Address: 300 GARLINGTON RD
City,State,Zip: GREENVILLE, SC 29615
Year Inv: 2012
Pollutant Description: ETHANE
Estimated Emissions (Tons/Yr): 0.2524471
Permit Issue Date: Not reported
Permit Expire Date: Not reported
Permit Effective Date: Not reported

Name: GENERAL ELECTRIC GAS TURBINES LLC
Address: 300 GARLINGTON RD
City,State,Zip: GREENVILLE, SC 29615
Year Inv: 2012
Pollutant Description: VINYL CHLORIDE
Estimated Emissions (Tons/Yr): 0.1835
Permit Issue Date: Not reported
Permit Expire Date: Not reported
Permit Effective Date: Not reported

Name: GENERAL ELECTRIC GAS TURBINES LLC
Address: 300 GARLINGTON RD
City,State,Zip: GREENVILLE, SC 29615
Year Inv: 2012
Pollutant Description: METHYL ETHYL KETONE
Estimated Emissions (Tons/Yr): 0.4314
Permit Issue Date: Not reported
Permit Expire Date: Not reported
Permit Effective Date: Not reported

Name: GENERAL ELECTRIC GAS TURBINES LLC
Address: 300 GARLINGTON RD
City,State,Zip: GREENVILLE, SC 29615
Year Inv: 2012
Pollutant Description: ACENAPHTHENE
Estimated Emissions (Tons/Yr): 0.00000102
Permit Issue Date: Not reported

Map ID
Direction
Distance
Elevation

MAP FINDINGS

Site

Database(s)

EDR ID Number
EPA ID Number

GE GREENVILLE GAS TURBINES LLC (Continued)

1007114753

Permit Expire Date: Not reported
Permit Effective Date: Not reported

Name: GENERAL ELECTRIC GAS TURBINES LLC
Address: 300 GARLINGTON RD
City,State,Zip: GREENVILLE, SC 29615
Year Inv: 2012
Pollutant Description: PARTICULATE MATTER (TOTAL)
Estimated Emissions (Tons/Yr): 29.36098
Permit Issue Date: Not reported
Permit Expire Date: Not reported
Permit Effective Date: Not reported

Name: GENERAL ELECTRIC GAS TURBINES LLC
Address: 300 GARLINGTON RD
City,State,Zip: GREENVILLE, SC 29615
Year Inv: 2012
Pollutant Description: CARBON MONOXIDE
Estimated Emissions (Tons/Yr): 209.5687
Permit Issue Date: Not reported
Permit Expire Date: Not reported
Permit Effective Date: Not reported

Name: GENERAL ELECTRIC GAS TURBINES LLC
Address: 300 GARLINGTON RD
City,State,Zip: GREENVILLE, SC 29615
Year Inv: 2012
Pollutant Description: METHYLENE DIPHENYL DIISOCYANATE (MDI)
Estimated Emissions (Tons/Yr): 0.071
Permit Issue Date: Not reported
Permit Expire Date: Not reported
Permit Effective Date: Not reported

Name: GENERAL ELECTRIC GAS TURBINES LLC
Address: 300 GARLINGTON RD
City,State,Zip: GREENVILLE, SC 29615
Year Inv: 2012
Pollutant Description: BUTYL ACETATE
Estimated Emissions (Tons/Yr): 0
Permit Issue Date: Not reported
Permit Expire Date: Not reported
Permit Effective Date: Not reported

Name: GENERAL ELECTRIC GAS TURBINES LLC
Address: 300 GARLINGTON RD
City,State,Zip: GREENVILLE, SC 29615
Year Inv: 2012
Pollutant Description: FORMALDEHYDE
Estimated Emissions (Tons/Yr): 0.2288557
Permit Issue Date: Not reported
Permit Expire Date: Not reported
Permit Effective Date: Not reported

Name: GENERAL ELECTRIC GAS TURBINES LLC
Address: 300 GARLINGTON RD
City,State,Zip: GREENVILLE, SC 29615
Year Inv: 2012

Map ID
Direction
Distance
Elevation

MAP FINDINGS

Site

Database(s)

EDR ID Number
EPA ID Number

GE GREENVILLE GAS TURBINES LLC (Continued)

1007114753

Pollutant Description: BENZENE
Estimated Emissions (Tons/Yr): 0.0067873
Permit Issue Date: Not reported
Permit Expire Date: Not reported
Permit Effective Date: Not reported

Name: GENERAL ELECTRIC GAS TURBINES LLC
Address: 300 GARLINGTON RD
City,State,Zip: GREENVILLE, SC 29615
Year Inv: 2012
Pollutant Description: 1,1,1-TRICHLOROETHANE (METHYL CHLOROFORM)
Estimated Emissions (Tons/Yr): 0.132103
Permit Issue Date: Not reported
Permit Expire Date: Not reported
Permit Effective Date: Not reported

Name: GENERAL ELECTRIC GAS TURBINES LLC
Address: 300 GARLINGTON RD
City,State,Zip: GREENVILLE, SC 29615
Year Inv: 2012
Pollutant Description: ACRYLIC ACID
Estimated Emissions (Tons/Yr): 0
Permit Issue Date: Not reported
Permit Expire Date: Not reported
Permit Effective Date: Not reported

Name: GENERAL ELECTRIC GAS TURBINES LLC
Address: 300 GARLINGTON RD
City,State,Zip: GREENVILLE, SC 29615
Year Inv: 2012
Pollutant Description: GLYCOL ETHERS
Estimated Emissions (Tons/Yr): 0.0950284
Permit Issue Date: Not reported
Permit Expire Date: Not reported
Permit Effective Date: Not reported

Name: GENERAL ELECTRIC GAS TURBINES LLC
Address: 300 GARLINGTON RD
City,State,Zip: GREENVILLE, SC 29615
Year Inv: 2012
Pollutant Description: STYRENE
Estimated Emissions (Tons/Yr): 0
Permit Issue Date: Not reported
Permit Expire Date: Not reported
Permit Effective Date: Not reported

Name: GENERAL ELECTRIC GAS TURBINES LLC
Address: 300 GARLINGTON RD
City,State,Zip: GREENVILLE, SC 29615
Year Inv: 2012
Pollutant Description: PYRENE
Estimated Emissions (Tons/Yr): 0.000001447
Permit Issue Date: Not reported
Permit Expire Date: Not reported
Permit Effective Date: Not reported

Name: GENERAL ELECTRIC GAS TURBINES LLC

Map ID
Direction
Distance
Elevation

MAP FINDINGS

Site

Database(s)

EDR ID Number
EPA ID Number

GE GREENVILLE GAS TURBINES LLC (Continued)

1007114753

Address: 300 GARLINGTON RD
City,State,Zip: GREENVILLE, SC 29615
Year Inv: 2012
Pollutant Description: FLUORANTHENE
Estimated Emissions (Tons/Yr): 0.000001489
Permit Issue Date: Not reported
Permit Expire Date: Not reported
Permit Effective Date: Not reported

Name: GENERAL ELECTRIC GAS TURBINES LLC
Address: 300 GARLINGTON RD
City,State,Zip: GREENVILLE, SC 29615
Year Inv: 2012
Pollutant Description: CHLOROFORM
Estimated Emissions (Tons/Yr): 0.0000792
Permit Issue Date: Not reported
Permit Expire Date: Not reported
Permit Effective Date: Not reported

Name: GENERAL ELECTRIC GAS TURBINES LLC
Address: 300 GARLINGTON RD
City,State,Zip: GREENVILLE, SC 29615
Year Inv: 2012
Pollutant Description: PHENANTHRENE
Estimated Emissions (Tons/Yr): 0.00001172
Permit Issue Date: Not reported
Permit Expire Date: Not reported
Permit Effective Date: Not reported

Name: GENERAL ELECTRIC GAS TURBINES LLC
Address: 300 GARLINGTON RD
City,State,Zip: GREENVILLE, SC 29615
Year Inv: 2012
Pollutant Description: VOLATILE ORGANIC COMPOUNDS
Estimated Emissions (Tons/Yr): 34.26153
Permit Issue Date: Not reported
Permit Expire Date: Not reported
Permit Effective Date: Not reported

Name: GENERAL ELECTRIC GAS TURBINES LLC
Address: 300 GARLINGTON RD
City,State,Zip: GREENVILLE, SC 29615
Year Inv: 2012
Pollutant Description: AMMONIA
Estimated Emissions (Tons/Yr): 3.781914
Permit Issue Date: Not reported
Permit Expire Date: Not reported
Permit Effective Date: Not reported

Name: GENERAL ELECTRIC GAS TURBINES LLC
Address: 300 GARLINGTON RD
City,State,Zip: GREENVILLE, SC 29615
Year Inv: 2012
Pollutant Description: ETHYL BENZENE
Estimated Emissions (Tons/Yr): 0.019
Permit Issue Date: Not reported
Permit Expire Date: Not reported

Map ID
Direction
Distance
Elevation

MAP FINDINGS

Site

Database(s)

EDR ID Number
EPA ID Number

GE GREENVILLE GAS TURBINES LLC (Continued)

1007114753

Permit Effective Date: Not reported

Name: GENERAL ELECTRIC GAS TURBINES LLC
Address: 300 GARLINGTON RD
City,State,Zip: GREENVILLE, SC 29615
Year Inv: 2012
Pollutant Description: TOLUENE
Estimated Emissions (Tons/Yr): 1.335041
Permit Issue Date: Not reported
Permit Expire Date: Not reported
Permit Effective Date: Not reported

Name: GENERAL ELECTRIC GAS TURBINES LLC
Address: 300 GARLINGTON RD
City,State,Zip: GREENVILLE, SC 29615
Year Inv: 2012
Pollutant Description: TETRACHLOROETHYLENE (PERCHLOROETHYLENE)
Estimated Emissions (Tons/Yr): 0.1924
Permit Issue Date: Not reported
Permit Expire Date: Not reported
Permit Effective Date: Not reported

Name: GENERAL ELECTRIC GAS TURBINES LLC
Address: 300 GARLINGTON RD
City,State,Zip: GREENVILLE, SC 29615
Year Inv: 2012
Pollutant Description: METHYLENE CHLORIDE (DICHLOROMETHANE)
Estimated Emissions (Tons/Yr): 0.0246392
Permit Issue Date: Not reported
Permit Expire Date: Not reported
Permit Effective Date: Not reported

Name: GENERAL ELECTRIC GAS TURBINES LLC
Address: 300 GARLINGTON RD
City,State,Zip: GREENVILLE, SC 29615
Year Inv: 2012
Pollutant Description: HYDROGEN FLUORIDE
Estimated Emissions (Tons/Yr): 0.00049
Permit Issue Date: Not reported
Permit Expire Date: Not reported
Permit Effective Date: Not reported

Name: GENERAL ELECTRIC GAS TURBINES LLC
Address: 300 GARLINGTON RD
City,State,Zip: GREENVILLE, SC 29615
Year Inv: 2010
Pollutant Description: PARTICULATE MATTER (TOTAL)
Estimated Emissions (Tons/Yr): 26.84971
Permit Issue Date: Not reported
Permit Expire Date: Not reported
Permit Effective Date: Not reported

Name: GENERAL ELECTRIC GAS TURBINES LLC
Address: 300 GARLINGTON RD
City,State,Zip: GREENVILLE, SC 29615
Year Inv: 2010
Pollutant Description: CARBON MONOXIDE

Map ID
Direction
Distance
Elevation

MAP FINDINGS

Site

Database(s)

EDR ID Number
EPA ID Number

GE GREENVILLE GAS TURBINES LLC (Continued)

1007114753

Estimated Emissions (Tons/Yr): 153.1647
Permit Issue Date: Not reported
Permit Expire Date: Not reported
Permit Effective Date: Not reported

Name: GENERAL ELECTRIC GAS TURBINES LLC
Address: 300 GARLINGTON RD
City,State,Zip: GREENVILLE, SC 29615
Year Inv: 2010
Pollutant Description: HEXANE
Estimated Emissions (Tons/Yr): 0.165087
Permit Issue Date: Not reported
Permit Expire Date: Not reported
Permit Effective Date: Not reported

Name: GENERAL ELECTRIC GAS TURBINES LLC
Address: 300 GARLINGTON RD
City,State,Zip: GREENVILLE, SC 29615
Year Inv: 2010
Pollutant Description: ANTHRACENE
Estimated Emissions (Tons/Yr): 0.000002541
Permit Issue Date: Not reported
Permit Expire Date: Not reported
Permit Effective Date: Not reported

Name: GENERAL ELECTRIC GAS TURBINES LLC
Address: 300 GARLINGTON RD
City,State,Zip: GREENVILLE, SC 29615
Year Inv: 2010
Pollutant Description: BUTYL ACETATE
Estimated Emissions (Tons/Yr): 0
Permit Issue Date: Not reported
Permit Expire Date: Not reported
Permit Effective Date: Not reported

Name: GENERAL ELECTRIC GAS TURBINES LLC
Address: 300 GARLINGTON RD
City,State,Zip: GREENVILLE, SC 29615
Year Inv: 2010
Pollutant Description: NAPHTHALENE
Estimated Emissions (Tons/Yr): 0.00006252
Permit Issue Date: Not reported
Permit Expire Date: Not reported
Permit Effective Date: Not reported

Name: GENERAL ELECTRIC GAS TURBINES LLC
Address: 300 GARLINGTON RD
City,State,Zip: GREENVILLE, SC 29615
Year Inv: 2010
Pollutant Description: 1,4-DIOXANE
Estimated Emissions (Tons/Yr): 0
Permit Issue Date: Not reported
Permit Expire Date: Not reported
Permit Effective Date: Not reported

Name: GENERAL ELECTRIC GAS TURBINES LLC
Address: 300 GARLINGTON RD

Map ID
Direction
Distance
Elevation

MAP FINDINGS

Site

Database(s)

EDR ID Number
EPA ID Number

GE GREENVILLE GAS TURBINES LLC (Continued)

1007114753

City,State,Zip: GREENVILLE, SC 29615
Year Inv: 2010
Pollutant Description: FORMALDEHYDE
Estimated Emissions (Tons/Yr): 0.0901486
Permit Issue Date: Not reported
Permit Expire Date: Not reported
Permit Effective Date: Not reported

Name: GENERAL ELECTRIC GAS TURBINES LLC
Address: 300 GARLINGTON RD
City,State,Zip: GREENVILLE, SC 29615
Year Inv: 2010
Pollutant Description: METHANOL
Estimated Emissions (Tons/Yr): 0.00865
Permit Issue Date: Not reported
Permit Expire Date: Not reported
Permit Effective Date: Not reported

Name: GENERAL ELECTRIC GAS TURBINES LLC
Address: 300 GARLINGTON RD
City,State,Zip: GREENVILLE, SC 29615
Year Inv: 2010
Pollutant Description: ETHANE
Estimated Emissions (Tons/Yr): 0.258483
Permit Issue Date: Not reported
Permit Expire Date: Not reported
Permit Effective Date: Not reported

Name: GENERAL ELECTRIC GAS TURBINES LLC
Address: 300 GARLINGTON RD
City,State,Zip: GREENVILLE, SC 29615
Year Inv: 2010
Pollutant Description: TRICHLOROETHYLENE (TRICHLOROETHENE)
Estimated Emissions (Tons/Yr): 0.0364
Permit Issue Date: Not reported
Permit Expire Date: Not reported
Permit Effective Date: Not reported

Name: GENERAL ELECTRIC GAS TURBINES LLC
Address: 300 GARLINGTON RD
City,State,Zip: GREENVILLE, SC 29615
Year Inv: 2010
Pollutant Description: CARBON DIOXIDE
Estimated Emissions (Tons/Yr): 10042.32
Permit Issue Date: Not reported
Permit Expire Date: Not reported
Permit Effective Date: Not reported

Name: GENERAL ELECTRIC GAS TURBINES LLC
Address: 300 GARLINGTON RD
City,State,Zip: GREENVILLE, SC 29615
Year Inv: 2010
Pollutant Description: MERCURY & COMPOUNDS
Estimated Emissions (Tons/Yr): 0.00002172
Permit Issue Date: Not reported
Permit Expire Date: Not reported
Permit Effective Date: Not reported

Map ID
Direction
Distance
Elevation

MAP FINDINGS

Site

Database(s)

EDR ID Number
EPA ID Number

GE GREENVILLE GAS TURBINES LLC (Continued)

1007114753

Name: GENERAL ELECTRIC GAS TURBINES LLC
Address: 300 GARLINGTON RD
City,State,Zip: GREENVILLE, SC 29615
Year Inv: 2010
Pollutant Description: ETHYLENE GLYCOL
Estimated Emissions (Tons/Yr): 0.00383
Permit Issue Date: Not reported
Permit Expire Date: Not reported
Permit Effective Date: Not reported

Name: GENERAL ELECTRIC GAS TURBINES LLC
Address: 300 GARLINGTON RD
City,State,Zip: GREENVILLE, SC 29615
Year Inv: 2010
Pollutant Description: PYRENE
Estimated Emissions (Tons/Yr): 0.000001067
Permit Issue Date: Not reported
Permit Expire Date: Not reported
Permit Effective Date: Not reported

Name: GENERAL ELECTRIC GAS TURBINES LLC
Address: 300 GARLINGTON RD
City,State,Zip: GREENVILLE, SC 29615
Year Inv: 2010
Pollutant Description: XYLENE (MIXED ISOMERS)
Estimated Emissions (Tons/Yr): 0.0480185
Permit Issue Date: Not reported
Permit Expire Date: Not reported
Permit Effective Date: Not reported

Name: GENERAL ELECTRIC GAS TURBINES LLC
Address: 300 GARLINGTON RD
City,State,Zip: GREENVILLE, SC 29615
Year Inv: 2010
Pollutant Description: BENZO(B)FLUORANTHENE
Estimated Emissions (Tons/Yr): 0.00000019
Permit Issue Date: Not reported
Permit Expire Date: Not reported
Permit Effective Date: Not reported

Name: GENERAL ELECTRIC GAS TURBINES LLC
Address: 300 GARLINGTON RD
City,State,Zip: GREENVILLE, SC 29615
Year Inv: 2010
Pollutant Description: CHRYSENE
Estimated Emissions (Tons/Yr): 0.00000004801
Permit Issue Date: Not reported
Permit Expire Date: Not reported
Permit Effective Date: Not reported

Name: GENERAL ELECTRIC GAS TURBINES LLC
Address: 300 GARLINGTON RD
City,State,Zip: GREENVILLE, SC 29615
Year Inv: 2010
Pollutant Description: METHYLENE CHLORIDE (DICHLOROMETHANE)
Estimated Emissions (Tons/Yr): 0
Permit Issue Date: Not reported

Map ID
Direction
Distance
Elevation

MAP FINDINGS

Site

Database(s)

EDR ID Number
EPA ID Number

GE GREENVILLE GAS TURBINES LLC (Continued)

1007114753

Permit Expire Date: Not reported
Permit Effective Date: Not reported

Name: GENERAL ELECTRIC GAS TURBINES LLC
Address: 300 GARLINGTON RD
City,State,Zip: GREENVILLE, SC 29615
Year Inv: 2010
Pollutant Description: HYDROGEN FLUORIDE
Estimated Emissions (Tons/Yr): 0.00049
Permit Issue Date: Not reported
Permit Expire Date: Not reported
Permit Effective Date: Not reported

Name: GENERAL ELECTRIC GAS TURBINES LLC
Address: 300 GARLINGTON RD
City,State,Zip: GREENVILLE, SC 29615
Year Inv: 2010
Pollutant Description: ACRYLIC ACID
Estimated Emissions (Tons/Yr): 0
Permit Issue Date: Not reported
Permit Expire Date: Not reported
Permit Effective Date: Not reported

Name: GENERAL ELECTRIC GAS TURBINES LLC
Address: 300 GARLINGTON RD
City,State,Zip: GREENVILLE, SC 29615
Year Inv: 2010
Pollutant Description: 2-METHYLNAPHTHALENE
Estimated Emissions (Tons/Yr): 0.000001996
Permit Issue Date: Not reported
Permit Expire Date: Not reported
Permit Effective Date: Not reported

Name: GENERAL ELECTRIC GAS TURBINES LLC
Address: 300 GARLINGTON RD
City,State,Zip: GREENVILLE, SC 29615
Year Inv: 2010
Pollutant Description: GLYCOL ETHERS
Estimated Emissions (Tons/Yr): 0.0950884
Permit Issue Date: Not reported
Permit Expire Date: Not reported
Permit Effective Date: Not reported

Name: GENERAL ELECTRIC GAS TURBINES LLC
Address: 300 GARLINGTON RD
City,State,Zip: GREENVILLE, SC 29615
Year Inv: 2010
Pollutant Description: MANGANESE & COMPOUNDS
Estimated Emissions (Tons/Yr): 0.0477816
Permit Issue Date: Not reported
Permit Expire Date: Not reported
Permit Effective Date: Not reported

Name: GENERAL ELECTRIC GAS TURBINES LLC
Address: 300 GARLINGTON RD
City,State,Zip: GREENVILLE, SC 29615
Year Inv: 2010

Map ID
Direction
Distance
Elevation

MAP FINDINGS

Site

Database(s)

EDR ID Number
EPA ID Number

GE GREENVILLE GAS TURBINES LLC (Continued)

1007114753

Pollutant Description: FLUORENE
Estimated Emissions (Tons/Yr): 0.000004201
Permit Issue Date: Not reported
Permit Expire Date: Not reported
Permit Effective Date: Not reported

Name: GENERAL ELECTRIC GAS TURBINES LLC
Address: 300 GARLINGTON RD
City,State,Zip: GREENVILLE, SC 29615
Year Inv: 2010
Pollutant Description: 1,1,1-TRICHLOROETHANE (METHYL CHLOROFORM)
Estimated Emissions (Tons/Yr): 0
Permit Issue Date: Not reported
Permit Expire Date: Not reported
Permit Effective Date: Not reported

Name: GENERAL ELECTRIC GAS TURBINES LLC
Address: 300 GARLINGTON RD
City,State,Zip: GREENVILLE, SC 29615
Year Inv: 2010
Pollutant Description: SULFUR DIOXIDE
Estimated Emissions (Tons/Yr): 1.255797
Permit Issue Date: Not reported
Permit Expire Date: Not reported
Permit Effective Date: Not reported

Name: GENERAL ELECTRIC GAS TURBINES LLC
Address: 300 GARLINGTON RD
City,State,Zip: GREENVILLE, SC 29615
Year Inv: 2010
Pollutant Description: TETRACHLOROETHYLENE (PERCHLOROETHYLENE)
Estimated Emissions (Tons/Yr): 0.0259
Permit Issue Date: Not reported
Permit Expire Date: Not reported
Permit Effective Date: Not reported

Name: GENERAL ELECTRIC GAS TURBINES LLC
Address: 300 GARLINGTON RD
City,State,Zip: GREENVILLE, SC 29615
Year Inv: 2010
Pollutant Description: BENZ(A)ANTHRACENE
Estimated Emissions (Tons/Yr): 0.000002279
Permit Issue Date: Not reported
Permit Expire Date: Not reported
Permit Effective Date: Not reported

Name: GENERAL ELECTRIC GAS TURBINES LLC
Address: 300 GARLINGTON RD
City,State,Zip: GREENVILLE, SC 29615
Year Inv: 2010
Pollutant Description: ACENAPHTHENE
Estimated Emissions (Tons/Yr): 0.0000008
Permit Issue Date: Not reported
Permit Expire Date: Not reported
Permit Effective Date: Not reported

Name: GENERAL ELECTRIC GAS TURBINES LLC

Map ID
Direction
Distance
Elevation

MAP FINDINGS

Site

Database(s)

EDR ID Number
EPA ID Number

GE GREENVILLE GAS TURBINES LLC (Continued)

1007114753

Address: 300 GARLINGTON RD
City,State,Zip: GREENVILLE, SC 29615
Year Inv: 2010
Pollutant Description: ETHYL BENZENE
Estimated Emissions (Tons/Yr): 0.0377
Permit Issue Date: Not reported
Permit Expire Date: Not reported
Permit Effective Date: Not reported

Name: GENERAL ELECTRIC GAS TURBINES LLC
Address: 300 GARLINGTON RD
City,State,Zip: GREENVILLE, SC 29615
Year Inv: 2010
Pollutant Description: 1,4-DICHLOROBENZENE
Estimated Emissions (Tons/Yr): 0.0001
Permit Issue Date: Not reported
Permit Expire Date: Not reported
Permit Effective Date: Not reported

Name: GENERAL ELECTRIC GAS TURBINES LLC
Address: 300 GARLINGTON RD
City,State,Zip: GREENVILLE, SC 29615
Year Inv: 2010
Pollutant Description: CHROMIUM COMPOUNDS
Estimated Emissions (Tons/Yr): 0.0400005
Permit Issue Date: Not reported
Permit Expire Date: Not reported
Permit Effective Date: Not reported

Name: GENERAL ELECTRIC GAS TURBINES LLC
Address: 300 GARLINGTON RD
City,State,Zip: GREENVILLE, SC 29615
Year Inv: 2010
Pollutant Description: PM (LESS THAN 2.5 MICRONS)
Estimated Emissions (Tons/Yr): 3.797876
Permit Issue Date: Not reported
Permit Expire Date: Not reported
Permit Effective Date: Not reported

Name: GENERAL ELECTRIC GAS TURBINES LLC
Address: 300 GARLINGTON RD
City,State,Zip: GREENVILLE, SC 29615
Year Inv: 2010
Pollutant Description: DIETHANOLAMINE
Estimated Emissions (Tons/Yr): 0.073
Permit Issue Date: Not reported
Permit Expire Date: Not reported
Permit Effective Date: Not reported

Name: GENERAL ELECTRIC GAS TURBINES LLC
Address: 300 GARLINGTON RD
City,State,Zip: GREENVILLE, SC 29615
Year Inv: 2010
Pollutant Description: METHANE
Estimated Emissions (Tons/Yr): 1.213128
Permit Issue Date: Not reported
Permit Expire Date: Not reported

Map ID
Direction
Distance
Elevation

MAP FINDINGS

Site

Database(s)

EDR ID Number
EPA ID Number

GE GREENVILLE GAS TURBINES LLC (Continued)

1007114753

Permit Effective Date: Not reported

Name: GENERAL ELECTRIC GAS TURBINES LLC
Address: 300 GARLINGTON RD
City,State,Zip: GREENVILLE, SC 29615
Year Inv: 2010
Pollutant Description: ACETALDEHYDE
Estimated Emissions (Tons/Yr): 0.00011
Permit Issue Date: Not reported
Permit Expire Date: Not reported
Permit Effective Date: Not reported

Name: GENERAL ELECTRIC GAS TURBINES LLC
Address: 300 GARLINGTON RD
City,State,Zip: GREENVILLE, SC 29615
Year Inv: 2010
Pollutant Description: HYDROCHLORIC ACID
Estimated Emissions (Tons/Yr): 0.9791631
Permit Issue Date: Not reported
Permit Expire Date: Not reported
Permit Effective Date: Not reported

Name: GENERAL ELECTRIC GAS TURBINES LLC
Address: 300 GARLINGTON RD
City,State,Zip: GREENVILLE, SC 29615
Year Inv: 2010
Pollutant Description: CADMIUM & COMPOUNDS
Estimated Emissions (Tons/Yr): 0.0010917
Permit Issue Date: Not reported
Permit Expire Date: Not reported
Permit Effective Date: Not reported

Name: GENERAL ELECTRIC GAS TURBINES LLC
Address: 300 GARLINGTON RD
City,State,Zip: GREENVILLE, SC 29615
Year Inv: 2010
Pollutant Description: STYRENE
Estimated Emissions (Tons/Yr): 0.0116
Permit Issue Date: Not reported
Permit Expire Date: Not reported
Permit Effective Date: Not reported

Name: GENERAL ELECTRIC GAS TURBINES LLC
Address: 300 GARLINGTON RD
City,State,Zip: GREENVILLE, SC 29615
Year Inv: 2010
Pollutant Description: ACROLEIN
Estimated Emissions (Tons/Yr): 0.000002125
Permit Issue Date: Not reported
Permit Expire Date: Not reported
Permit Effective Date: Not reported

Name: GENERAL ELECTRIC GAS TURBINES LLC
Address: 300 GARLINGTON RD
City,State,Zip: GREENVILLE, SC 29615
Year Inv: 2010
Pollutant Description: NICKEL & COMPOUNDS

Map ID
Direction
Distance
Elevation

MAP FINDINGS

Site

Database(s)

EDR ID Number
EPA ID Number

GE GREENVILLE GAS TURBINES LLC (Continued)

1007114753

Estimated Emissions (Tons/Yr): 0.0678555
Permit Issue Date: Not reported
Permit Expire Date: Not reported
Permit Effective Date: Not reported

Name: GENERAL ELECTRIC GAS TURBINES LLC
Address: 300 GARLINGTON RD
City,State,Zip: GREENVILLE, SC 29615
Year Inv: 2010
Pollutant Description: PM (LESS THAN 10 MICRONS)
Estimated Emissions (Tons/Yr): 3.869717
Permit Issue Date: Not reported
Permit Expire Date: Not reported
Permit Effective Date: Not reported

Name: GENERAL ELECTRIC GAS TURBINES LLC
Address: 300 GARLINGTON RD
City,State,Zip: GREENVILLE, SC 29615
Year Inv: 2010
Pollutant Description: VOLATILE ORGANIC COMPOUNDS
Estimated Emissions (Tons/Yr): 14.79513
Permit Issue Date: Not reported
Permit Expire Date: Not reported
Permit Effective Date: Not reported

Name: GENERAL ELECTRIC GAS TURBINES LLC
Address: 300 GARLINGTON RD
City,State,Zip: GREENVILLE, SC 29615
Year Inv: 2010
Pollutant Description: ACENAPHTHYLENE
Estimated Emissions (Tons/Yr): 0.00000158
Permit Issue Date: Not reported
Permit Expire Date: Not reported
Permit Effective Date: Not reported

Name: GENERAL ELECTRIC GAS TURBINES LLC
Address: 300 GARLINGTON RD
City,State,Zip: GREENVILLE, SC 29615
Year Inv: 2010
Pollutant Description: BENZENE
Estimated Emissions (Tons/Yr): 0.0003031
Permit Issue Date: Not reported
Permit Expire Date: Not reported
Permit Effective Date: Not reported

Name: GENERAL ELECTRIC GAS TURBINES LLC
Address: 300 GARLINGTON RD
City,State,Zip: GREENVILLE, SC 29615
Year Inv: 2010
Pollutant Description: METHYL ETHYL KETONE
Estimated Emissions (Tons/Yr): 0.1416
Permit Issue Date: Not reported
Permit Expire Date: Not reported
Permit Effective Date: Not reported

Name: GENERAL ELECTRIC GAS TURBINES LLC
Address: 300 GARLINGTON RD

Map ID
Direction
Distance
Elevation

MAP FINDINGS

Site

Database(s)

EDR ID Number
EPA ID Number

GE GREENVILLE GAS TURBINES LLC (Continued)

1007114753

City,State,Zip: GREENVILLE, SC 29615
Year Inv: 2010
Pollutant Description: COBALT COMPOUNDS
Estimated Emissions (Tons/Yr): 0.0390003
Permit Issue Date: Not reported
Permit Expire Date: Not reported
Permit Effective Date: Not reported

Name: GENERAL ELECTRIC GAS TURBINES LLC
Address: 300 GARLINGTON RD
City,State,Zip: GREENVILLE, SC 29615
Year Inv: 2010
Pollutant Description: NITROGEN DIOXIDE
Estimated Emissions (Tons/Yr): 45.75426
Permit Issue Date: Not reported
Permit Expire Date: Not reported
Permit Effective Date: Not reported

Name: GENERAL ELECTRIC GAS TURBINES LLC
Address: 300 GARLINGTON RD
City,State,Zip: GREENVILLE, SC 29615
Year Inv: 2010
Pollutant Description: LEAD & COMPOUNDS
Estimated Emissions (Tons/Yr): 0.0030417
Permit Issue Date: Not reported
Permit Expire Date: Not reported
Permit Effective Date: Not reported

Name: GENERAL ELECTRIC GAS TURBINES LLC
Address: 300 GARLINGTON RD
City,State,Zip: GREENVILLE, SC 29615
Year Inv: 2010
Pollutant Description: TOLUENE
Estimated Emissions (Tons/Yr): 0.3113031
Permit Issue Date: Not reported
Permit Expire Date: Not reported
Permit Effective Date: Not reported

Name: GENERAL ELECTRIC GAS TURBINES LLC
Address: 300 GARLINGTON RD
City,State,Zip: GREENVILLE, SC 29615
Year Inv: 2010
Pollutant Description: FLUORANTHENE
Estimated Emissions (Tons/Yr): 0.000001284
Permit Issue Date: Not reported
Permit Expire Date: Not reported
Permit Effective Date: Not reported

Name: GENERAL ELECTRIC GAS TURBINES LLC
Address: 300 GARLINGTON RD
City,State,Zip: GREENVILLE, SC 29615
Year Inv: 2010
Pollutant Description: VINYL CHLORIDE
Estimated Emissions (Tons/Yr): 0.00143
Permit Issue Date: Not reported
Permit Expire Date: Not reported
Permit Effective Date: Not reported

Map ID
Direction
Distance
Elevation

MAP FINDINGS

Site

Database(s)

EDR ID Number
EPA ID Number

GE GREENVILLE GAS TURBINES LLC (Continued)

1007114753

Name: GENERAL ELECTRIC GAS TURBINES LLC
Address: 300 GARLINGTON RD
City,State,Zip: GREENVILLE, SC 29615
Year Inv: 2010
Pollutant Description: PHENANTHRENE
Estimated Emissions (Tons/Yr): 0.000005415
Permit Issue Date: Not reported
Permit Expire Date: Not reported
Permit Effective Date: Not reported

Name: GENERAL ELECTRIC GAS TURBINES LLC
Address: 300 GARLINGTON RD
City,State,Zip: GREENVILLE, SC 29615
Year Inv: 2010
Pollutant Description: ARSENIC & COMPOUNDS
Estimated Emissions (Tons/Yr): 0.00001667
Permit Issue Date: Not reported
Permit Expire Date: Not reported
Permit Effective Date: Not reported

Name: GENERAL ELECTRIC GAS TURBINES LLC
Address: 300 GARLINGTON RD
City,State,Zip: GREENVILLE, SC 29615
Year Inv: 2010
Pollutant Description: METHYL ISOBUTYL KETONE
Estimated Emissions (Tons/Yr): 0.000496
Permit Issue Date: Not reported
Permit Expire Date: Not reported
Permit Effective Date: Not reported

Name: GENERAL ELECTRIC GAS TURBINES LLC
Address: 300 GARLINGTON RD
City,State,Zip: GREENVILLE, SC 29615
Year Inv: 2003
Pollutant Description: 1,4-DIOXANE
Estimated Emissions (Tons/Yr): 0.0035
Permit Issue Date: Not reported
Permit Expire Date: Not reported
Permit Effective Date: Not reported

Name: GENERAL ELECTRIC GAS TURBINES LLC
Address: 300 GARLINGTON RD
City,State,Zip: GREENVILLE, SC 29615
Year Inv: 2003
Pollutant Description: BUTYL ACETATE
Estimated Emissions (Tons/Yr): 0.44
Permit Issue Date: Not reported
Permit Expire Date: Not reported
Permit Effective Date: Not reported

Name: GENERAL ELECTRIC GAS TURBINES LLC
Address: 300 GARLINGTON RD
City,State,Zip: GREENVILLE, SC 29615
Year Inv: 2003
Pollutant Description: ACRYLIC ACID
Estimated Emissions (Tons/Yr): 0.0035
Permit Issue Date: Not reported

Map ID
Direction
Distance
Elevation

MAP FINDINGS

Site

Database(s)

EDR ID Number
EPA ID Number

GE GREENVILLE GAS TURBINES LLC (Continued)

1007114753

Permit Expire Date: Not reported
Permit Effective Date: Not reported

Name: GENERAL ELECTRIC GAS TURBINES LLC
Address: 300 GARLINGTON RD
City,State,Zip: GREENVILLE, SC 29615
Year Inv: 2003
Pollutant Description: COBALT COMPOUNDS
Estimated Emissions (Tons/Yr): 0.0407
Permit Issue Date: Not reported
Permit Expire Date: Not reported
Permit Effective Date: Not reported

Name: GENERAL ELECTRIC GAS TURBINES LLC
Address: 300 GARLINGTON RD
City,State,Zip: GREENVILLE, SC 29615
Year Inv: 2003
Pollutant Description: MERCURY & COMPOUNDS
Estimated Emissions (Tons/Yr): 0.0000308
Permit Issue Date: Not reported
Permit Expire Date: Not reported
Permit Effective Date: Not reported

Name: GENERAL ELECTRIC GAS TURBINES LLC
Address: 300 GARLINGTON RD
City,State,Zip: GREENVILLE, SC 29615
Year Inv: 2003
Pollutant Description: PM (LESS THAN 2.5 MICRONS)
Estimated Emissions (Tons/Yr): 1.56569
Permit Issue Date: Not reported
Permit Expire Date: Not reported
Permit Effective Date: Not reported

Name: GENERAL ELECTRIC GAS TURBINES LLC
Address: 300 GARLINGTON RD
City,State,Zip: GREENVILLE, SC 29615
Year Inv: 2003
Pollutant Description: CARBON DIOXIDE
Estimated Emissions (Tons/Yr): 10649.97
Permit Issue Date: Not reported
Permit Expire Date: Not reported
Permit Effective Date: Not reported

Name: GENERAL ELECTRIC GAS TURBINES LLC
Address: 300 GARLINGTON RD
City,State,Zip: GREENVILLE, SC 29615
Year Inv: 2003
Pollutant Description: PHENANTHRENE
Estimated Emissions (Tons/Yr): 0.00000389
Permit Issue Date: Not reported
Permit Expire Date: Not reported
Permit Effective Date: Not reported

Name: GENERAL ELECTRIC GAS TURBINES LLC
Address: 300 GARLINGTON RD
City,State,Zip: GREENVILLE, SC 29615
Year Inv: 2003

Map ID
Direction
Distance
Elevation

MAP FINDINGS

Site

Database(s)

EDR ID Number
EPA ID Number

GE GREENVILLE GAS TURBINES LLC (Continued)

1007114753

Pollutant Description: 1,1,1-TRICHLOROETHANE (METHYL CHLOROFORM)
Estimated Emissions (Tons/Yr): 0.000003
Permit Issue Date: Not reported
Permit Expire Date: Not reported
Permit Effective Date: Not reported

Name: GENERAL ELECTRIC GAS TURBINES LLC
Address: 300 GARLINGTON RD
City,State,Zip: GREENVILLE, SC 29615
Year Inv: 2003
Pollutant Description: NAPHTHALENE
Estimated Emissions (Tons/Yr): 0.000317
Permit Issue Date: Not reported
Permit Expire Date: Not reported
Permit Effective Date: Not reported

Name: GENERAL ELECTRIC GAS TURBINES LLC
Address: 300 GARLINGTON RD
City,State,Zip: GREENVILLE, SC 29615
Year Inv: 2003
Pollutant Description: VINYL CHLORIDE
Estimated Emissions (Tons/Yr): 0.000393
Permit Issue Date: Not reported
Permit Expire Date: Not reported
Permit Effective Date: Not reported

Name: GENERAL ELECTRIC GAS TURBINES LLC
Address: 300 GARLINGTON RD
City,State,Zip: GREENVILLE, SC 29615
Year Inv: 2003
Pollutant Description: CARBON MONOXIDE
Estimated Emissions (Tons/Yr): 6.594008
Permit Issue Date: Not reported
Permit Expire Date: Not reported
Permit Effective Date: Not reported

Name: GENERAL ELECTRIC GAS TURBINES LLC
Address: 300 GARLINGTON RD
City,State,Zip: GREENVILLE, SC 29615
Year Inv: 2003
Pollutant Description: CHROMIUM COMPOUNDS
Estimated Emissions (Tons/Yr): 0.053095
Permit Issue Date: Not reported
Permit Expire Date: Not reported
Permit Effective Date: Not reported

Name: GENERAL ELECTRIC GAS TURBINES LLC
Address: 300 GARLINGTON RD
City,State,Zip: GREENVILLE, SC 29615
Year Inv: 2003
Pollutant Description: CADMIUM & COMPOUNDS
Estimated Emissions (Tons/Yr): 0.001127
Permit Issue Date: Not reported
Permit Expire Date: Not reported
Permit Effective Date: Not reported

Name: GENERAL ELECTRIC GAS TURBINES LLC

Map ID
Direction
Distance
Elevation

MAP FINDINGS

Site

Database(s)

EDR ID Number
EPA ID Number

GE GREENVILLE GAS TURBINES LLC (Continued)

1007114753

Address: 300 GARLINGTON RD
City,State,Zip: GREENVILLE, SC 29615
Year Inv: 2003
Pollutant Description: PYRENE
Estimated Emissions (Tons/Yr): 0.00000804
Permit Issue Date: Not reported
Permit Expire Date: Not reported
Permit Effective Date: Not reported

Name: GENERAL ELECTRIC GAS TURBINES LLC
Address: 300 GARLINGTON RD
City,State,Zip: GREENVILLE, SC 29615
Year Inv: 2003
Pollutant Description: CHRYSENE
Estimated Emissions (Tons/Yr): 0.00000031
Permit Issue Date: Not reported
Permit Expire Date: Not reported
Permit Effective Date: Not reported

Name: GENERAL ELECTRIC GAS TURBINES LLC
Address: 300 GARLINGTON RD
City,State,Zip: GREENVILLE, SC 29615
Year Inv: 2003
Pollutant Description: 1,4-DICHLOROBENZENE
Estimated Emissions (Tons/Yr): 0.0000925
Permit Issue Date: Not reported
Permit Expire Date: Not reported
Permit Effective Date: Not reported

Name: GENERAL ELECTRIC GAS TURBINES LLC
Address: 300 GARLINGTON RD
City,State,Zip: GREENVILLE, SC 29615
Year Inv: 2003
Pollutant Description: ACROLEIN
Estimated Emissions (Tons/Yr): 0.00000461
Permit Issue Date: Not reported
Permit Expire Date: Not reported
Permit Effective Date: Not reported

Name: GENERAL ELECTRIC GAS TURBINES LLC
Address: 300 GARLINGTON RD
City,State,Zip: GREENVILLE, SC 29615
Year Inv: 2003
Pollutant Description: TETRACHLOROETHYLENE (PERCHLOROETHYLENE)
Estimated Emissions (Tons/Yr): 0.001625
Permit Issue Date: Not reported
Permit Expire Date: Not reported
Permit Effective Date: Not reported

Name: GENERAL ELECTRIC GAS TURBINES LLC
Address: 300 GARLINGTON RD
City,State,Zip: GREENVILLE, SC 29615
Year Inv: 2003
Pollutant Description: METHYL ETHYL KETONE
Estimated Emissions (Tons/Yr): 0.0667
Permit Issue Date: Not reported
Permit Expire Date: Not reported

Map ID
Direction
Distance
Elevation

MAP FINDINGS

Site

Database(s)

EDR ID Number
EPA ID Number

GE GREENVILLE GAS TURBINES LLC (Continued)

1007114753

Permit Effective Date: Not reported

Name: GENERAL ELECTRIC GAS TURBINES LLC
Address: 300 GARLINGTON RD
City,State,Zip: GREENVILLE, SC 29615
Year Inv: 2003
Pollutant Description: TRICHLOROETHYLENE (TRICHLOROETHENE)
Estimated Emissions (Tons/Yr): 0.000405
Permit Issue Date: Not reported
Permit Expire Date: Not reported
Permit Effective Date: Not reported

Name: GENERAL ELECTRIC GAS TURBINES LLC
Address: 300 GARLINGTON RD
City,State,Zip: GREENVILLE, SC 29615
Year Inv: 2003
Pollutant Description: SULFUR DIOXIDE
Estimated Emissions (Tons/Yr): 2.301559
Permit Issue Date: Not reported
Permit Expire Date: Not reported
Permit Effective Date: Not reported

Name: GENERAL ELECTRIC GAS TURBINES LLC
Address: 300 GARLINGTON RD
City,State,Zip: GREENVILLE, SC 29615
Year Inv: 2003
Pollutant Description: PM (LESS THAN 10 MICRONS)
Estimated Emissions (Tons/Yr): 2.97369
Permit Issue Date: Not reported
Permit Expire Date: Not reported
Permit Effective Date: Not reported

Name: GENERAL ELECTRIC GAS TURBINES LLC
Address: 300 GARLINGTON RD
City,State,Zip: GREENVILLE, SC 29615
Year Inv: 2003
Pollutant Description: ANTHRACENE
Estimated Emissions (Tons/Yr): 0.000000164
Permit Issue Date: Not reported
Permit Expire Date: Not reported
Permit Effective Date: Not reported

Name: GENERAL ELECTRIC GAS TURBINES LLC
Address: 300 GARLINGTON RD
City,State,Zip: GREENVILLE, SC 29615
Year Inv: 2003
Pollutant Description: ETHYLENE GLYCOL
Estimated Emissions (Tons/Yr): 0
Permit Issue Date: Not reported
Permit Expire Date: Not reported
Permit Effective Date: Not reported

Name: GENERAL ELECTRIC GAS TURBINES LLC
Address: 300 GARLINGTON RD
City,State,Zip: GREENVILLE, SC 29615
Year Inv: 2003
Pollutant Description: XYLENE (MIXED ISOMERS)

Map ID
Direction
Distance
Elevation

MAP FINDINGS

Site

Database(s)

EDR ID Number
EPA ID Number

GE GREENVILLE GAS TURBINES LLC (Continued)

1007114753

Estimated Emissions (Tons/Yr): 0.085319
Permit Issue Date: Not reported
Permit Expire Date: Not reported
Permit Effective Date: Not reported

Name: GENERAL ELECTRIC GAS TURBINES LLC
Address: 300 GARLINGTON RD
City,State,Zip: GREENVILLE, SC 29615
Year Inv: 2003
Pollutant Description: GLYCOL ETHERS
Estimated Emissions (Tons/Yr): 0.0974
Permit Issue Date: Not reported
Permit Expire Date: Not reported
Permit Effective Date: Not reported

Name: GENERAL ELECTRIC GAS TURBINES LLC
Address: 300 GARLINGTON RD
City,State,Zip: GREENVILLE, SC 29615
Year Inv: 2003
Pollutant Description: MANGANESE & COMPOUNDS
Estimated Emissions (Tons/Yr): 0.055067
Permit Issue Date: Not reported
Permit Expire Date: Not reported
Permit Effective Date: Not reported

Name: GENERAL ELECTRIC GAS TURBINES LLC
Address: 300 GARLINGTON RD
City,State,Zip: GREENVILLE, SC 29615
Year Inv: 2003
Pollutant Description: METHANE
Estimated Emissions (Tons/Yr): 0.809255
Permit Issue Date: Not reported
Permit Expire Date: Not reported
Permit Effective Date: Not reported

Name: GENERAL ELECTRIC GAS TURBINES LLC
Address: 300 GARLINGTON RD
City,State,Zip: GREENVILLE, SC 29615
Year Inv: 2003
Pollutant Description: ETHANE
Estimated Emissions (Tons/Yr): 0.238991
Permit Issue Date: Not reported
Permit Expire Date: Not reported
Permit Effective Date: Not reported

Name: GENERAL ELECTRIC GAS TURBINES LLC
Address: 300 GARLINGTON RD
City,State,Zip: GREENVILLE, SC 29615
Year Inv: 2003
Pollutant Description: 2-METHYLNAPHTHALENE
Estimated Emissions (Tons/Yr): 0.00000185
Permit Issue Date: Not reported
Permit Expire Date: Not reported
Permit Effective Date: Not reported

Name: GENERAL ELECTRIC GAS TURBINES LLC
Address: 300 GARLINGTON RD

Map ID
Direction
Distance
Elevation

MAP FINDINGS

Site

Database(s)

EDR ID Number
EPA ID Number

GE GREENVILLE GAS TURBINES LLC (Continued)

1007114753

City,State,Zip: GREENVILLE, SC 29615
Year Inv: 2003
Pollutant Description: HEXANE
Estimated Emissions (Tons/Yr): 0.153768
Permit Issue Date: Not reported
Permit Expire Date: Not reported
Permit Effective Date: Not reported

Name: GENERAL ELECTRIC GAS TURBINES LLC
Address: 300 GARLINGTON RD
City,State,Zip: GREENVILLE, SC 29615
Year Inv: 2003
Pollutant Description: ACETALDEHYDE
Estimated Emissions (Tons/Yr): 0.0000702
Permit Issue Date: Not reported
Permit Expire Date: Not reported
Permit Effective Date: Not reported

Name: GENERAL ELECTRIC GAS TURBINES LLC
Address: 300 GARLINGTON RD
City,State,Zip: GREENVILLE, SC 29615
Year Inv: 2003
Pollutant Description: METHYLENE CHLORIDE (DICHLOROMETHANE)
Estimated Emissions (Tons/Yr): 0.000277
Permit Issue Date: Not reported
Permit Expire Date: Not reported
Permit Effective Date: Not reported

Name: GENERAL ELECTRIC GAS TURBINES LLC
Address: 300 GARLINGTON RD
City,State,Zip: GREENVILLE, SC 29615
Year Inv: 2003
Pollutant Description: VOLATILE ORGANIC COMPOUNDS
Estimated Emissions (Tons/Yr): 11.56238
Permit Issue Date: Not reported
Permit Expire Date: Not reported
Permit Effective Date: Not reported

Name: GENERAL ELECTRIC GAS TURBINES LLC
Address: 300 GARLINGTON RD
City,State,Zip: GREENVILLE, SC 29615
Year Inv: 2003
Pollutant Description: METHANOL
Estimated Emissions (Tons/Yr): 0.019
Permit Issue Date: Not reported
Permit Expire Date: Not reported
Permit Effective Date: Not reported

Name: GENERAL ELECTRIC GAS TURBINES LLC
Address: 300 GARLINGTON RD
City,State,Zip: GREENVILLE, SC 29615
Year Inv: 2003
Pollutant Description: NICKEL & COMPOUNDS
Estimated Emissions (Tons/Yr): 0.079162
Permit Issue Date: Not reported
Permit Expire Date: Not reported
Permit Effective Date: Not reported

Map ID
Direction
Distance
Elevation

MAP FINDINGS

Site

Database(s)

EDR ID Number
EPA ID Number

GE GREENVILLE GAS TURBINES LLC (Continued)

1007114753

Name: GENERAL ELECTRIC GAS TURBINES LLC
Address: 300 GARLINGTON RD
City,State,Zip: GREENVILLE, SC 29615
Year Inv: 2003
Pollutant Description: LEAD & COMPOUNDS
Estimated Emissions (Tons/Yr): 0.003159
Permit Issue Date: Not reported
Permit Expire Date: Not reported
Permit Effective Date: Not reported

Name: GENERAL ELECTRIC GAS TURBINES LLC
Address: 300 GARLINGTON RD
City,State,Zip: GREENVILLE, SC 29615
Year Inv: 2003
Pollutant Description: PARTICULATE MATTER (TOTAL)
Estimated Emissions (Tons/Yr): 26.0325
Permit Issue Date: Not reported
Permit Expire Date: Not reported
Permit Effective Date: Not reported

Name: GENERAL ELECTRIC GAS TURBINES LLC
Address: 300 GARLINGTON RD
City,State,Zip: GREENVILLE, SC 29615
Year Inv: 2003
Pollutant Description: FLUORENE
Estimated Emissions (Tons/Yr): 0.00000278
Permit Issue Date: Not reported
Permit Expire Date: Not reported
Permit Effective Date: Not reported

Name: GENERAL ELECTRIC GAS TURBINES LLC
Address: 300 GARLINGTON RD
City,State,Zip: GREENVILLE, SC 29615
Year Inv: 2003
Pollutant Description: BENZ(A)ANTHRACENE
Estimated Emissions (Tons/Yr): 0.000000147
Permit Issue Date: Not reported
Permit Expire Date: Not reported
Permit Effective Date: Not reported

Name: GENERAL ELECTRIC GAS TURBINES LLC
Address: 300 GARLINGTON RD
City,State,Zip: GREENVILLE, SC 29615
Year Inv: 2003
Pollutant Description: ETHYL BENZENE
Estimated Emissions (Tons/Yr): 0.0377
Permit Issue Date: Not reported
Permit Expire Date: Not reported
Permit Effective Date: Not reported

Name: GENERAL ELECTRIC GAS TURBINES LLC
Address: 300 GARLINGTON RD
City,State,Zip: GREENVILLE, SC 29615
Year Inv: 2003
Pollutant Description: DIETHANOLAMINE
Estimated Emissions (Tons/Yr): 0.073
Permit Issue Date: Not reported

Map ID
Direction
Distance
Elevation

MAP FINDINGS

Site

Database(s)

EDR ID Number
EPA ID Number

GE GREENVILLE GAS TURBINES LLC (Continued)

1007114753

Permit Expire Date: Not reported
Permit Effective Date: Not reported

Name: GENERAL ELECTRIC GAS TURBINES LLC
Address: 300 GARLINGTON RD
City,State,Zip: GREENVILLE, SC 29615
Year Inv: 2003
Pollutant Description: HYDROCHLORIC ACID
Estimated Emissions (Tons/Yr): 3.796
Permit Issue Date: Not reported
Permit Expire Date: Not reported
Permit Effective Date: Not reported

Name: GENERAL ELECTRIC GAS TURBINES LLC
Address: 300 GARLINGTON RD
City,State,Zip: GREENVILLE, SC 29615
Year Inv: 2003
Pollutant Description: NITROGEN DIOXIDE
Estimated Emissions (Tons/Yr): 15.83417
Permit Issue Date: Not reported
Permit Expire Date: Not reported
Permit Effective Date: Not reported

Name: GENERAL ELECTRIC GAS TURBINES LLC
Address: 300 GARLINGTON RD
City,State,Zip: GREENVILLE, SC 29615
Year Inv: 2003
Pollutant Description: FORMALDEHYDE
Estimated Emissions (Tons/Yr): 0.060228
Permit Issue Date: Not reported
Permit Expire Date: Not reported
Permit Effective Date: Not reported

Name: GENERAL ELECTRIC GAS TURBINES LLC
Address: 300 GARLINGTON RD
City,State,Zip: GREENVILLE, SC 29615
Year Inv: 2003
Pollutant Description: ARSENIC & COMPOUNDS
Estimated Emissions (Tons/Yr): 0.0000155
Permit Issue Date: Not reported
Permit Expire Date: Not reported
Permit Effective Date: Not reported

Name: GENERAL ELECTRIC GAS TURBINES LLC
Address: 300 GARLINGTON RD
City,State,Zip: GREENVILLE, SC 29615
Year Inv: 2003
Pollutant Description: TOLUENE
Estimated Emissions (Tons/Yr): 0.3076
Permit Issue Date: Not reported
Permit Expire Date: Not reported
Permit Effective Date: Not reported

Name: GENERAL ELECTRIC GAS TURBINES LLC
Address: 300 GARLINGTON RD
City,State,Zip: GREENVILLE, SC 29615
Year Inv: 2003

Map ID
Direction
Distance
Elevation

MAP FINDINGS

Site

Database(s)

EDR ID Number
EPA ID Number

GE GREENVILLE GAS TURBINES LLC (Continued)

1007114753

Pollutant Description: FLUORANTHENE
Estimated Emissions (Tons/Yr): 0.000000899
Permit Issue Date: Not reported
Permit Expire Date: Not reported
Permit Effective Date: Not reported

Name: GENERAL ELECTRIC GAS TURBINES LLC
Address: 300 GARLINGTON RD
City,State,Zip: GREENVILLE, SC 29615
Year Inv: 2003
Pollutant Description: BENZENE
Estimated Emissions (Tons/Yr): 0.000724
Permit Issue Date: Not reported
Permit Expire Date: Not reported
Permit Effective Date: Not reported

ASBESTOS:

Name: MCC BUILDING
Address: 300 GARLINGTON RD
Address 2: Not reported
City,State,Zip: GREENVILLE, SC 29615
Permit No: N1403089
Activity: Active/Operating
Bus Phone: 864-232-3181
Co Name: D H GRIFFIN WRECKING CO INC
District: Greenville EQC Office
Permit Type: AIR-Asbestos Demolition
Sub Type: Not reported
Local Facility: Not reported
Disposition: Approved
Description: Not reported
Glove: Not reported
Fri: Not reported
Other: Not reported

Name: TEST STAND #6 BUILDING
Address: 300 GARLINGTON RD
Address 2: Not reported
City,State,Zip: GREENVILLE, SC 29615
Permit No: N1403092
Activity: Active/Operating
Bus Phone: 864-232-3181
Co Name: D H GRIFFIN WRECKING CO INC
District: Greenville EQC Office
Permit Type: AIR-Asbestos Demolition
Sub Type: Not reported
Local Facility: Not reported
Disposition: Approved
Description: Not reported
Glove: Not reported
Fri: Not reported
Other: Not reported

SC Financial Assurance 2:

EPA Id Number: SCD049126097
Name Of Issuer: Atlantic Specialty Insurance Company

Map ID
Direction
Distance
Elevation

MAP FINDINGS

Site

Database(s)

EDR ID Number
EPA ID Number

GE GREENVILLE GAS TURBINES LLC (Continued)

1007114753

Status: PC
Amount Of Coverage: \$5,494,380.00
Corrective Action: Not reported
Closure Estimate: Not reported
PC Estimate: \$5,494,380.00
Total Cost: \$5,494,380.00
Effective Date: 08/17/2017
Mechanism: Surety Bond-Performance

SC GWIC:

Bureau: BLWM
EAP ID: SCD049126097
Solid Waste Permit #: Not reported
Bureau of Land & Waste Management File #: 051410
Permit Number: Not reported
WPC Permit: Not reported
Program: RCRA
Contamination: PETRO, VOC, PHENOL
Petroleum Products: True
Volatile Organic Compounds: True
Metals: False
Nitrates or Potential to Nitrate: False
Pesticides & Herbicides: False
Polychlorinated Biphenyls: False
Base, Neutral, & Acid Extractables: False
Phenols: True
Radionuclides Over Max Contaminant Levels: False
Sources Not In Other Categories: False
Source: S/L, PPL, UNK
Underground Storage Tanks: False
Pits, Ponds, & Lagoons: True
Spills & Leaks: True
Landfills: False
Aboveground Storage Tank: False
Spray Irrigation: False
Single-Event Spill: False
Unpermitted Disposal: False
Septic Tank/Tile Field: False
Substances Not In Other Categories: False
Sources of Contamination Undetermined: True
Assessment: YES
Monitoring: NO
Remediation: YES
Surface Impact: Not reported
Drinking Water Well Impact: Not reported
Remarks: In assessment and remediation phases. IM under construction.

NPDES:

Name: GE/GAS TURBINE MFG OPERATION
Address: 300 GARLINGTON RD
City,State,Zip: GREENVILLE, SC 29615-4614
Permit: SC0003484
Permit Status Date: 2013-02-27
Act/Inactive: ACT
App Type: NPDES REISSUE
App Status Date: 02/27/2013

Map ID
Direction
Distance
Elevation

MAP FINDINGS

Site

Database(s)

EDR ID Number
EPA ID Number

GE GREENVILLE GAS TURBINES LLC (Continued)

1007114753

Permit Contact: GLEASON ERIC
Permit Issued Date: 02/28/2013
Permit Expire Date: 03/31/2018
Permit Type: WTRNPDESWWTP
Permit Sub Type: INDUSTRIAL
Permit Status: ISSUE
Receiving Stream: LITTLE ROCKY CK TO ENOREE RIVR
Address Type: SITE
Owner Address Type: BUSINESS
Owner Telephone: 864-254-3019

Name: GE/GAS TURBINE MFG OPERATION
Address: 300 GARLINGTON RD
City,State,Zip: GREENVILLE, SC 29615-4614
Permit: SC0003484
Permit Status Date: 2013-02-27
Act/Inactive: ACT
App Type: NPDES REISSUE
App Status Date: 08/14/2006
Permit Contact: GLEASON ERIC
Permit Issued Date: 08/14/2006
Permit Expire Date: 09/30/2011
Permit Type: WTRNPDESWWTP
Permit Sub Type: INDUSTRIAL
Permit Status: ISSUE
Receiving Stream: LITTLE ROCKY CK TO ENOREE RIVR
Address Type: SITE
Owner Address Type: BUSINESS
Owner Telephone: 864-254-3019

Name: GE/GAS TURBINE MFG OPERATION
Address: 300 GARLINGTON RD
City,State,Zip: GREENVILLE, SC 29615-4614
Permit: SC0003484
Permit Status Date: 2013-02-27
Act/Inactive: ACT
App Type: NPDES REISSUE
App Status Date: 03/29/2001
Permit Contact: GLEASON ERIC
Permit Issued Date: 03/29/2001
Permit Expire Date: 04/30/2006
Permit Type: WTRNPDESWWTP
Permit Sub Type: INDUSTRIAL
Permit Status: ISSUE
Receiving Stream: LITTLE ROCKY CK TO ENOREE RIVR
Address Type: SITE
Owner Address Type: BUSINESS
Owner Telephone: 864-254-3019

Name: GE/GAS TURBINE MFG OPERATION
Address: 300 GARLINGTON RD
City,State,Zip: GREENVILLE, SC 29615-4614
Permit: SC0003484
Permit Status Date: 2013-02-27
Act/Inactive: ACT
App Type: NPDES MINOR MODIFICATION
App Status Date: 08/05/2009

Map ID
Direction
Distance
Elevation

MAP FINDINGS

Site

Database(s)

EDR ID Number
EPA ID Number

GE GREENVILLE GAS TURBINES LLC (Continued)

1007114753

Permit Contact: GLEASON ERIC
Permit Issued Date: 08/05/2009
Permit Expire Date: 09/30/2011
Permit Type: WTRNPDESWWTP
Permit Sub Type: INDUSTRIAL
Permit Status: ISSUE
Receiving Stream: LITTLE ROCKY CK TO ENOREE RIVR
Address Type: SITE
Owner Address Type: BUSINESS
Owner Telephone: 864-254-3019

UIC:

Name: GE GAS TURBINES (GREENVILLE) LLC
Address: 300 GARLINGTON RD
City,State,Zip: GREENVILLE, SC 29615-4614
Permit Number: SCHE03000117
Permit Holder: GE GAS TURBINES (GREENVILLE) LLC
Former Permit Number: 235
Activity: Inactive
Disposition: Closed

209
NNE
1/2-1
0.700 mi.
3695 ft.

GARLINGTON OFFICE PARK
319 GARLINGTON RD
GREENVILLE, SC 29615

SC SHWS S121604271
SC ALLSITES N/A

Actual:
951 ft.
Focus Map:
5

SHWS:
Name: GARLINGTON OFFICE PARK
Address: 319 GARLINGTON RD
City,State,Zip: GREENVILLE, SC 29615
EPA ID: SCS123457843

ALLSITES:

Name: GARLINGTON OFFICE PARK
Address: 319 GARLINGTON RD
City,State,Zip: GREENVILLE, SC 29615
Brownfield: Not reported
Brownfield Type: Not reported
Funds Used: No
Resp Action: No
Permit Number: Not reported
Program: Not reported
Owner: GARLINGTON PARK LLC
Project Status Code: ACTIVE
Execute Date: 05/21/2018
Restrictions Filed Date: Not yet recorded.
Cleanup Contract Complete Date: Not reported
Project Complete Date: Not yet completed.
File Number: 58605
Land Use Restriction: We do not have enough information yet to determine whether restrictions will be required.
Contamination On Site: Please call 803-898-2000 for this information.
Acreage: Not reported
Soil Contamination Desc: Not reported
Soil COCS: Not reported
SW Sed Contamination Desc: Not reported

Map ID
Direction
Distance
Elevation

MAP FINDINGS

Site

Database(s)

EDR ID Number
EPA ID Number

GARLINGTON OFFICE PARK (Continued)

S121604271

SW COCS:	Not reported
GW Contamination Desc:	Not reported
GW COCS:	Not reported
Air Contamination Desc:	Not reported
Air COCS:	Not reported
Lat:	Not reported
Long:	Not reported

ORPHAN SUMMARY

City	EDR ID	Site Name	Site Address	Zip	Database(s)
GREENVILLE	1016976306	PALMETTO STATE ARMORY LLC	1040 A WOODRUFF RD	29607	RCRA-SQG
GREENVILLE	1004779983	BISHOPS TRUCK BODY SHOP	RT 6 WOODRUFF ROAD	29607	RCRA-CESQG
GREENVILLE	1004780683	METRO BLUEPRINT & SUPPLY CORP	109 WOODRUFF INDUSTRIAL LANE	29607	RCRA-CESQG, NY MANIFEST
GREENVILLE	1001091436	UNITED RENTALS	117 WOODRUFF INDUSTRIAL LANE	29607	RCRA-CESQG
GREENVILLE	1014401345	ASPEN DENTAL	1118B WOODRUFF RD	29607	RCRA-CESQG
GREENVILLE	2018209423		300 GARLINGTON DR	29615	ERNS
GREENVILLE	9193666		I-85		ERNS
GREENVILLE	93162302		I-85 NORTHBOUND		ERNS
GREENVILLE	92139635		I-85 SOUTHBOUND		ERNS
GREENVILLE	94257054		I-85 EAST		ERNS
GREENVILLE	2018221133		1320 GARLINGTON ROAD		ERNS
GREENVILLE	2018212635		1025 WOODRUFF RD	29607	ERNS
GREENVILLE	S105811281	CITY OF GREENVILLE MSW LANDFILL	MAULDIN RD (1 MILE S OF I-85)	29607	SC SHWS
GREENVILLE	U003994095	FRITO LAY INC	RT 10 THOUSAND OAKS BLVD		SC LUST, SC UST
GREENVILLE	U003525937	THURSTON MOTOR LINES INC	RT 10 I-85 & FRONTAGE RD		SC LUST, SC UST
GREENVILLE	U003524301	PIEDMONT CLARKLIFT INC	I-85 AT I-385		SC LUST, SC UST
GREENVILLE	U004255818	GREENVILLE IMPLEMENT CO	RT 15 WOODRUFF RD	29607	SC LUST
GREENVILLE	U004255788	GREENVILLE IMPLEMENT CO	RT 15 WOODRUFF RD		SC LUST, SC UST
GREENVILLE	U003521897	GREENVILLE MECHANICAL INC	RT 6 WOODRUFF INDUSTRIAL		SC LUST, SC UST
GREENVILLE	U004255855	GULF SERVICE STATION	I-85 & PELHAM RD & GARLINGTON		SC UST
GREENVILLE	U004255943	GULF SERVICE STATION	I-85 & US 276 & LAURENS		SC UST
GREENVILLE	U003524269	PET DAIRY	I-85 FRONTAGE RD		SC UST
GREENVILLE	U004018870	WILBERT BURIAL VAULT CO INC	ROPER MTN RD AT I-385		SC UST
GREENVILLE	U004253803	GULF SERVICE STATION	I-85 & US 276 & LAURENS		SC UST
GREENVILLE	U004255950	CELANESE FIBERS	I-85 & WOODRUFF RD		SC UST
GREENVILLE	U003522573	J B WHITE & CO	GREENVILLE MALL WOODRUFF & POWER RD		SC UST
GREENVILLE	S113669694		LAURENS RD & I-85	29607	SC CDL
GREENVILLE	92080712		I-85		HMIRS
GREENVILLE	2003134640		I-85 SB MM38		HMIRS
GREENVILLE	S106802676		I-85 N @ 185 BRIDGE		SC SPILLS
GREENVILLE	S119122496		WHITE HORSE ROAD EXIT FROM I-85		SC SPILLS
GREENVILLE	S109515790		I-85		SC SPILLS
GREENVILLE	1016240553	RAINBOW NEON SIGN COMPANY	ROPER MTN RD & I-385	29615	FINDS, ECHO
GREENVILLE	1022965026	REWA/MAULDIN RD WWTP	MAULDIN RD S OF I-85	29607	FINDS, ECHO
GREENVILLE	1007225127	WILBERT BURIAL VAULT CO INC	ROPER MTN RD AT I-385	29607	FINDS
GREENVILLE	1007225201	THURSTON MOTOR LINES INC	RT 10 I-85 & FRONTAGE RD	29607	FINDS
GREENVILLE	1017373433	PALMETTO STATE ARMORY LLC	1040 A WOODRUFF RD	29607	FINDS, ECHO
GREENVILLE	1007835359	ROPER MOUNTAIN ESTATES	ROPER MOUNTAIN RD	29607	FINDS
GREENVILLE	1016121697	CIBA SPECIALTY CHEMICALS CORPORATION	1148A WOODRUFF ROAD	29607	FINDS, ECHO
GREENVILLE	1014835157	ASPEN DENTAL	1118B WOODRUFF RD	29607	FINDS, ECHO
GREENVILLE	1007226835	SAXON PROPERTY	INTSCT WOODRUFF & ROCKY SLOPE	29607	FINDS
GREENVILLE	1007227868	J B WHITE & CO	GREENVILLE MALL, WOODRUFF & POWER RD	29607	FINDS
GREENVILLE	1007229981	METROMONT MATERIALS CORP	WOODRUFF RD	29607	FINDS, ECHO

ORPHAN SUMMARY

City	EDR ID	Site Name	Site Address	Zip	Database(s)
GREENVILLE	1007243454	GREENVILLE IMPLEMENT CO	RT 15 WOODRUFF RD	29607	FINDS
GREENVILLE	1007238251	BATSONS PLUMBING INC	RT 15 WOODRUFF RD	29607	FINDS
GREENVILLE	S121476793	VACANT HOME	395 BERRY RD		SC ASBESTOS
GREENVILLE	S120980913	FORMER CREST CENTER SITE - FIRST FLOOR	CAROLINA POINT PKWY		SC ASBESTOS
GREENVILLE	S123343460	SCDOT BRIDGE 12 - I385 NB OVER I85	I-385 NB OVER I-85		SC ASBESTOS
GREENVILLE	S122420824	SCDOT BRIDGE 1-385 SB OVER GARLINGTON ROAD AND RAILROAD 2A	1-385 SB OVER GARLINGTON RD		SC ASBESTOS
GREENVILLE	S122420855	SCDOT PROJECT BRIDGE 8	I-385 NB EXIT RAMP BRIDGE OVER I-85		SC ASBESTOS
GREENVILLE	S122420854	SCDOT PROJECT BRIDGE 9	I-385 SB EXIT RAMP BRIDGE OVER I-85		SC ASBESTOS
GREENVILLE	S122420823	SCDOT BRIDGE 1-385 NB OVER GARLINGTON ROAD AND RAILROAD 2B	1-385 NB OVER GARLINGTON RD		SC ASBESTOS
GREENVILLE	S119112627	BRIDGE FOR I-85 NB TO I-385 OVER I-85 - PARTIAL DEMOLITION	I-85 NB FLYOVER TO I-385 NB		SC ASBESTOS
GREENVILLE	S119112713	BRIDGE OVER I-385 - CONCRETE SLOPE PAVING UNDER BRIDGE - PARTIAL DEMOLITION	SMITH HINES RD @ I-385		SC ASBESTOS
GREENVILLE	S120980309	ABANDONED WEIGH STATION I-85	I-85 NB ROPER MOUNTAIN RD & PELLHAM RD		SC ASBESTOS
GREENVILLE	S119112778	BRIDGE FOR WOODRUFF RD - CONCRETE SLOPE PAVING UNDER BRIDGE	WOODRUFF RD OVER I-385		SC ASBESTOS
GREENVILLE COUNTY	S117406328		STAUTON BRIDGE RD OVER I-85 N		SC CDL
GREENVILLE COUNTY	S105703514	FUEL SPILL	I-85 @MM 41-42		SC SPILLS
GREENVILLE COUNTY	S105703577	SPILL	I-85 S-BOUND		SC SPILLS
GREENVILLE COUNTY	S106044373		I-385 & STANDING SPRINGS RD		SC SPILLS
GREENVILLE COUNTY	S106349985	SADDLE TANKS	I-85 MILE MARKER 44		SC SPILLS
GREENVILLE COUNTY	S106802664	FUEL SPILL	WOODRUFF RD @ E BUTLER RD		SC SPILLS
SIMPSONVILLE	S105527945	AMERICAN MONORAIL PRODUCTS	INT STANDING SPRINGS RD & N MAPLE ST EXT	29681	SC SHWS
SIMPSONVILLE	U004018787	FIVE FORKS GROCERY	531 WOODRUFF RD		SC LUST, SC UST
SIMPSONVILLE	U003519060	ASHWORTH BROTHERS INC	HWY 276 FRONTAGE RD		SC UST
SIMPSONVILLE	S123163214	SOUTHSIDE CHRISTIAN SCHOOL AUDITORIUM	211 WOODRUFF RD		SC ASBESTOS

GOVERNMENT RECORDS SEARCHED / DATA CURRENCY TRACKING

To maintain currency of the following federal and state databases, EDR contacts the appropriate governmental agency on a monthly or quarterly basis, as required.

Number of Days to Update: Provides confirmation that EDR is reporting records that have been updated within 90 days from the date the government agency made the information available to the public.

NPL: National Priority List

National Priorities List (Superfund). The NPL is a subset of CERCLIS and identifies over 1,200 sites for priority cleanup under the Superfund Program. NPL sites may encompass relatively large areas. As such, EDR provides polygon coverage for over 1,000 NPL site boundaries produced by EPA's Environmental Photographic Interpretation Center (EPIC) and regional EPA offices.

Date of Government Version: 04/11/2019	Source: EPA
Date Data Arrived at EDR: 04/18/2019	Telephone: N/A
Date Made Active in Reports: 05/14/2019	Last EDR Contact: 07/02/2019
Number of Days to Update: 26	Next Scheduled EDR Contact: 10/14/2019
	Data Release Frequency: Quarterly

NPL Site Boundaries

Sources:

EPA's Environmental Photographic Interpretation Center (EPIC)
Telephone: 202-564-7333

EPA Region 1
Telephone 617-918-1143

EPA Region 3
Telephone 215-814-5418

EPA Region 4
Telephone 404-562-8033

EPA Region 5
Telephone 312-886-6686

EPA Region 10
Telephone 206-553-8665

EPA Region 6
Telephone: 214-655-6659

EPA Region 7
Telephone: 913-551-7247

EPA Region 8
Telephone: 303-312-6774

EPA Region 9
Telephone: 415-947-4246

Proposed NPL: Proposed National Priority List Sites

A site that has been proposed for listing on the National Priorities List through the issuance of a proposed rule in the Federal Register. EPA then accepts public comments on the site, responds to the comments, and places on the NPL those sites that continue to meet the requirements for listing.

Date of Government Version: 04/11/2019	Source: EPA
Date Data Arrived at EDR: 04/18/2019	Telephone: N/A
Date Made Active in Reports: 05/14/2019	Last EDR Contact: 07/02/2019
Number of Days to Update: 26	Next Scheduled EDR Contact: 10/14/2019
	Data Release Frequency: Quarterly

NPL LIENS: Federal Superfund Liens

Federal Superfund Liens. Under the authority granted the USEPA by CERCLA of 1980, the USEPA has the authority to file liens against real property in order to recover remedial action expenditures or when the property owner received notification of potential liability. USEPA compiles a listing of filed notices of Superfund Liens.

Date of Government Version: 10/15/1991	Source: EPA
Date Data Arrived at EDR: 02/02/1994	Telephone: 202-564-4267
Date Made Active in Reports: 03/30/1994	Last EDR Contact: 08/15/2011
Number of Days to Update: 56	Next Scheduled EDR Contact: 11/28/2011
	Data Release Frequency: No Update Planned

GOVERNMENT RECORDS SEARCHED / DATA CURRENCY TRACKING

Delisted NPL: National Priority List Deletions

The National Oil and Hazardous Substances Pollution Contingency Plan (NCP) establishes the criteria that the EPA uses to delete sites from the NPL. In accordance with 40 CFR 300.425.(e), sites may be deleted from the NPL where no further response is appropriate.

Date of Government Version: 04/11/2019	Source: EPA
Date Data Arrived at EDR: 04/18/2019	Telephone: N/A
Date Made Active in Reports: 05/14/2019	Last EDR Contact: 07/02/2019
Number of Days to Update: 26	Next Scheduled EDR Contact: 10/14/2019
	Data Release Frequency: Quarterly

FEDERAL FACILITY: Federal Facility Site Information listing

A listing of National Priority List (NPL) and Base Realignment and Closure (BRAC) sites found in the Comprehensive Environmental Response, Compensation and Liability Information System (CERCLIS) Database where EPA Federal Facilities Restoration and Reuse Office is involved in cleanup activities.

Date of Government Version: 04/03/2019	Source: Environmental Protection Agency
Date Data Arrived at EDR: 04/05/2019	Telephone: 703-603-8704
Date Made Active in Reports: 05/14/2019	Last EDR Contact: 04/05/2019
Number of Days to Update: 39	Next Scheduled EDR Contact: 07/15/2019
	Data Release Frequency: Varies

SEMS: Superfund Enterprise Management System

SEMS (Superfund Enterprise Management System) tracks hazardous waste sites, potentially hazardous waste sites, and remedial activities performed in support of EPA's Superfund Program across the United States. The list was formerly known as CERCLIS, renamed to SEMS by the EPA in 2015. The list contains data on potentially hazardous waste sites that have been reported to the USEPA by states, municipalities, private companies and private persons, pursuant to Section 103 of the Comprehensive Environmental Response, Compensation, and Liability Act (CERCLA). This dataset also contains sites which are either proposed to or on the National Priorities List (NPL) and the sites which are in the screening and assessment phase for possible inclusion on the NPL.

Date of Government Version: 04/11/2019	Source: EPA
Date Data Arrived at EDR: 04/18/2019	Telephone: 800-424-9346
Date Made Active in Reports: 05/23/2019	Last EDR Contact: 07/02/2019
Number of Days to Update: 35	Next Scheduled EDR Contact: 10/14/2019
	Data Release Frequency: Quarterly

SEMS-ARCHIVE: Superfund Enterprise Management System Archive

SEMS-ARCHIVE (Superfund Enterprise Management System Archive) tracks sites that have no further interest under the Federal Superfund Program based on available information. The list was formerly known as the CERCLIS-NFRAP, renamed to SEMS ARCHIVE by the EPA in 2015. EPA may perform a minimal level of assessment work at a site while it is archived if site conditions change and/or new information becomes available. Archived sites have been removed and archived from the inventory of SEMS sites. Archived status indicates that, to the best of EPA's knowledge, assessment at a site has been completed and that EPA has determined no further steps will be taken to list the site on the National Priorities List (NPL), unless information indicates this decision was not appropriate or other considerations require a recommendation for listing at a later time. The decision does not necessarily mean that there is no hazard associated with a given site; it only means that, based upon available information, the location is not judged to be potential NPL site.

Date of Government Version: 04/11/2019	Source: EPA
Date Data Arrived at EDR: 04/18/2019	Telephone: 800-424-9346
Date Made Active in Reports: 05/23/2019	Last EDR Contact: 07/02/2019
Number of Days to Update: 35	Next Scheduled EDR Contact: 10/14/2019
	Data Release Frequency: Quarterly

CORRACTS: Corrective Action Report

CORRACTS identifies hazardous waste handlers with RCRA corrective action activity.

Date of Government Version: 03/25/2019	Source: EPA
Date Data Arrived at EDR: 03/27/2019	Telephone: 800-424-9346
Date Made Active in Reports: 04/17/2019	Last EDR Contact: 06/26/2019
Number of Days to Update: 21	Next Scheduled EDR Contact: 10/07/2019
	Data Release Frequency: Quarterly

GOVERNMENT RECORDS SEARCHED / DATA CURRENCY TRACKING

RCRA-TSDF: RCRA - Treatment, Storage and Disposal

RCRAInfo is EPA's comprehensive information system, providing access to data supporting the Resource Conservation and Recovery Act (RCRA) of 1976 and the Hazardous and Solid Waste Amendments (HSWA) of 1984. The database includes selective information on sites which generate, transport, store, treat and/or dispose of hazardous waste as defined by the Resource Conservation and Recovery Act (RCRA). Transporters are individuals or entities that move hazardous waste from the generator offsite to a facility that can recycle, treat, store, or dispose of the waste. TSDFs treat, store, or dispose of the waste.

Date of Government Version: 03/25/2019	Source: Environmental Protection Agency
Date Data Arrived at EDR: 03/27/2019	Telephone: (404) 562-8651
Date Made Active in Reports: 04/17/2019	Last EDR Contact: 06/26/2019
Number of Days to Update: 21	Next Scheduled EDR Contact: 10/07/2019
	Data Release Frequency: Quarterly

RCRA-LQG: RCRA - Large Quantity Generators

RCRAInfo is EPA's comprehensive information system, providing access to data supporting the Resource Conservation and Recovery Act (RCRA) of 1976 and the Hazardous and Solid Waste Amendments (HSWA) of 1984. The database includes selective information on sites which generate, transport, store, treat and/or dispose of hazardous waste as defined by the Resource Conservation and Recovery Act (RCRA). Large quantity generators (LQGs) generate over 1,000 kilograms (kg) of hazardous waste, or over 1 kg of acutely hazardous waste per month.

Date of Government Version: 03/25/2019	Source: Environmental Protection Agency
Date Data Arrived at EDR: 03/27/2019	Telephone: (404) 562-8651
Date Made Active in Reports: 04/17/2019	Last EDR Contact: 06/26/2019
Number of Days to Update: 21	Next Scheduled EDR Contact: 10/07/2019
	Data Release Frequency: Quarterly

RCRA-SQG: RCRA - Small Quantity Generators

RCRAInfo is EPA's comprehensive information system, providing access to data supporting the Resource Conservation and Recovery Act (RCRA) of 1976 and the Hazardous and Solid Waste Amendments (HSWA) of 1984. The database includes selective information on sites which generate, transport, store, treat and/or dispose of hazardous waste as defined by the Resource Conservation and Recovery Act (RCRA). Small quantity generators (SQGs) generate between 100 kg and 1,000 kg of hazardous waste per month.

Date of Government Version: 03/25/2019	Source: Environmental Protection Agency
Date Data Arrived at EDR: 03/27/2019	Telephone: (404) 562-8651
Date Made Active in Reports: 04/17/2019	Last EDR Contact: 06/26/2019
Number of Days to Update: 21	Next Scheduled EDR Contact: 10/07/2019
	Data Release Frequency: Quarterly

RCRA-CESQG: RCRA - Conditionally Exempt Small Quantity Generators

RCRAInfo is EPA's comprehensive information system, providing access to data supporting the Resource Conservation and Recovery Act (RCRA) of 1976 and the Hazardous and Solid Waste Amendments (HSWA) of 1984. The database includes selective information on sites which generate, transport, store, treat and/or dispose of hazardous waste as defined by the Resource Conservation and Recovery Act (RCRA). Conditionally exempt small quantity generators (CESQGs) generate less than 100 kg of hazardous waste, or less than 1 kg of acutely hazardous waste per month.

Date of Government Version: 03/25/2019	Source: Environmental Protection Agency
Date Data Arrived at EDR: 03/27/2019	Telephone: (404) 562-8651
Date Made Active in Reports: 04/17/2019	Last EDR Contact: 06/26/2019
Number of Days to Update: 21	Next Scheduled EDR Contact: 10/07/2019
	Data Release Frequency: Quarterly

LUCIS: Land Use Control Information System

LUCIS contains records of land use control information pertaining to the former Navy Base Realignment and Closure properties.

Date of Government Version: 02/22/2019	Source: Department of the Navy
Date Data Arrived at EDR: 03/07/2019	Telephone: 843-820-7326
Date Made Active in Reports: 04/17/2019	Last EDR Contact: 05/10/2019
Number of Days to Update: 41	Next Scheduled EDR Contact: 08/26/2019
	Data Release Frequency: Varies

GOVERNMENT RECORDS SEARCHED / DATA CURRENCY TRACKING

US ENG CONTROLS: Engineering Controls Sites List

A listing of sites with engineering controls in place. Engineering controls include various forms of caps, building foundations, liners, and treatment methods to create pathway elimination for regulated substances to enter environmental media or effect human health.

Date of Government Version: 01/31/2019	Source: Environmental Protection Agency
Date Data Arrived at EDR: 02/04/2019	Telephone: 703-603-0695
Date Made Active in Reports: 03/08/2019	Last EDR Contact: 05/29/2019
Number of Days to Update: 32	Next Scheduled EDR Contact: 09/09/2019
	Data Release Frequency: Varies

US INST CONTROL: Sites with Institutional Controls

A listing of sites with institutional controls in place. Institutional controls include administrative measures, such as groundwater use restrictions, construction restrictions, property use restrictions, and post remediation care requirements intended to prevent exposure to contaminants remaining on site. Deed restrictions are generally required as part of the institutional controls.

Date of Government Version: 01/31/2019	Source: Environmental Protection Agency
Date Data Arrived at EDR: 02/04/2019	Telephone: 703-603-0695
Date Made Active in Reports: 03/08/2019	Last EDR Contact: 05/29/2019
Number of Days to Update: 32	Next Scheduled EDR Contact: 09/09/2019
	Data Release Frequency: Varies

ERNS: Emergency Response Notification System

Emergency Response Notification System. ERNS records and stores information on reported releases of oil and hazardous substances.

Date of Government Version: 03/25/2019	Source: National Response Center, United States Coast Guard
Date Data Arrived at EDR: 03/26/2019	Telephone: 202-267-2180
Date Made Active in Reports: 05/01/2019	Last EDR Contact: 06/26/2019
Number of Days to Update: 36	Next Scheduled EDR Contact: 10/07/2019
	Data Release Frequency: Quarterly

STANDARD ENVIRONMENTAL RECORDS

State- and tribal - equivalent CERCLIS

SC SHWS: Site Assessment Section Project List

State Hazardous Waste Sites. State hazardous waste site records are the states' equivalent to CERCLIS. These sites may or may not already be listed on the federal CERCLIS list. Priority sites planned for cleanup using state funds (state equivalent of Superfund) are identified along with sites where cleanup will be paid for by potentially responsible parties. Available information varies by state.

Date of Government Version: 03/12/2019	Source: Department of Health and Environmental Control
Date Data Arrived at EDR: 03/15/2019	Telephone: 803-898-0835
Date Made Active in Reports: 06/13/2019	Last EDR Contact: 06/10/2019
Number of Days to Update: 90	Next Scheduled EDR Contact: 09/23/2019
	Data Release Frequency: Semi-Annually

State and tribal landfill and/or solid waste disposal site lists

SC SWF/LF: Permitted Landfills List

Solid Waste Facilities/Landfill Sites. SWF/LF type records typically contain an inventory of solid waste disposal facilities or landfills in a particular state. Depending on the state, these may be active or inactive facilities or open dumps that failed to meet RCRA Subtitle D Section 4004 criteria for solid waste landfills or disposal sites.

Date of Government Version: 06/10/2019	Source: Department of Health and Environmental Control
Date Data Arrived at EDR: 06/11/2019	Telephone: 803-734-5165
Date Made Active in Reports: 06/14/2019	Source: Department of Health and Environmental Control, GIS Section
Number of Days to Update: 3	Telephone: 803-896-4084
	Last EDR Contact: 06/10/2019
	Next Scheduled EDR Contact: 06/24/2019
	Data Release Frequency: Semi-Annually

GOVERNMENT RECORDS SEARCHED / DATA CURRENCY TRACKING

State and tribal leaking storage tank lists

SC LUST: Leaking Underground Storage Tank List

Leaking Underground Storage Tank Incident Reports. LUST records contain an inventory of reported leaking underground storage tank incidents. Not all states maintain these records, and the information stored varies by state.

Date of Government Version: 05/07/2019	Source: Department of Health and Environmental Control
Date Data Arrived at EDR: 05/16/2019	Telephone: 803-898-4350
Date Made Active in Reports: 07/01/2019	Last EDR Contact: 04/22/2019
Number of Days to Update: 46	Next Scheduled EDR Contact: 08/05/2019
	Data Release Frequency: Quarterly

INDIAN LUST R4: Leaking Underground Storage Tanks on Indian Land

A listing of leaking underground storage tank locations on Indian Land.

Date of Government Version: 10/13/2018	Source: EPA Region 1
Date Data Arrived at EDR: 03/07/2019	Telephone: 617-918-1313
Date Made Active in Reports: 05/01/2019	Last EDR Contact: 04/26/2019
Number of Days to Update: 55	Next Scheduled EDR Contact: 08/05/2019
	Data Release Frequency: Varies

INDIAN LUST R7: Leaking Underground Storage Tanks on Indian Land

A listing of leaking underground storage tank locations on Indian Land.

Date of Government Version: 10/13/2018	Source: EPA Region 1
Date Data Arrived at EDR: 03/07/2019	Telephone: 617-918-1313
Date Made Active in Reports: 05/01/2019	Last EDR Contact: 04/26/2019
Number of Days to Update: 55	Next Scheduled EDR Contact: 08/05/2019
	Data Release Frequency: Varies

INDIAN LUST R10: Leaking Underground Storage Tanks on Indian Land

A listing of leaking underground storage tank locations on Indian Land.

Date of Government Version: 10/13/2018	Source: EPA Region 1
Date Data Arrived at EDR: 03/07/2019	Telephone: 617-918-1313
Date Made Active in Reports: 05/01/2019	Last EDR Contact: 04/26/2019
Number of Days to Update: 55	Next Scheduled EDR Contact: 08/05/2019
	Data Release Frequency: Varies

INDIAN LUST R5: Leaking Underground Storage Tanks on Indian Land

A listing of leaking underground storage tank locations on Indian Land.

Date of Government Version: 10/13/2018	Source: EPA Region 1
Date Data Arrived at EDR: 03/07/2019	Telephone: 617-918-1313
Date Made Active in Reports: 05/01/2019	Last EDR Contact: 04/26/2019
Number of Days to Update: 55	Next Scheduled EDR Contact: 08/05/2019
	Data Release Frequency: Varies

INDIAN LUST R6: Leaking Underground Storage Tanks on Indian Land

A listing of leaking underground storage tank locations on Indian Land.

Date of Government Version: 10/13/2018	Source: EPA Region 1
Date Data Arrived at EDR: 03/07/2019	Telephone: 617-918-1313
Date Made Active in Reports: 05/01/2019	Last EDR Contact: 04/26/2019
Number of Days to Update: 55	Next Scheduled EDR Contact: 08/05/2019
	Data Release Frequency: Varies

INDIAN LUST R8: Leaking Underground Storage Tanks on Indian Land

A listing of leaking underground storage tank locations on Indian Land.

GOVERNMENT RECORDS SEARCHED / DATA CURRENCY TRACKING

Date of Government Version: 10/13/2018	Source: EPA Region 1
Date Data Arrived at EDR: 03/07/2019	Telephone: 617-918-1313
Date Made Active in Reports: 05/01/2019	Last EDR Contact: 04/26/2019
Number of Days to Update: 55	Next Scheduled EDR Contact: 08/05/2019
	Data Release Frequency: Varies

INDIAN LUST R1: Leaking Underground Storage Tanks on Indian Land
A listing of leaking underground storage tank locations on Indian Land.

Date of Government Version: 10/13/2018	Source: EPA Region 1
Date Data Arrived at EDR: 03/07/2019	Telephone: 617-918-1313
Date Made Active in Reports: 05/01/2019	Last EDR Contact: 04/26/2019
Number of Days to Update: 55	Next Scheduled EDR Contact: 08/05/2019
	Data Release Frequency: Varies

INDIAN LUST R9: Leaking Underground Storage Tanks on Indian Land
A listing of leaking underground storage tank locations on Indian Land.

Date of Government Version: 10/13/2018	Source: EPA Region 1
Date Data Arrived at EDR: 03/07/2019	Telephone: 617-918-1313
Date Made Active in Reports: 05/01/2019	Last EDR Contact: 04/26/2019
Number of Days to Update: 55	Next Scheduled EDR Contact: 08/05/2019
	Data Release Frequency: Varies

FEMA UST: Underground Storage Tank Listing
A listing of all FEMA owned underground storage tanks.

Date of Government Version: 05/15/2017	Source: FEMA
Date Data Arrived at EDR: 05/30/2017	Telephone: 202-646-5797
Date Made Active in Reports: 10/13/2017	Last EDR Contact: 04/25/2019
Number of Days to Update: 136	Next Scheduled EDR Contact: 07/22/2019
	Data Release Frequency: Varies

State and tribal registered storage tank lists

SC UST: Comprehensive Underground Storage Tanks
Registered Underground Storage Tanks. UST's are regulated under Subtitle I of the Resource Conservation and Recovery Act (RCRA) and must be registered with the state department responsible for administering the UST program. Available information varies by state program.

Date of Government Version: 04/26/2019	Source: Department of Health and Environmental Control
Date Data Arrived at EDR: 04/26/2019	Telephone: 803-896-7957
Date Made Active in Reports: 06/26/2019	Last EDR Contact: 04/22/2019
Number of Days to Update: 61	Next Scheduled EDR Contact: 08/05/2019
	Data Release Frequency: Quarterly

SC AST: Aboveground Storage Tank List
Registered Aboveground Storage Tanks.

Date of Government Version: 03/25/2004	Source: Department of Health and Environmental Control
Date Data Arrived at EDR: 08/04/2004	Telephone: 803-898-4350
Date Made Active in Reports: 09/23/2004	Last EDR Contact: 05/28/2019
Number of Days to Update: 50	Next Scheduled EDR Contact: 09/09/2019
	Data Release Frequency: Varies

INDIAN UST R8: Underground Storage Tanks on Indian Land

Date of Government Version: 04/06/2016	Source: N/A
Date Data Arrived at EDR: 03/02/2017	Telephone: N/A
Date Made Active in Reports: 04/07/2017	Last EDR Contact: 04/26/2019
Number of Days to Update: 36	Next Scheduled EDR Contact: 08/05/2019
	Data Release Frequency: Varies

GOVERNMENT RECORDS SEARCHED / DATA CURRENCY TRACKING

INDIAN UST R6: Underground Storage Tanks on Indian Land

Date of Government Version: 04/06/2016	Source: N/A
Date Data Arrived at EDR: 03/02/2017	Telephone: N/A
Date Made Active in Reports: 04/07/2017	Last EDR Contact: 04/26/2019
Number of Days to Update: 36	Next Scheduled EDR Contact: 08/05/2019
	Data Release Frequency: Varies

INDIAN UST R5: Underground Storage Tanks on Indian Land

Date of Government Version: 04/06/2016	Source: N/A
Date Data Arrived at EDR: 03/02/2017	Telephone: N/A
Date Made Active in Reports: 04/07/2017	Last EDR Contact: 04/26/2019
Number of Days to Update: 36	Next Scheduled EDR Contact: 08/05/2019
	Data Release Frequency: Varies

INDIAN UST R4: Underground Storage Tanks on Indian Land

Date of Government Version: 04/06/2016	Source: N/A
Date Data Arrived at EDR: 03/02/2017	Telephone: N/A
Date Made Active in Reports: 04/07/2017	Last EDR Contact: 04/26/2019
Number of Days to Update: 36	Next Scheduled EDR Contact: 08/05/2019
	Data Release Frequency: Varies

INDIAN UST R1: Underground Storage Tanks on Indian Land

Date of Government Version: 04/06/2016	Source: N/A
Date Data Arrived at EDR: 03/02/2017	Telephone: N/A
Date Made Active in Reports: 04/07/2017	Last EDR Contact: 04/26/2019
Number of Days to Update: 36	Next Scheduled EDR Contact: 08/05/2019
	Data Release Frequency: Varies

INDIAN UST R7: Underground Storage Tanks on Indian Land

Date of Government Version: 04/06/2016	Source: N/A
Date Data Arrived at EDR: 03/02/2017	Telephone: N/A
Date Made Active in Reports: 04/07/2017	Last EDR Contact: 04/26/2019
Number of Days to Update: 36	Next Scheduled EDR Contact: 08/05/2019
	Data Release Frequency: Varies

INDIAN UST R10: Underground Storage Tanks on Indian Land

Date of Government Version: 04/06/2016	Source: N/A
Date Data Arrived at EDR: 03/02/2017	Telephone: N/A
Date Made Active in Reports: 04/07/2017	Last EDR Contact: 04/26/2019
Number of Days to Update: 36	Next Scheduled EDR Contact: 08/05/2019
	Data Release Frequency: Varies

INDIAN UST R9: Underground Storage Tanks on Indian Land

Date of Government Version: 04/06/2016	Source: N/A
Date Data Arrived at EDR: 03/02/2017	Telephone: N/A
Date Made Active in Reports: 04/07/2017	Last EDR Contact: 04/26/2019
Number of Days to Update: 36	Next Scheduled EDR Contact: 08/05/2019
	Data Release Frequency: Varies

State and tribal institutional control / engineering control registries

SC RCR: Registry of Conditional Remedies

The Bureau of Land and Waste Management established this Registry to help monitor and maintain sites that have conditional remedies. A Conditional Remedy is an environmental remedy that includes certain qualifications. These qualifications are divided into two major categories: Remedies requiring Land Use Controls and Conditional No Further Actions.

GOVERNMENT RECORDS SEARCHED / DATA CURRENCY TRACKING

Date of Government Version: 02/28/2019
Date Data Arrived at EDR: 03/14/2019
Date Made Active in Reports: 06/13/2019
Number of Days to Update: 91

Source: Department of Health & Environmental Control
Telephone: 803-896-4000
Last EDR Contact: 06/10/2019
Next Scheduled EDR Contact: 09/23/2019
Data Release Frequency: Varies

SC AUL: Land Use Controls

The term Land Use Controls or "LUCs" encompass institutional controls, such as those involved in real estate interests, governmental permitting, zoning, public advisories, deed notices, and other legal restrictions. The term also includes restrictions on access, whether achieved by means of engineered barriers (e.g., fence or concrete pad) or by human means (e.g., the presence of security guards). Additionally, the term includes both affirmative measures to achieve the desired restrictions (e.g., night lighting of an area) and prohibitive directives (e.g., restrictions on certain types of wells for the duration of the corrective action). Considered altogether, the LUCs for a facility will provide a tool for how the property should be used in order to maintain the level of protectiveness that one or more corrective actions were designed to achieve.

Date of Government Version: 06/11/2019
Date Data Arrived at EDR: 06/13/2019
Date Made Active in Reports: 06/13/2019
Number of Days to Update: 0

Source: Department of Health & Environmental Control
Telephone: 803-896-4049
Last EDR Contact: 06/13/2019
Next Scheduled EDR Contact: 09/23/2019
Data Release Frequency: Varies

INDIAN VCP R1: Voluntary Cleanup Priority Listing

A listing of voluntary cleanup priority sites located on Indian Land located in Region 7.

Date of Government Version: 03/20/2008
Date Data Arrived at EDR: 04/22/2008
Date Made Active in Reports: 05/19/2008
Number of Days to Update: 27

Source: EPA, Region 7
Telephone: 913-551-7365
Last EDR Contact: 04/20/2009
Next Scheduled EDR Contact: 07/20/2009
Data Release Frequency: Varies

State and tribal voluntary cleanup sites

SC VCP: Voluntary Cleanup Sites

Sites participating in the Voluntary Cleanup Program. Once staff and a non-responsible party have agreed upon an approved scope of work for a site investigation and/or remediation, the party enters into a voluntary cleanup contract. Staff oversees the cleanup efforts to ensure that activities are performed to our satisfaction. Upon completion of the negotiated work in the voluntary cleanup contract, the non-responsible party receives State Superfund liability protection.

Date of Government Version: 04/23/2019
Date Data Arrived at EDR: 04/25/2019
Date Made Active in Reports: 06/26/2019
Number of Days to Update: 62

Source: Department of Health and Environmental Control
Telephone: 803-896-4049
Last EDR Contact: 04/15/2019
Next Scheduled EDR Contact: 10/12/2019
Data Release Frequency: Varies

INDIAN VCP R7: Voluntary Cleanup Priority Listing

A listing of voluntary cleanup priority sites located on Indian Land located in Region 7.

Date of Government Version: 03/20/2008
Date Data Arrived at EDR: 04/22/2008
Date Made Active in Reports: 05/19/2008
Number of Days to Update: 27

Source: EPA, Region 7
Telephone: 913-551-7365
Last EDR Contact: 04/20/2009
Next Scheduled EDR Contact: 07/20/2009
Data Release Frequency: Varies

State and tribal Brownfields sites

SC BROWNFIELDS: Brownfields Sites Listing

The Brownfields component of the Voluntary Cleanup Program allows a non-responsible party to acquire a contaminated property with State Superfund liability protection for existing contamination by agreeing to perform an environmental assessment and/or remediation.

GOVERNMENT RECORDS SEARCHED / DATA CURRENCY TRACKING

Date of Government Version: 04/23/2019
Date Data Arrived at EDR: 04/25/2019
Date Made Active in Reports: 06/26/2019
Number of Days to Update: 62

Source: Department of Health & Environmental Control
Telephone: 803-896-4069
Last EDR Contact: 04/15/2019
Next Scheduled EDR Contact: 07/29/2019
Data Release Frequency: Varies

US BROWNFIELDS: A Listing of Brownfields Sites

Brownfields are real property, the expansion, redevelopment, or reuse of which may be complicated by the presence or potential presence of a hazardous substance, pollutant, or contaminant. Cleaning up and reinvesting in these properties takes development pressures off of undeveloped, open land, and both improves and protects the environment. Assessment, Cleanup and Redevelopment Exchange System (ACRES) stores information reported by EPA Brownfields grant recipients on brownfields properties assessed or cleaned up with grant funding as well as information on Targeted Brownfields Assessments performed by EPA Regions. A listing of ACRES Brownfield sites is obtained from Cleanups in My Community. Cleanups in My Community provides information on Brownfields properties for which information is reported back to EPA, as well as areas served by Brownfields grant programs.

Date of Government Version: 12/17/2018
Date Data Arrived at EDR: 12/18/2018
Date Made Active in Reports: 01/11/2019
Number of Days to Update: 24

Source: Environmental Protection Agency
Telephone: 202-566-2777
Last EDR Contact: 06/04/2019
Next Scheduled EDR Contact: 09/30/2019
Data Release Frequency: Semi-Annually

ADDITIONAL ENVIRONMENTAL RECORDS

Local Lists of Landfill / Solid Waste Disposal Sites

SC SWRCY: Solid Waste Recycling Facilities
A listing of recycling center locations.

Date of Government Version: 01/30/2019
Date Data Arrived at EDR: 06/25/2019
Date Made Active in Reports: 06/26/2019
Number of Days to Update: 1

Source: Department of Health & Environmental Control
Telephone: 803-896-8985
Last EDR Contact: 05/31/2019
Next Scheduled EDR Contact: 09/09/2019
Data Release Frequency: Varies

INDIAN ODI: Report on the Status of Open Dumps on Indian Lands

Location of open dumps on Indian land.

Date of Government Version: 12/31/1998
Date Data Arrived at EDR: 12/03/2007
Date Made Active in Reports: 01/24/2008
Number of Days to Update: 52

Source: Environmental Protection Agency
Telephone: 703-308-8245
Last EDR Contact: 04/26/2019
Next Scheduled EDR Contact: 08/12/2019
Data Release Frequency: Varies

DEBRIS REGION 9: Torres Martinez Reservation Illegal Dump Site Locations

A listing of illegal dump sites location on the Torres Martinez Indian Reservation located in eastern Riverside County and northern Imperial County, California.

Date of Government Version: 01/12/2009
Date Data Arrived at EDR: 05/07/2009
Date Made Active in Reports: 09/21/2009
Number of Days to Update: 137

Source: EPA, Region 9
Telephone: 415-947-4219
Last EDR Contact: 04/22/2019
Next Scheduled EDR Contact: 08/05/2019
Data Release Frequency: No Update Planned

ODI: Open Dump Inventory

An open dump is defined as a disposal facility that does not comply with one or more of the Part 257 or Part 258 Subtitle D Criteria.

Date of Government Version: 06/30/1985
Date Data Arrived at EDR: 08/09/2004
Date Made Active in Reports: 09/17/2004
Number of Days to Update: 39

Source: Environmental Protection Agency
Telephone: 800-424-9346
Last EDR Contact: 06/09/2004
Next Scheduled EDR Contact: N/A
Data Release Frequency: No Update Planned

GOVERNMENT RECORDS SEARCHED / DATA CURRENCY TRACKING

IHS OPEN DUMPS: Open Dumps on Indian Land

A listing of all open dumps located on Indian Land in the United States.

Date of Government Version: 04/01/2014
Date Data Arrived at EDR: 08/06/2014
Date Made Active in Reports: 01/29/2015
Number of Days to Update: 176

Source: Department of Health & Human Services, Indian Health Service
Telephone: 301-443-1452
Last EDR Contact: 04/23/2019
Next Scheduled EDR Contact: 08/12/2019
Data Release Frequency: Varies

US HIST CDL: National Clandestine Laboratory Register

A listing of clandestine drug lab locations that have been removed from the DEAs National Clandestine Laboratory Register.

Date of Government Version: 02/24/2019
Date Data Arrived at EDR: 02/26/2019
Date Made Active in Reports: 04/17/2019
Number of Days to Update: 50

Source: Drug Enforcement Administration
Telephone: 202-307-1000
Last EDR Contact: 05/24/2019
Next Scheduled EDR Contact: 09/09/2019
Data Release Frequency: No Update Planned

Local Lists of Hazardous waste / Contaminated Sites

SC ALLSITES: Site Assessment & Remediation Public Record Database

The South Carolina Department of Health and Environmental Control is pleased to have the Public Record for your review. The purpose of this database is two-fold. First, it will provide to communities another form of notice of cleanup activity, allowing them to have more information about assessment and cleanup activities in their area and in the State. Second, it can assist those seeking to redevelop brownfield properties within South Carolina.

Date of Government Version: 06/11/2019
Date Data Arrived at EDR: 06/12/2019
Date Made Active in Reports: 06/13/2019
Number of Days to Update: 1

Source: Department of Health & Environmental Control
Telephone: 803-896-4000
Last EDR Contact: 06/12/2019
Next Scheduled EDR Contact: 09/23/2019
Data Release Frequency: Quarterly

SC CDL 2: Clandestine Drug Lab Listing

A listing of clandestine drug lab site locations.

Date of Government Version: 05/30/2019
Date Data Arrived at EDR: 06/13/2019
Date Made Active in Reports: 06/13/2019
Number of Days to Update: 0

Source: South Carolina Law Enforcement Division
Telephone: 803-896-7136
Last EDR Contact: 06/10/2019
Next Scheduled EDR Contact: 09/09/2019
Data Release Frequency: Varies

SC CDL: Clandestine Drug Lab Sites

A listing of clandestine drug lab site locations.

Date of Government Version: 01/24/2012
Date Data Arrived at EDR: 01/26/2012
Date Made Active in Reports: 02/24/2012
Number of Days to Update: 29

Source: Department of Health & Environmental Control
Telephone: 803-896-4288
Last EDR Contact: 06/03/2019
Next Scheduled EDR Contact: 09/16/2019
Data Release Frequency: Varies

US CDL: Clandestine Drug Labs

A listing of clandestine drug lab locations. The U.S. Department of Justice ("the Department") provides this web site as a public service. It contains addresses of some locations where law enforcement agencies reported they found chemicals or other items that indicated the presence of either clandestine drug laboratories or dumpsites. In most cases, the source of the entries is not the Department, and the Department has not verified the entry and does not guarantee its accuracy. Members of the public must verify the accuracy of all entries by, for example, contacting local law enforcement and local health departments.

GOVERNMENT RECORDS SEARCHED / DATA CURRENCY TRACKING

Date of Government Version: 02/24/2019
Date Data Arrived at EDR: 02/26/2019
Date Made Active in Reports: 04/17/2019
Number of Days to Update: 50

Source: Drug Enforcement Administration
Telephone: 202-307-1000
Last EDR Contact: 05/24/2019
Next Scheduled EDR Contact: 09/09/2019
Data Release Frequency: Quarterly

LIENS 2: CERCLA Lien Information

A Federal CERCLA ('Superfund') lien can exist by operation of law at any site or property at which EPA has spent Superfund monies. These monies are spent to investigate and address releases and threatened releases of contamination. CERCLIS provides information as to the identity of these sites and properties.

Date of Government Version: 04/11/2019
Date Data Arrived at EDR: 04/18/2019
Date Made Active in Reports: 05/23/2019
Number of Days to Update: 35

Source: Environmental Protection Agency
Telephone: 202-564-6023
Last EDR Contact: 07/02/2019
Next Scheduled EDR Contact: 10/14/2019
Data Release Frequency: Semi-Annually

HMIRS: Hazardous Materials Information Reporting System

Hazardous Materials Incident Report System. HMIRS contains hazardous material spill incidents reported to DOT.

Date of Government Version: 03/25/2019
Date Data Arrived at EDR: 03/26/2019
Date Made Active in Reports: 05/14/2019
Number of Days to Update: 49

Source: U.S. Department of Transportation
Telephone: 202-366-4555
Last EDR Contact: 06/26/2019
Next Scheduled EDR Contact: 10/07/2019
Data Release Frequency: Quarterly

Records of Emergency Release Reports

SC SPILLS: Spill List

Spills and releases of petroleum and hazardous chemicals reported to the Oil & Chemical Emergency Response division.

Date of Government Version: 05/30/2019
Date Data Arrived at EDR: 05/30/2019
Date Made Active in Reports: 06/14/2019
Number of Days to Update: 15

Source: Department of Health and Environmental Control
Telephone: 803-898-4111
Last EDR Contact: 05/28/2019
Next Scheduled EDR Contact: 09/09/2019
Data Release Frequency: Semi-Annually

SC SPILLS 90: SPILLS90 data from FirstSearch

Spills 90 includes those spill and release records available exclusively from FirstSearch databases. Typically, they may include chemical, oil and/or hazardous substance spills recorded after 1990. Duplicate records that are already included in EDR incident and release records are not included in Spills 90.

Date of Government Version: 10/25/2012
Date Data Arrived at EDR: 01/03/2013
Date Made Active in Reports: 03/07/2013
Number of Days to Update: 63

Source: FirstSearch
Telephone: N/A
Last EDR Contact: 01/03/2013
Next Scheduled EDR Contact: N/A
Data Release Frequency: No Update Planned

SC SPILLS 80: SPILLS80 data from FirstSearch

Spills 80 includes those spill and release records available from FirstSearch databases prior to 1990. Typically, they may include chemical, oil and/or hazardous substance spills recorded before 1990. Duplicate records that are already included in EDR incident and release records are not included in Spills 80.

Date of Government Version: 03/26/2001
Date Data Arrived at EDR: 01/03/2013
Date Made Active in Reports: 03/07/2013
Number of Days to Update: 63

Source: FirstSearch
Telephone: N/A
Last EDR Contact: 01/03/2013
Next Scheduled EDR Contact: N/A
Data Release Frequency: No Update Planned

GOVERNMENT RECORDS SEARCHED / DATA CURRENCY TRACKING

RCRA NonGen / NLR: RCRA - Non Generators / No Longer Regulated

RCRAInfo is EPA's comprehensive information system, providing access to data supporting the Resource Conservation and Recovery Act (RCRA) of 1976 and the Hazardous and Solid Waste Amendments (HSWA) of 1984. The database includes selective information on sites which generate, transport, store, treat and/or dispose of hazardous waste as defined by the Resource Conservation and Recovery Act (RCRA). Non-Generators do not presently generate hazardous waste.

Date of Government Version: 03/25/2019	Source: Environmental Protection Agency
Date Data Arrived at EDR: 03/27/2019	Telephone: (404) 562-8651
Date Made Active in Reports: 04/17/2019	Last EDR Contact: 06/26/2019
Number of Days to Update: 21	Next Scheduled EDR Contact: 10/07/2019
	Data Release Frequency: Quarterly

FUDS: Formerly Used Defense Sites

The listing includes locations of Formerly Used Defense Sites properties where the US Army Corps of Engineers is actively working or will take necessary cleanup actions.

Date of Government Version: 03/07/2019	Source: U.S. Army Corps of Engineers
Date Data Arrived at EDR: 04/03/2019	Telephone: 202-528-4285
Date Made Active in Reports: 05/23/2019	Last EDR Contact: 05/21/2019
Number of Days to Update: 50	Next Scheduled EDR Contact: 09/02/2019
	Data Release Frequency: Varies

DOD: Department of Defense Sites

This data set consists of federally owned or administered lands, administered by the Department of Defense, that have any area equal to or greater than 640 acres of the United States, Puerto Rico, and the U.S. Virgin Islands.

Date of Government Version: 12/31/2005	Source: USGS
Date Data Arrived at EDR: 11/10/2006	Telephone: 888-275-8747
Date Made Active in Reports: 01/11/2007	Last EDR Contact: 04/12/2019
Number of Days to Update: 62	Next Scheduled EDR Contact: 07/22/2019
	Data Release Frequency: Semi-Annually

FEDLAND: Federal and Indian Lands

Federally and Indian administrated lands of the United States. Lands included are administrated by: Army Corps of Engineers, Bureau of Reclamation, National Wild and Scenic River, National Wildlife Refuge, Public Domain Land, Wilderness, Wilderness Study Area, Wildlife Management Area, Bureau of Indian Affairs, Bureau of Land Management, Department of Justice, Forest Service, Fish and Wildlife Service, National Park Service.

Date of Government Version: 12/31/2005	Source: U.S. Geological Survey
Date Data Arrived at EDR: 02/06/2006	Telephone: 888-275-8747
Date Made Active in Reports: 01/11/2007	Last EDR Contact: 04/12/2019
Number of Days to Update: 339	Next Scheduled EDR Contact: 07/22/2019
	Data Release Frequency: N/A

SCRD DRYCLEANERS: State Coalition for Remediation of Drycleaners Listing

The State Coalition for Remediation of Drycleaners was established in 1998, with support from the U.S. EPA Office of Superfund Remediation and Technology Innovation. It is comprised of representatives of states with established drycleaner remediation programs. Currently the member states are Alabama, Connecticut, Florida, Illinois, Kansas, Minnesota, Missouri, North Carolina, Oregon, South Carolina, Tennessee, Texas, and Wisconsin.

Date of Government Version: 01/01/2017	Source: Environmental Protection Agency
Date Data Arrived at EDR: 02/03/2017	Telephone: 615-532-8599
Date Made Active in Reports: 04/07/2017	Last EDR Contact: 05/13/2019
Number of Days to Update: 63	Next Scheduled EDR Contact: 08/26/2019
	Data Release Frequency: Varies

US FIN ASSUR: Financial Assurance Information

All owners and operators of facilities that treat, store, or dispose of hazardous waste are required to provide proof that they will have sufficient funds to pay for the clean up, closure, and post-closure care of their facilities.

GOVERNMENT RECORDS SEARCHED / DATA CURRENCY TRACKING

Date of Government Version: 03/25/2019
Date Data Arrived at EDR: 03/26/2019
Date Made Active in Reports: 05/07/2019
Number of Days to Update: 42

Source: Environmental Protection Agency
Telephone: 202-566-1917
Last EDR Contact: 06/26/2019
Next Scheduled EDR Contact: 10/07/2019
Data Release Frequency: Quarterly

EPA WATCH LIST: EPA WATCH LIST

EPA maintains a "Watch List" to facilitate dialogue between EPA, state and local environmental agencies on enforcement matters relating to facilities with alleged violations identified as either significant or high priority. Being on the Watch List does not mean that the facility has actually violated the law only that an investigation by EPA or a state or local environmental agency has led those organizations to allege that an unproven violation has in fact occurred. Being on the Watch List does not represent a higher level of concern regarding the alleged violations that were detected, but instead indicates cases requiring additional dialogue between EPA, state and local agencies - primarily because of the length of time the alleged violation has gone unaddressed or unresolved.

Date of Government Version: 08/30/2013
Date Data Arrived at EDR: 03/21/2014
Date Made Active in Reports: 06/17/2014
Number of Days to Update: 88

Source: Environmental Protection Agency
Telephone: 617-520-3000
Last EDR Contact: 05/06/2019
Next Scheduled EDR Contact: 08/19/2019
Data Release Frequency: Quarterly

2020 COR ACTION: 2020 Corrective Action Program List

The EPA has set ambitious goals for the RCRA Corrective Action program by creating the 2020 Corrective Action Universe. This RCRA cleanup baseline includes facilities expected to need corrective action. The 2020 universe contains a wide variety of sites. Some properties are heavily contaminated while others were contaminated but have since been cleaned up. Still others have not been fully investigated yet, and may require little or no remediation. Inclusion in the 2020 Universe does not necessarily imply failure on the part of a facility to meet its RCRA obligations.

Date of Government Version: 09/30/2017
Date Data Arrived at EDR: 05/08/2018
Date Made Active in Reports: 07/20/2018
Number of Days to Update: 73

Source: Environmental Protection Agency
Telephone: 703-308-4044
Last EDR Contact: 05/10/2019
Next Scheduled EDR Contact: 08/19/2019
Data Release Frequency: Varies

TSCA: Toxic Substances Control Act

Toxic Substances Control Act. TSCA identifies manufacturers and importers of chemical substances included on the TSCA Chemical Substance Inventory list. It includes data on the production volume of these substances by plant site.

Date of Government Version: 12/31/2016
Date Data Arrived at EDR: 06/21/2017
Date Made Active in Reports: 01/05/2018
Number of Days to Update: 198

Source: EPA
Telephone: 202-260-5521
Last EDR Contact: 06/18/2019
Next Scheduled EDR Contact: 09/30/2019
Data Release Frequency: Every 4 Years

TRIS: Toxic Chemical Release Inventory System

Toxic Release Inventory System. TRIS identifies facilities which release toxic chemicals to the air, water and land in reportable quantities under SARA Title III Section 313.

Date of Government Version: 12/31/2016
Date Data Arrived at EDR: 01/10/2018
Date Made Active in Reports: 01/12/2018
Number of Days to Update: 2

Source: EPA
Telephone: 202-566-0250
Last EDR Contact: 05/24/2019
Next Scheduled EDR Contact: 09/02/2019
Data Release Frequency: Annually

SSTS: Section 7 Tracking Systems

Section 7 of the Federal Insecticide, Fungicide and Rodenticide Act, as amended (92 Stat. 829) requires all registered pesticide-producing establishments to submit a report to the Environmental Protection Agency by March 1st each year. Each establishment must report the types and amounts of pesticides, active ingredients and devices being produced, and those having been produced and sold or distributed in the past year.

GOVERNMENT RECORDS SEARCHED / DATA CURRENCY TRACKING

Date of Government Version: 12/31/2009
Date Data Arrived at EDR: 12/10/2010
Date Made Active in Reports: 02/25/2011
Number of Days to Update: 77

Source: EPA
Telephone: 202-564-4203
Last EDR Contact: 04/24/2019
Next Scheduled EDR Contact: 08/05/2019
Data Release Frequency: Annually

ROD: Records Of Decision

Record of Decision. ROD documents mandate a permanent remedy at an NPL (Superfund) site containing technical and health information to aid in the cleanup.

Date of Government Version: 04/11/2019
Date Data Arrived at EDR: 04/18/2019
Date Made Active in Reports: 05/23/2019
Number of Days to Update: 35

Source: EPA
Telephone: 703-416-0223
Last EDR Contact: 07/01/2019
Next Scheduled EDR Contact: 09/16/2019
Data Release Frequency: Annually

RMP: Risk Management Plans

When Congress passed the Clean Air Act Amendments of 1990, it required EPA to publish regulations and guidance for chemical accident prevention at facilities using extremely hazardous substances. The Risk Management Program Rule (RMP Rule) was written to implement Section 112(r) of these amendments. The rule, which built upon existing industry codes and standards, requires companies of all sizes that use certain flammable and toxic substances to develop a Risk Management Program, which includes a(n): Hazard assessment that details the potential effects of an accidental release, an accident history of the last five years, and an evaluation of worst-case and alternative accidental releases; Prevention program that includes safety precautions and maintenance, monitoring, and employee training measures; and Emergency response program that spells out emergency health care, employee training measures and procedures for informing the public and response agencies (e.g the fire department) should an accident occur.

Date of Government Version: 04/25/2019
Date Data Arrived at EDR: 05/02/2019
Date Made Active in Reports: 05/23/2019
Number of Days to Update: 21

Source: Environmental Protection Agency
Telephone: 202-564-8600
Last EDR Contact: 04/22/2019
Next Scheduled EDR Contact: 08/05/2019
Data Release Frequency: Varies

RAATS: RCRA Administrative Action Tracking System

RCRA Administration Action Tracking System. RAATS contains records based on enforcement actions issued under RCRA pertaining to major violators and includes administrative and civil actions brought by the EPA. For administration actions after September 30, 1995, data entry in the RAATS database was discontinued. EPA will retain a copy of the database for historical records. It was necessary to terminate RAATS because a decrease in agency resources made it impossible to continue to update the information contained in the database.

Date of Government Version: 04/17/1995
Date Data Arrived at EDR: 07/03/1995
Date Made Active in Reports: 08/07/1995
Number of Days to Update: 35

Source: EPA
Telephone: 202-564-4104
Last EDR Contact: 06/02/2008
Next Scheduled EDR Contact: 09/01/2008
Data Release Frequency: No Update Planned

PRP: Potentially Responsible Parties

A listing of verified Potentially Responsible Parties

Date of Government Version: 04/11/2019
Date Data Arrived at EDR: 04/18/2019
Date Made Active in Reports: 05/23/2019
Number of Days to Update: 35

Source: EPA
Telephone: 202-564-6023
Last EDR Contact: 07/01/2019
Next Scheduled EDR Contact: 08/19/2019
Data Release Frequency: Quarterly

PADS: PCB Activity Database System

PCB Activity Database. PADS Identifies generators, transporters, commercial storers and/or brokers and disposers of PCB's who are required to notify the EPA of such activities.

GOVERNMENT RECORDS SEARCHED / DATA CURRENCY TRACKING

Date of Government Version: 03/20/2019
Date Data Arrived at EDR: 04/10/2019
Date Made Active in Reports: 05/14/2019
Number of Days to Update: 34

Source: EPA
Telephone: 202-566-0500
Last EDR Contact: 04/10/2019
Next Scheduled EDR Contact: 07/22/2019
Data Release Frequency: Annually

ICIS: Integrated Compliance Information System

The Integrated Compliance Information System (ICIS) supports the information needs of the national enforcement and compliance program as well as the unique needs of the National Pollutant Discharge Elimination System (NPDES) program.

Date of Government Version: 11/18/2016
Date Data Arrived at EDR: 11/23/2016
Date Made Active in Reports: 02/10/2017
Number of Days to Update: 79

Source: Environmental Protection Agency
Telephone: 202-564-2501
Last EDR Contact: 04/08/2019
Next Scheduled EDR Contact: 07/22/2019
Data Release Frequency: Quarterly

FTTS: FIFRA/ TSCA Tracking System - FIFRA (Federal Insecticide, Fungicide, & Rodenticide Act)/TSCA (Toxic Substances Control Act)
FTTS tracks administrative cases and pesticide enforcement actions and compliance activities related to FIFRA, TSCA and EPCRA (Emergency Planning and Community Right-to-Know Act). To maintain currency, EDR contacts the Agency on a quarterly basis.

Date of Government Version: 04/09/2009
Date Data Arrived at EDR: 04/16/2009
Date Made Active in Reports: 05/11/2009
Number of Days to Update: 25

Source: EPA/Office of Prevention, Pesticides and Toxic Substances
Telephone: 202-566-1667
Last EDR Contact: 08/18/2017
Next Scheduled EDR Contact: 12/04/2017
Data Release Frequency: Quarterly

FTTS INSP: FIFRA/ TSCA Tracking System - FIFRA (Federal Insecticide, Fungicide, & Rodenticide Act)/TSCA (Toxic Substances Control Act)
FTTS tracks administrative cases and pesticide enforcement actions and compliance activities related to FIFRA, TSCA and EPCRA (Emergency Planning and Community Right-to-Know Act). To maintain currency, EDR contacts the Agency on a quarterly basis.

Date of Government Version: 04/09/2009
Date Data Arrived at EDR: 04/16/2009
Date Made Active in Reports: 05/11/2009
Number of Days to Update: 25

Source: EPA/Office of Prevention, Pesticides and Toxic Substances
Telephone: 202-566-1667
Last EDR Contact: 08/18/2017
Next Scheduled EDR Contact: 12/04/2017
Data Release Frequency: Quarterly

MLTS: Material Licensing Tracking System

MLTS is maintained by the Nuclear Regulatory Commission and contains a list of approximately 8,100 sites which possess or use radioactive materials and which are subject to NRC licensing requirements. To maintain currency, EDR contacts the Agency on a quarterly basis.

Date of Government Version: 08/30/2016
Date Data Arrived at EDR: 09/08/2016
Date Made Active in Reports: 10/21/2016
Number of Days to Update: 43

Source: Nuclear Regulatory Commission
Telephone: 301-415-7169
Last EDR Contact: 04/22/2019
Next Scheduled EDR Contact: 08/05/2019
Data Release Frequency: Quarterly

COAL ASH DOE: Steam-Electric Plant Operation Data

A listing of power plants that store ash in surface ponds.

Date of Government Version: 12/31/2005
Date Data Arrived at EDR: 08/07/2009
Date Made Active in Reports: 10/22/2009
Number of Days to Update: 76

Source: Department of Energy
Telephone: 202-586-8719
Last EDR Contact: 06/07/2019
Next Scheduled EDR Contact: 09/16/2019
Data Release Frequency: Varies

GOVERNMENT RECORDS SEARCHED / DATA CURRENCY TRACKING

COAL ASH EPA: Coal Combustion Residues Surface Impoundments List

A listing of coal combustion residues surface impoundments with high hazard potential ratings.

Date of Government Version: 07/01/2014	Source: Environmental Protection Agency
Date Data Arrived at EDR: 09/10/2014	Telephone: N/A
Date Made Active in Reports: 10/20/2014	Last EDR Contact: 06/07/2019
Number of Days to Update: 40	Next Scheduled EDR Contact: 09/16/2019
	Data Release Frequency: Varies

PCB TRANSFORMER: PCB Transformer Registration Database

The database of PCB transformer registrations that includes all PCB registration submittals.

Date of Government Version: 05/24/2017	Source: Environmental Protection Agency
Date Data Arrived at EDR: 11/30/2017	Telephone: 202-566-0517
Date Made Active in Reports: 12/15/2017	Last EDR Contact: 04/26/2019
Number of Days to Update: 15	Next Scheduled EDR Contact: 08/05/2019
	Data Release Frequency: Varies

RADINFO: Radiation Information Database

The Radiation Information Database (RADINFO) contains information about facilities that are regulated by U.S. Environmental Protection Agency (EPA) regulations for radiation and radioactivity.

Date of Government Version: 04/02/2019	Source: Environmental Protection Agency
Date Data Arrived at EDR: 04/02/2019	Telephone: 202-343-9775
Date Made Active in Reports: 05/14/2019	Last EDR Contact: 07/01/2019
Number of Days to Update: 42	Next Scheduled EDR Contact: 10/14/2019
	Data Release Frequency: Quarterly

HIST FTTS: FIFRA/TSCA Tracking System Inspection & Enforcement Case Listing

A complete inspection and enforcement case listing from the FIFRA/TSCA Tracking System (FTTS) for all ten EPA regions. The information was obtained from the National Compliance Database (NCDB). NCDB supports the implementation of FIFRA (Federal Insecticide, Fungicide, and Rodenticide Act) and TSCA (Toxic Substances Control Act). Some EPA regions are now closing out records. Because of that, and the fact that some EPA regions are not providing EPA Headquarters with updated records, it was decided to create a HIST FTTS database. It included records that may not be included in the newer FTTS database updates. This database is no longer updated.

Date of Government Version: 10/19/2006	Source: Environmental Protection Agency
Date Data Arrived at EDR: 03/01/2007	Telephone: 202-564-2501
Date Made Active in Reports: 04/10/2007	Last EDR Contact: 12/17/2008
Number of Days to Update: 40	Next Scheduled EDR Contact: 03/17/2008
	Data Release Frequency: No Update Planned

HIST FTTS INSP: FIFRA/TSCA Tracking System Inspection & Enforcement Case Listing

A complete inspection and enforcement case listing from the FIFRA/TSCA Tracking System (FTTS) for all ten EPA regions. The information was obtained from the National Compliance Database (NCDB). NCDB supports the implementation of FIFRA (Federal Insecticide, Fungicide, and Rodenticide Act) and TSCA (Toxic Substances Control Act). Some EPA regions are now closing out records. Because of that, and the fact that some EPA regions are not providing EPA Headquarters with updated records, it was decided to create a HIST FTTS database. It included records that may not be included in the newer FTTS database updates. This database is no longer updated.

Date of Government Version: 10/19/2006	Source: Environmental Protection Agency
Date Data Arrived at EDR: 03/01/2007	Telephone: 202-564-2501
Date Made Active in Reports: 04/10/2007	Last EDR Contact: 12/17/2008
Number of Days to Update: 40	Next Scheduled EDR Contact: 03/17/2008
	Data Release Frequency: No Update Planned

DOT OPS: Incident and Accident Data

Department of Transportation, Office of Pipeline Safety Incident and Accident data.

GOVERNMENT RECORDS SEARCHED / DATA CURRENCY TRACKING

Date of Government Version: 12/03/2018
Date Data Arrived at EDR: 01/29/2019
Date Made Active in Reports: 03/21/2019
Number of Days to Update: 51

Source: Department of Transportation, Office of Pipeline Safety
Telephone: 202-366-4595
Last EDR Contact: 04/30/2019
Next Scheduled EDR Contact: 08/12/2019
Data Release Frequency: Quarterly

CONSENT: Superfund (CERCLA) Consent Decrees

Major legal settlements that establish responsibility and standards for cleanup at NPL (Superfund) sites. Released periodically by United States District Courts after settlement by parties to litigation matters.

Date of Government Version: 03/31/2019
Date Data Arrived at EDR: 04/23/2019
Date Made Active in Reports: 05/23/2019
Number of Days to Update: 30

Source: Department of Justice, Consent Decree Library
Telephone: Varies
Last EDR Contact: 04/05/2019
Next Scheduled EDR Contact: 07/22/2019
Data Release Frequency: Varies

BRS: Biennial Reporting System

The Biennial Reporting System is a national system administered by the EPA that collects data on the generation and management of hazardous waste. BRS captures detailed data from two groups: Large Quantity Generators (LQG) and Treatment, Storage, and Disposal Facilities.

Date of Government Version: 12/31/2015
Date Data Arrived at EDR: 02/22/2017
Date Made Active in Reports: 09/28/2017
Number of Days to Update: 218

Source: EPA/NTIS
Telephone: 800-424-9346
Last EDR Contact: 06/26/2019
Next Scheduled EDR Contact: 10/07/2019
Data Release Frequency: Biennially

INDIAN RESERV: Indian Reservations

This map layer portrays Indian administered lands of the United States that have any area equal to or greater than 640 acres.

Date of Government Version: 12/31/2014
Date Data Arrived at EDR: 07/14/2015
Date Made Active in Reports: 01/10/2017
Number of Days to Update: 546

Source: USGS
Telephone: 202-208-3710
Last EDR Contact: 04/11/2019
Next Scheduled EDR Contact: 07/22/2019
Data Release Frequency: Semi-Annually

FUSRAP: Formerly Utilized Sites Remedial Action Program

DOE established the Formerly Utilized Sites Remedial Action Program (FUSRAP) in 1974 to remediate sites where radioactive contamination remained from Manhattan Project and early U.S. Atomic Energy Commission (AEC) operations.

Date of Government Version: 08/08/2017
Date Data Arrived at EDR: 09/11/2018
Date Made Active in Reports: 09/14/2018
Number of Days to Update: 3

Source: Department of Energy
Telephone: 202-586-3559
Last EDR Contact: 05/02/2019
Next Scheduled EDR Contact: 08/19/2019
Data Release Frequency: Varies

UMTRA: Uranium Mill Tailings Sites

Uranium ore was mined by private companies for federal government use in national defense programs. When the mills shut down, large piles of the sand-like material (mill tailings) remain after uranium has been extracted from the ore. Levels of human exposure to radioactive materials from the piles are low; however, in some cases tailings were used as construction materials before the potential health hazards of the tailings were recognized.

Date of Government Version: 06/23/2017
Date Data Arrived at EDR: 10/11/2017
Date Made Active in Reports: 11/03/2017
Number of Days to Update: 23

Source: Department of Energy
Telephone: 505-845-0011
Last EDR Contact: 05/24/2019
Next Scheduled EDR Contact: 09/02/2019
Data Release Frequency: Varies

GOVERNMENT RECORDS SEARCHED / DATA CURRENCY TRACKING

LEAD SMELTER 1: Lead Smelter Sites

A listing of former lead smelter site locations.

Date of Government Version: 04/11/2019	Source: Environmental Protection Agency
Date Data Arrived at EDR: 04/18/2019	Telephone: 703-603-8787
Date Made Active in Reports: 05/14/2019	Last EDR Contact: 07/01/2019
Number of Days to Update: 26	Next Scheduled EDR Contact: 10/14/2019
	Data Release Frequency: Varies

LEAD SMELTER 2: Lead Smelter Sites

A listing of former lead smelter site locations.

Date of Government Version: 04/11/2019	Source: Environmental Protection Agency
Date Data Arrived at EDR: 04/18/2019	Telephone: 703-603-8787
Date Made Active in Reports: 05/14/2019	Last EDR Contact: 07/01/2019
Number of Days to Update: 26	Next Scheduled EDR Contact: 10/14/2019
	Data Release Frequency: Varies

US AIRS (AFS): Aerometric Information Retrieval System Facility Subsystem

Date of Government Version: 10/27/2009	Source: N/A
Date Data Arrived at EDR: 11/10/2009	Telephone: N/A
Date Made Active in Reports: 12/08/2009	Last EDR Contact: 11/12/1996
Number of Days to Update: 28	Next Scheduled EDR Contact: N/A
	Data Release Frequency: Annually

US AIRS MINOR: Aerometric Information Retrieval System Facility Subsystem

Date of Government Version: 10/27/2009	Source: N/A
Date Data Arrived at EDR: 11/10/2009	Telephone: N/A
Date Made Active in Reports: 12/08/2009	Last EDR Contact: 11/12/1996
Number of Days to Update: 28	Next Scheduled EDR Contact: N/A
	Data Release Frequency: Annually

US MINES: Active Mines & Mineral Plants Database Listing

Active Mines and Mineral Processing Plant operations for commodities monitored by the Minerals Information Team of the USGS.

Date of Government Version: 04/14/2011	Source: USGS
Date Data Arrived at EDR: 06/08/2011	Telephone: 703-648-7709
Date Made Active in Reports: 09/13/2011	Last EDR Contact: 05/31/2019
Number of Days to Update: 97	Next Scheduled EDR Contact: 09/09/2019
	Data Release Frequency: Varies

US MINES 2: Active Mines & Mineral Plants Database Listing

Active Mines and Mineral Processing Plant operations for commodities monitored by the Minerals Information Team of the USGS.

Date of Government Version: 04/14/2011	Source: USGS
Date Data Arrived at EDR: 06/08/2011	Telephone: 703-648-7709
Date Made Active in Reports: 09/13/2011	Last EDR Contact: 05/31/2019
Number of Days to Update: 97	Next Scheduled EDR Contact: 09/09/2019
	Data Release Frequency: Varies

US MINES 3: Active Mines & Mineral Plants Database Listing

Active Mines and Mineral Processing Plant operations for commodities monitored by the Minerals Information Team of the USGS.

Date of Government Version: 04/14/2011	Source: USGS
Date Data Arrived at EDR: 06/08/2011	Telephone: 703-648-7709
Date Made Active in Reports: 09/13/2011	Last EDR Contact: 05/31/2019
Number of Days to Update: 97	Next Scheduled EDR Contact: 09/09/2019
	Data Release Frequency: Varies

GOVERNMENT RECORDS SEARCHED / DATA CURRENCY TRACKING

ABANDONED MINES: Abandoned Mines

An inventory of land and water impacted by past mining (primarily coal mining) is maintained by OSMRE to provide information needed to implement the Surface Mining Control and Reclamation Act of 1977 (SMCRA). The inventory contains information on the location, type, and extent of AML impacts, as well as, information on the cost associated with the reclamation of those problems. The inventory is based upon field surveys by State, Tribal, and OSMRE program officials. It is dynamic to the extent that it is modified as new problems are identified and existing problems are reclaimed.

Date of Government Version: 03/27/2019	Source: Department of Interior
Date Data Arrived at EDR: 03/28/2019	Telephone: 202-208-2609
Date Made Active in Reports: 05/01/2019	Last EDR Contact: 06/19/2019
Number of Days to Update: 34	Next Scheduled EDR Contact: 09/23/2019
	Data Release Frequency: Quarterly

FINDS: Facility Index System/Facility Registry System

Facility Index System. FINDS contains both facility information and 'pointers' to other sources that contain more detail. EDR includes the following FINDS databases in this report: PCS (Permit Compliance System), AIRS (Aerometric Information Retrieval System), DOCKET (Enforcement Docket used to manage and track information on civil judicial enforcement cases for all environmental statutes), FURS (Federal Underground Injection Control), C-DOCKET (Criminal Docket System used to track criminal enforcement actions for all environmental statutes), FFIS (Federal Facilities Information System), STATE (State Environmental Laws and Statutes), and PADS (PCB Activity Data System).

Date of Government Version: 02/15/2019	Source: EPA
Date Data Arrived at EDR: 03/05/2019	Telephone: (404) 562-9900
Date Made Active in Reports: 03/15/2019	Last EDR Contact: 06/05/2019
Number of Days to Update: 10	Next Scheduled EDR Contact: 09/16/2019
	Data Release Frequency: Quarterly

DOCKET HWC: Hazardous Waste Compliance Docket Listing

A complete list of the Federal Agency Hazardous Waste Compliance Docket Facilities.

Date of Government Version: 05/31/2018	Source: Environmental Protection Agency
Date Data Arrived at EDR: 07/26/2018	Telephone: 202-564-0527
Date Made Active in Reports: 10/05/2018	Last EDR Contact: 05/24/2019
Number of Days to Update: 71	Next Scheduled EDR Contact: 09/09/2019
	Data Release Frequency: Varies

UXO: Unexploded Ordnance Sites

A listing of unexploded ordnance site locations

Date of Government Version: 12/31/2017	Source: Department of Defense
Date Data Arrived at EDR: 01/17/2019	Telephone: 703-704-1564
Date Made Active in Reports: 04/01/2019	Last EDR Contact: 04/15/2019
Number of Days to Update: 74	Next Scheduled EDR Contact: 07/29/2019
	Data Release Frequency: Varies

ECHO: Enforcement & Compliance History Information

ECHO provides integrated compliance and enforcement information for about 800,000 regulated facilities nationwide.

Date of Government Version: 04/07/2019	Source: Environmental Protection Agency
Date Data Arrived at EDR: 04/09/2019	Telephone: 202-564-2280
Date Made Active in Reports: 05/23/2019	Last EDR Contact: 04/09/2019
Number of Days to Update: 44	Next Scheduled EDR Contact: 07/22/2019
	Data Release Frequency: Quarterly

FUELS PROGRAM: EPA Fuels Program Registered Listing

This listing includes facilities that are registered under the Part 80 (Code of Federal Regulations) EPA Fuels Programs. All companies now are required to submit new and updated registrations.

GOVERNMENT RECORDS SEARCHED / DATA CURRENCY TRACKING

Date of Government Version: 02/19/2019
Date Data Arrived at EDR: 02/21/2019
Date Made Active in Reports: 04/01/2019
Number of Days to Update: 39

Source: EPA
Telephone: 800-385-6164
Last EDR Contact: 05/21/2019
Next Scheduled EDR Contact: 09/02/2019
Data Release Frequency: Quarterly

Other Ascertainable Records

SC AIRS: Permitted Airs Facility Listing
A listing of permitted airs facilities.

Date of Government Version: 05/28/2019
Date Data Arrived at EDR: 05/30/2019
Date Made Active in Reports: 06/20/2019
Number of Days to Update: 21

Source: Department of Health & Environmental Control
Telephone: 803-898-4279
Last EDR Contact: 05/28/2019
Next Scheduled EDR Contact: 09/09/2019
Data Release Frequency: Varies

SC ASBESTOS: Asbestos Notification Listing
Asbestos abatement & demolition project list

Date of Government Version: 04/29/2019
Date Data Arrived at EDR: 05/03/2019
Date Made Active in Reports: 07/01/2019
Number of Days to Update: 59

Source: Department of Health & Environmental Control
Telephone: 803-898-3882
Last EDR Contact: 04/22/2019
Next Scheduled EDR Contact: 08/05/2019
Data Release Frequency: Varies

SC COAL ASH: Coal Ash Disposal Sites
A listing of sites with coal ash ponds.

Date of Government Version: 03/20/2018
Date Data Arrived at EDR: 03/22/2018
Date Made Active in Reports: 04/25/2018
Number of Days to Update: 34

Source: Department of Health & Environmental Control
Telephone: 803-898-3964
Last EDR Contact: 06/26/2019
Next Scheduled EDR Contact: 09/30/2019
Data Release Frequency: Varies

SC DRYCLEANERS: Drycleaner Database

The Drycleaning Facility Restoration Trust Fund database is used to access, prioritize and cleanup contaminated registered drycleaning sites.

Date of Government Version: 01/08/2018
Date Data Arrived at EDR: 02/01/2018
Date Made Active in Reports: 03/21/2018
Number of Days to Update: 48

Source: Department of Health & Environmental Control
Telephone: 803-898-3882
Last EDR Contact: 05/03/2019
Next Scheduled EDR Contact: 08/12/2019
Data Release Frequency: Annually

SC Financial Assurance 1: Financial Assurance Information Listing

Financial assurance information for solid waste facilities. Financial assurance is intended to ensure that resources are available to pay for the cost of closure, post-closure care, and corrective measures if the owner or operator of a regulated facility is unable or unwilling to pay.

Date of Government Version: 03/25/2019
Date Data Arrived at EDR: 03/26/2019
Date Made Active in Reports: 06/20/2019
Number of Days to Update: 86

Source: Department of Health & Environmental Control
Telephone: 803-896-4067
Last EDR Contact: 06/10/2019
Next Scheduled EDR Contact: 09/23/2019
Data Release Frequency: Semi-Annually

SC Financial Assurance 2: Financial Assurance Information Listing

Hazardous waste financial assurance information.

GOVERNMENT RECORDS SEARCHED / DATA CURRENCY TRACKING

Date of Government Version: 03/25/2019
Date Data Arrived at EDR: 03/26/2019
Date Made Active in Reports: 06/19/2019
Number of Days to Update: 85

Source: Department of Health & Environmental Control
Telephone: 803-898-3880
Last EDR Contact: 06/10/2019
Next Scheduled EDR Contact: 09/23/2019
Data Release Frequency: Varies

SC Financial Assurance 3: Financial Assurance Information Listing

UST financial assurance information.

Date of Government Version: 04/26/2019
Date Data Arrived at EDR: 04/26/2019
Date Made Active in Reports: 06/26/2019
Number of Days to Update: 61

Source: Department of Health & Environmental Control
Telephone: 803-898-3880
Last EDR Contact: 04/22/2019
Next Scheduled EDR Contact: 08/05/2019
Data Release Frequency: Varies

SC GWCI: Groundwater Contamination Inventory

An inventory of all groundwater contamination cases in the state.

Date of Government Version: 07/01/2008
Date Data Arrived at EDR: 11/06/2008
Date Made Active in Reports: 11/19/2008
Number of Days to Update: 13

Source: Department of Health and Environmental Control
Telephone: 803-898-3798
Last EDR Contact: 06/21/2019
Next Scheduled EDR Contact: 10/07/2019
Data Release Frequency: Annually

PA MANIFEST: Manifest Information

Hazardous waste manifest information.

Date of Government Version: 12/31/2017
Date Data Arrived at EDR: 10/23/2018
Date Made Active in Reports: 11/27/2018
Number of Days to Update: 35

Source: Department of Environmental Protection
Telephone: 717-783-8990
Last EDR Contact: 04/15/2019
Next Scheduled EDR Contact: 07/29/2019
Data Release Frequency: Annually

SC NPDES: Waste Water Treatment Facilities Listing

A listing of waste water treatment facility locations.

Date of Government Version: 04/26/2019
Date Data Arrived at EDR: 04/30/2019
Date Made Active in Reports: 06/26/2019
Number of Days to Update: 57

Source: Department of Health & Environmental Control
Telephone: 803-898-4300
Last EDR Contact: 04/22/2019
Next Scheduled EDR Contact: 08/05/2019
Data Release Frequency: Varies

SC UIC: Underground Injection Wells Listing

A listing of underground injection wells locations.

Date of Government Version: 05/07/2019
Date Data Arrived at EDR: 05/07/2019
Date Made Active in Reports: 07/01/2019
Number of Days to Update: 55

Source: Department of Health & Environmental Control
Telephone: 803-898-3799
Last EDR Contact: 04/29/2019
Next Scheduled EDR Contact: 08/12/2019
Data Release Frequency: Semi-Annually

EDR MGP: EDR Proprietary Manufactured Gas Plants

The EDR Proprietary Manufactured Gas Plant Database includes records of coal gas plants (manufactured gas plants) compiled by EDR's researchers. Manufactured gas sites were used in the United States from the 1800's to 1950's to produce a gas that could be distributed and used as fuel. These plants used whale oil, rosin, coal, or a mixture of coal, oil, and water that also produced a significant amount of waste. Many of the byproducts of the gas production, such as coal tar (oily waste containing volatile and non-volatile chemicals), sludges, oils and other compounds are potentially hazardous to human health and the environment. The byproduct from this process was frequently disposed of directly at the plant site and can remain or spread slowly, serving as a continuous source of soil and groundwater contamination.

GOVERNMENT RECORDS SEARCHED / DATA CURRENCY TRACKING

Date of Government Version: N/A
Date Data Arrived at EDR: N/A
Date Made Active in Reports: N/A
Number of Days to Update: N/A

Source: EDR, Inc.
Telephone: N/A
Last EDR Contact: N/A
Next Scheduled EDR Contact: N/A
Data Release Frequency: No Update Planned

EDR Hist Auto: EDR Exclusive Historical Auto Stations

EDR has searched selected national collections of business directories and has collected listings of potential gas station/filling station/service station sites that were available to EDR researchers. EDR's review was limited to those categories of sources that might, in EDR's opinion, include gas station/filling station/service station establishments. The categories reviewed included, but were not limited to gas, gas station, gasoline station, filling station, auto, automobile repair, auto service station, service station, etc. This database falls within a category of information EDR classifies as "High Risk Historical Records", or HRHR. EDR's HRHR effort presents unique and sometimes proprietary data about past sites and operations that typically create environmental concerns, but may not show up in current government records searches.

Date of Government Version: N/A
Date Data Arrived at EDR: N/A
Date Made Active in Reports: N/A
Number of Days to Update: N/A

Source: EDR, Inc.
Telephone: N/A
Last EDR Contact: N/A
Next Scheduled EDR Contact: N/A
Data Release Frequency: Varies

EDR Hist Cleaner: EDR Exclusive Historical Cleaners

EDR has searched selected national collections of business directories and has collected listings of potential dry cleaner sites that were available to EDR researchers. EDR's review was limited to those categories of sources that might, in EDR's opinion, include dry cleaning establishments. The categories reviewed included, but were not limited to dry cleaners, cleaners, laundry, laundromat, cleaning/laundry, wash & dry etc. This database falls within a category of information EDR classifies as "High Risk Historical Records", or HRHR. EDR's HRHR effort presents unique and sometimes proprietary data about past sites and operations that typically create environmental concerns, but may not show up in current government records searches.

Date of Government Version: N/A
Date Data Arrived at EDR: N/A
Date Made Active in Reports: N/A
Number of Days to Update: N/A

Source: EDR, Inc.
Telephone: N/A
Last EDR Contact: N/A
Next Scheduled EDR Contact: N/A
Data Release Frequency: Varies

EDR RECOVERED GOVERNMENT ARCHIVES

Exclusive Recovered Govt. Archives

SC RGA HWS: Recovered Government Archive State Hazardous Waste Facilities List

The EDR Recovered Government Archive State Hazardous Waste database provides a list of SHWS incidents derived from historical databases and includes many records that no longer appear in current government lists. Compiled from Records formerly available from the Department of Health and Environmental Control in South Carolina.

Date of Government Version: N/A
Date Data Arrived at EDR: 07/01/2013
Date Made Active in Reports: 01/03/2014
Number of Days to Update: 186

Source: Department of Health and Environmental Control
Telephone: N/A
Last EDR Contact: 06/01/2012
Next Scheduled EDR Contact: N/A
Data Release Frequency: Varies

SC RGA LF: Recovered Government Archive Solid Waste Facilities List

The EDR Recovered Government Archive Landfill database provides a list of landfills derived from historical databases and includes many records that no longer appear in current government lists. Compiled from Records formerly available from the Department of Health and Environmental Control in South Carolina.

Date of Government Version: N/A
Date Data Arrived at EDR: 07/01/2013
Date Made Active in Reports: 01/15/2014
Number of Days to Update: 198

Source: Department of Health and Environmental Control
Telephone: N/A
Last EDR Contact: 06/01/2012
Next Scheduled EDR Contact: N/A
Data Release Frequency: Varies

GOVERNMENT RECORDS SEARCHED / DATA CURRENCY TRACKING

SC RGA LUST: Recovered Government Archive Leaking Underground Storage Tank

The EDR Recovered Government Archive Leaking Underground Storage Tank database provides a list of LUST incidents derived from historical databases and includes many records that no longer appear in current government lists.

Compiled from Records formerly available from the Department of Health and Environmental Control in South Carolina.

Date of Government Version: N/A

Date Data Arrived at EDR: 07/01/2013

Date Made Active in Reports: 01/03/2014

Number of Days to Update: 186

Source: Department of Health and Environmental Control

Telephone: N/A

Last EDR Contact: 06/01/2012

Next Scheduled EDR Contact: N/A

Data Release Frequency: Varies

OTHER DATABASE(S)

Depending on the geographic area covered by this report, the data provided in these specialty databases may or may not be complete. For example, the existence of wetlands information data in a specific report does not mean that all wetlands in the area covered by the report are included. Moreover, the absence of any reported wetlands information does not necessarily mean that wetlands do not exist in the area covered by the report.

Oil/Gas Pipelines

Source: PennWell Corporation

Petroleum Bundle (Crude Oil, Refined Products, Petrochemicals, Gas Liquids (LPG/NGL), and Specialty Gases (Miscellaneous)) N = Natural Gas Bundle (Natural Gas, Gas Liquids (LPG/NGL), and Specialty Gases (Miscellaneous)). This map includes information copyrighted by PennWell Corporation. This information is provided on a best effort basis and PennWell Corporation does not guarantee its accuracy nor warrant its fitness for any particular purpose. Such information has been reprinted with the permission of PennWell.

Electric Power Transmission Line Data

Source: PennWell Corporation

This map includes information copyrighted by PennWell Corporation. This information is provided on a best effort basis and PennWell Corporation does not guarantee its accuracy nor warrant its fitness for any particular purpose. Such information has been reprinted with the permission of PennWell.

Sensitive Receptors: There are individuals deemed sensitive receptors due to their fragile immune systems and special sensitivity to environmental discharges. These sensitive receptors typically include the elderly, the sick, and children. While the location of all sensitive receptors cannot be determined, EDR indicates those buildings and facilities - schools, daycares, hospitals, medical centers, and nursing homes - where individuals who are sensitive receptors are likely to be located.

AHA Hospitals:

Source: American Hospital Association, Inc.

Telephone: 312-280-5991

The database includes a listing of hospitals based on the American Hospital Association's annual survey of hospitals.

Medical Centers: Provider of Services Listing

Source: Centers for Medicare & Medicaid Services

Telephone: 410-786-3000

A listing of hospitals with Medicare provider number, produced by Centers of Medicare & Medicaid Services, a federal agency within the U.S. Department of Health and Human Services.

Nursing Homes

Source: National Institutes of Health

Telephone: 301-594-6248

Information on Medicare and Medicaid certified nursing homes in the United States.

Public Schools

Source: National Center for Education Statistics

Telephone: 202-502-7300

The National Center for Education Statistics' primary database on elementary and secondary public education in the United States. It is a comprehensive, annual, national statistical database of all public elementary and secondary schools and school districts, which contains data that are comparable across all states.

Private Schools

Source: National Center for Education Statistics

Telephone: 202-502-7300

The National Center for Education Statistics' primary database on private school locations in the United States.

GOVERNMENT RECORDS SEARCHED / DATA CURRENCY TRACKING

Daycare Centers: Child Day Care List
Source: Department of Social Services
Telephone: 803-898-7345

Flood Zone Data: This data was obtained from the Federal Emergency Management Agency (FEMA). It depicts 100-year and 500-year flood zones as defined by FEMA. It includes the National Flood Hazard Layer (NFHL) which incorporates Flood Insurance Rate Map (FIRM) data and Q3 data from FEMA in areas not covered by NFHL.

Source: FEMA
Telephone: 877-336-2627
Date of Government Version: 2003, 2015

NWI: National Wetlands Inventory. This data, available in select counties across the country, was obtained by EDR in 2002, 2005 and 2010 from the U.S. Fish and Wildlife Service.

State Wetlands Data: Wetlands Inventory
Source: Department of Natural Resources
Telephone: 803-734-9494

STREET AND ADDRESS INFORMATION

© 2015 TomTom North America, Inc. All rights reserved. This material is proprietary and the subject of copyright protection and other intellectual property rights owned by or licensed to Tele Atlas North America, Inc. The use of this material is subject to the terms of a license agreement. You will be held liable for any unauthorized copying or disclosure of this material.